

Please Return To:

Western Land Services, Inc.
Attn: Stephanie Stephenson
701 Cedar Lake Boulevard, Suite #200
Oklahoma City, OK 73114

1-2024-005326 Book 7541 Pg 8
06/12/2024 9:49am Pg 0008-0051
Fee: \$465.00 Doc: \$0.00
Kayelyn Jackson - Carter County Clerk
State of OK



4/55.00
10.00
UR

ASSIGNMENT AND BILL OF SALE

THIS ASSIGNMENT AND BILL OF SALE (this "*Assignment*"), effective as of 12:01 a.m. (Central Prevailing Time) on March 1, 2024 (the "*Effective Time*"), is made from **CITIZEN ENERGY III, LLC**, a Delaware limited liability company ("*CE3*"), **CITIZEN MINERAL, LLC**, a Delaware limited liability company ("*CM*"), **ROAN RESOURCES LLC**, a Delaware limited liability company (together with CE3 and CM, collectively "*Assignor*"), whose address is 320 South Boston Building, Suite 900, Tulsa, Oklahoma 74103, to **ROK ENERGY, LLC**, a Colorado limited liability company ("*Assignee*"), whose address is 5200 W. 20th Street, Greeley, Colorado 80634. Assignor and Assignee are sometimes hereinafter individually referred to as a "*Party*" and collectively as the "*Parties*".

**ARTICLE I
ASSIGNMENT**

1.1 *Assets*. For and in consideration of the sum of Ten Dollars (\$10.00) and other good and valuable consideration, the receipt and sufficiency of which are hereby acknowledged and confessed, Assignor does hereby SELL, ASSIGN, TRANSFER, CONVEY and DELIVER all of Assignor's right, title and interest in and to the following assets (less and except for the Excluded Assets (as hereinafter defined), such interest of Assignor in such assets, collectively, the "*Assets*"):

(a) the wellbores of each of the wells set forth in *Exhibit A - Part 1* (collectively, the "*Wells*");

(b) oil and gas leases, subleases and other leasehold estates, covering all depths and formations owned by Seller, created by oil and gas leases located within the lands described on *Exhibit A - Part 2* (the "*Subject Sections*"), including those described in *Exhibit A - Part 3*, together with any and all other right, title, and interest of Assignor in and to those leasehold estates created thereby, carried interests, farmout rights, options, fee mineral interests, royalty interests, overriding royalty interests, rights under pooling orders and other properties and interests in the Subject Sections, in each case including the rights thereunder reasonably necessary to produce, receive, sell or dispose of Hydrocarbons attributable to Wells located within the Subject Sections or to operate, maintain or plug and abandon such Wells (collectively, the "*Subject Section Leases*");

(c) oil and gas leases, subleases and other leasehold estates created by oil and gas leases located within the lands described on *Exhibit A - Part 4* (the "*Wellbore Only Sections*"), including those described in *Exhibit A - Part 5*, together with any and all other right, title, and interest of Assignor in and to those leasehold estates created thereby, carried interests, farmout rights, options, fee mineral interests, royalty interests, rights under pooling orders and other properties and interests in the Wellbore Only Sections, in each case TO THE EXTENT, AND ONLY TO THE EXTENT as the rights thereunder are reasonably necessary to produce, receive, sell or dispose of Hydrocarbons attributable to Wells located within the Wellbore Only Sections or to operate, maintain or plug and abandon such Wells (collectively, the "*Wellbore Only Leases*");

(d) all equipment, gathering systems, pipelines, machinery, fixtures, improvements and other real, personal and mixed property, operational or nonoperational that is used or held for use in connection with the Wells, including well equipment, casing, tubing, pumps, motors, machinery, rods, tanks, pipes, compressors, meters, boilers, fixtures, structures, materials and other items to the extent used or held for use in connection with the ownership or operation of the Wells;

(e) to the extent assignable (with consent, if applicable, but without any obligation of any Party to incur any out-of-pocket cost or expense or provide any other consideration), and to the extent

applicable to a non-operating interest holder in the Assets, any permit, license, registration, consent, order, approval, variance, exemption, waiver, franchise, right or other authorization (in each case) of any Governmental Authority as the same are reasonably necessary to produce, receive, sell or dispose of Hydrocarbons produced from a Well or to operate, maintain or plug and abandon a Well;

(f) to the extent assignable (with consent, if applicable, but without any obligation of any Party to incur any out-of-pocket cost or expense or provide any other consideration), and to the extent applicable to a non-operating interest holder in the Assets, all of the easements, rights-of-way, surface leases, surface use agreements and other surface usage rights existing as of the Closing Date to the extent used or held for use in connection with the ownership or operation of the Wells as the same are reasonably necessary to produce, receive, sell or dispose of Hydrocarbons produced from a Well or to operate, maintain or plug and abandon a Well;

(g) all Applicable Contracts, including those Contracts set forth on *Exhibit D* to the PSA (as hereinafter defined);

(h) copies of all books, records and files, reports, and Asset Tax and accounting records, in each case to the extent relating to the Assets and to the extent in Assignor's or any of its Affiliates' possession, including: (i) land and title records (including lease files, Third Party brokerage information, run sheets, mineral ownership reports, abstracts of title, surveys, maps, title opinions and title curative documents); (ii) contract files; (iii) correspondence; (iv) facility files (including construction records); (v) well files, proprietary seismic data and information, production records, electric logs, pressure data, and all related matters; and (vi) environmental, regulatory, accounting and Asset Tax records; but excluding any of the foregoing items to the extent comprising or otherwise attributable to the Excluded Assets;

(i) all Hydrocarbons and proceeds of production produced from or allocated to the Wells on and after the Effective Time;

(j) all Suspense Funds;

(k) all Imbalances; and

(l) all Designated Accounts Receivable.

TO HAVE AND TO HOLD the Assets, together with all and singular rights, privileges, hereditaments and appurtenances thereunto unto Assignee and to its successors and assigns, forever, subject to the following:

1.2 **Excluded Assets.** Notwithstanding anything in this Assignment to the contrary, Assignor hereby reserves and retains, on its own behalf or on behalf of certain of its Affiliates, all of the following assets (the "**Excluded Assets**"):

(a) the right to drill additional wells within the Wellbore Only Sections or to include the Wellbore Only Sections in a drilling or pooled unit attributable to additional wells;

(b) all of Assignor's minute books and Tax, accounting or financial records (including Tax Returns) that relate to Assignor's business generally (but not including the ownership and operation of the Assets), and all paper records and physical files;

(c) all trade credits, all accounts receivables, if any, and all other proceeds, income or revenues attributable to the Assets with respect to any period of time prior to the Effective Time (excluding Designated Accounts Receivable) or to the Excluded Assets with respect to any period of time;

(d) all claims, causes of action and other rights of Assignor arising under or with respect to (i) any Assets that are attributable to periods of time prior to the Effective Time including claims for adjustments or refunds and (ii) any other Excluded Assets;

(e) rights and interests of Assignor (i) under any policy or agreement of insurance or (except to the extent related to any Assumed Obligations) indemnity, (ii) under any bond or (iii) to any insurance or condemnation proceeds or awards arising, in each case, from acts, omissions or events, or damage to or destruction of property;

(f) all Hydrocarbons produced from the Wells with respect to all periods prior to the Effective Time other than those Hydrocarbons produced from or allocated to the Wells and in storage or existing in stock tanks, pipelines or plants (including inventory) as of the Effective Time;

(g) all claims of Assignor or its Affiliates for refunds or credits of or loss carry forwards with respect to (i) Asset Taxes attributable to any period, or portion of any Straddle Period, prior to the Effective Time, (ii) Income Taxes, or (iii) any Taxes attributable to the Excluded Assets;

(h) personal computers, any central SCADA server and all software associated with any SCADA system included in the Assets, network equipment and associated peripherals;

(i) all of Assignor's proprietary computer software, patents, trade secrets, copyrights, names, trademarks, logos and other intellectual property;

(j) all documents and instruments and other data or information of Assignor that may be protected by an attorney-client privilege;

(k) all documents and instruments and other data or information that cannot be disclosed to Assignee as a result of confidentiality arrangements under agreements with Third Parties;

(l) all audit rights arising under any of the Applicable Contracts or otherwise with respect to (i) any period prior to the Effective Time, with respect to the Assets, or (ii) any of the Excluded Assets;

(m) documents prepared or received by Assignor or its Affiliates with respect to (i) lists of prospective purchasers for such transactions compiled by Assignor or its Affiliates, (ii) bids submitted by other prospective purchasers of the Assets or any other interest in the Assets, (iii) analyses by Assignor or its Affiliates of any bids submitted by any prospective purchaser, (iv) correspondence between or among Assignor or its Affiliates or their respective representatives, and any prospective purchaser other than Assignee, and (v) correspondence between Assignor or its Affiliates or any of their respective representatives with respect to any of the bids, the prospective purchasers or the transactions contemplated in the PSA;

(n) Assignor's reserve studies, estimates and evaluations, estimates and valuations of assets or unliquidated liabilities, pilot studies, engineering, production, financial or economic studies, reports or forecasts, and any and all similar forward-looking economic, evaluative, or financial information relating to the Assets, and all licensed or proprietary geological, geophysical or seismic data that is non-

transferable or that can only be transferred with the payment of a Third Party fee (unless Assignee pays or advances such fee);

(o) any Assets described in *Section 1.1(e)* or *Section 1.1(f)* that are not assignable, as set forth on *Schedule 2.2(o)* to the PSA;

(p) the items specifically identified on *Exhibit B*;

(q) all engagements and similar letters and agreements with Assignor's legal advisors, it being agreed that Assignee shall have no right to claim, own or waive any attorney-client or similar privilege in favor of Assignor or any of its Affiliates with respect to the ownership or operation of the Assets;

(r) any Hedge Contracts;

(s) all email and other electronic correspondences;

(t) any assets or properties otherwise expressly identified as Excluded Assets under the PSA;

(u) all rights in and to the Subject Section Leases outside of the Subject Sections; and

(v) all other assets, properties and rights of (i) Assignor not specifically described as Assets in *Section 1.1*, including interests in the Wellbore Only Leases within the Wellbore Only Sections (except for the rights in such Wellbore Only Leases specifically described in *Section 1.1(c)*) or (ii) any Affiliate of Assignor that is not an Assignor.

ARTICLE II WARRANTY AND DISCLAIMERS

2.1 **Special Title Warranty.** This Assignment is made without warranty or representation, express, implied, statutory or otherwise, with respect to Assignor's title to any of the Assets, except that Assignor specially warrants and agrees to defend Defensible Title to the Subject Properties against the lawful claims and demands of all Persons claiming the same, or any part thereof, but limited to claims arising by, through, or under Assignor but not otherwise, (subject, however, to Permitted Encumbrances and any matters of record or referenced within instruments of record in any applicable county or in the records of any applicable Governmental Authority) (the "**Special Title Warranty**"). The Special Title Warranty shall terminate on the one year anniversary of the Closing Date.

2.2 **Disclaimers.**

(a) **EXCEPT AS AND TO THE LIMITED EXTENT EXPRESSLY SET FORTH IN ARTICLE VI OF THE PSA OR THE CERTIFICATE DELIVERED BY ASSIGNOR AT CLOSING AND EXCEPT WITH RESPECT TO THE SPECIAL TITLE WARRANTY, (I) ASSIGNOR MAKES NO REPRESENTATIONS OR WARRANTIES, EXPRESS, STATUTORY OR IMPLIED, AND (II) ASSIGNOR EXPRESSLY DISCLAIMS ALL LIABILITY AND RESPONSIBILITY (OTHER THAN AS PROVIDED IN ARTICLE XII OF THE PSA) FOR ANY REPRESENTATION, WARRANTY, STATEMENT OR INFORMATION MADE OR COMMUNICATED (ORALLY OR IN WRITING) TO ASSIGNEE OR ANY BUYER REPRESENTATIVE (INCLUDING ANY OPINION, INFORMATION, PROJECTION OR ADVICE THAT MAY HAVE BEEN PROVIDED TO ASSIGNEE BY A MEMBER OF THE**

SELLER INDEMNIFIED PARTIES), AND ASSIGNEE ACKNOWLEDGES THAT IT HAS NOT RELIED ON ANY SUCH REPRESENTATION OR WARRANTY.

(b) EXCEPT AS AND TO THE LIMITED EXTENT EXPRESSLY SET FORTH IN ARTICLE VI OF THE PSA, THE SCHEDULES AND EXHIBITS OR THE CERTIFICATE DELIVERED BY ASSIGNOR AT CLOSING AND EXCEPT WITH RESPECT TO THE SPECIAL TITLE WARRANTY, AND WITHOUT LIMITING THE GENERALITY OF SECTION 2.2(a), ASSIGNOR EXPRESSLY DISCLAIMS, AND ASSIGNEE ACKNOWLEDGES THAT IT HAS NOT RELIED UPON, ANY REPRESENTATION OR WARRANTY, EXPRESS, STATUTORY OR IMPLIED BY ANY MEMBER OF SELLER INDEMNIFIED PARTIES, AS TO (I) TITLE TO ANY OF THE ASSETS, (II) THE CONTENTS, CHARACTER OR NATURE OF ANY REPORT OF ANY PETROLEUM ENGINEERING CONSULTANT, OR ANY ENGINEERING, GEOLOGICAL OR SEISMIC DATA OR INTERPRETATION, RELATING TO THE ASSETS, (III) THE QUANTITY, QUALITY OR RECOVERABILITY OF HYDROCARBONS IN OR FROM THE ASSETS, (IV) ANY ESTIMATES OF THE VALUE OF THE ASSETS OR FUTURE REVENUES GENERATED BY THE ASSETS, (V) THE PRODUCTION OF HYDROCARBONS FROM THE ASSETS, (VI) THE MAINTENANCE, REPAIR, CONDITION, QUALITY, SUITABILITY, DESIGN OR MARKETABILITY OF THE ASSETS, (VII) THE CONTENT, CHARACTER OR NATURE OF ANY INFORMATION MEMORANDUM, REPORTS, BROCHURES, CHARTS OR STATEMENTS PREPARED BY OR ON BEHALF OF ASSIGNOR OR THIRD PARTIES WITH RESPECT TO THE ASSETS, (VIII) ANY OTHER MATERIALS OR INFORMATION THAT MAY HAVE BEEN MADE AVAILABLE TO ASSIGNEE OR ANY BUYER REPRESENTATIVE IN CONNECTION WITH THE TRANSACTIONS CONTEMPLATED BY THE PSA OR ANY DISCUSSION OR PRESENTATION RELATING THERETO, AND (IX) ANY IMPLIED OR EXPRESS WARRANTY OF FREEDOM FROM PATENT OR TRADEMARK INFRINGEMENT. EXCEPT AS AND TO THE LIMITED EXTENT EXPRESSLY SET FORTH IN ARTICLE VI OF THE PSA OR THE CERTIFICATE DELIVERED BY ASSIGNOR AT CLOSING AND EXCEPT THE SPECIAL TITLE WARRANTY, ASSIGNOR FURTHER DISCLAIMS, AND ASSIGNEE ACKNOWLEDGES THAT IT HAS NOT RELIED UPON, ANY REPRESENTATION OR WARRANTY, EXPRESS, STATUTORY OR IMPLIED, OF MERCHANTABILITY, FREEDOM FROM LATENT VICIES OR DEFECTS, FREEDOM FROM REDHIBITORY VICIES OR DEFECTS, FITNESS FOR A PARTICULAR PURPOSE OR CONFORMITY TO MODELS OR SAMPLES OF MATERIALS OF ANY ASSETS, RIGHTS OF A PURCHASER UNDER APPROPRIATE STATUTES TO CLAIM DIMINUTION OF CONSIDERATION OR RETURN OF THE PURCHASE PRICE OR CONSIDERATION, IT BEING EXPRESSLY UNDERSTOOD AND AGREED BY THE PARTIES THAT ASSIGNEE IS DEEMED TO BE ACQUIRING THE ASSETS IN THEIR PRESENT STATUS, CONDITION AND STATE OF REPAIR, "AS IS" AND "WHERE IS" WITH ALL FAULTS OR DEFECTS (KNOWN OR UNKNOWN, LATENT, DISCOVERABLE OR UNDISCOVERABLE), AND THAT ASSIGNEE HAS MADE OR CAUSED TO BE MADE SUCH INSPECTIONS AS ASSIGNEE DEEMS APPROPRIATE.

(c) EXCEPT AS AND TO THE LIMITED EXTENT EXPRESSLY SET FORTH IN ARTICLE VI OF THE PSA, THE SCHEDULES AND EXHIBITS OR THE CERTIFICATE DELIVERED BY ASSIGNOR AT CLOSING (TO THE EXTENT SUCH CERTIFICATE IS APPLICABLE TO SUCH SECTION 6.19) AND EXCEPT WITH RESPECT TO THE SPECIAL TITLE WARRANTY, AND WITHOUT LIMITING THE GENERALITY OF SECTION 2.2(a), ASSIGNOR HAS NOT MADE ANY REPRESENTATION OR WARRANTY REGARDING ANY MATTER OR CIRCUMSTANCE RELATING TO ENVIRONMENTAL LAWS, THE RELEASE OF HAZARDOUS MATERIALS OR OTHER MATERIALS INTO THE ENVIRONMENT OR THE PROTECTION OF HUMAN HEALTH, SAFETY, NATURAL RESOURCES OR THE ENVIRONMENT, OR ANY OTHER ENVIRONMENTAL CONDITION OF THE ASSETS, AND

NOTHING IN THE PSA, THIS ASSIGNMENT OR OTHERWISE SHALL BE CONSTRUED AS SUCH A REPRESENTATION OR WARRANTY, AND ASSIGNEE ACKNOWLEDGES THAT IT HAS NOT RELIED UPON ANY SUCH REPRESENTATION OR WARRANTY, AND ASSIGNEE IS DEEMED TO BE ACQUIRING THE ASSETS "AS IS" AND "WHERE IS" WITH ALL FAULTS FOR PURPOSES OF THEIR ENVIRONMENTAL CONDITION, THAT ASSIGNEE HAS MADE OR CAUSED TO BE MADE SUCH ENVIRONMENTAL INSPECTIONS AS ASSIGNEE DEEMS APPROPRIATE PRIOR TO ITS EXECUTION OF THE PSA AND THIS ASSIGNMENT, AND THAT ASSIGNEE ACCEPTS THE ASSETS SUBJECT TO ALL ENVIRONMENTAL LIABILITIES RELATED THERETO.

(d) ASSIGNEE ACKNOWLEDGES THAT THE ASSETS HAVE BEEN USED FOR EXPLORATION, DEVELOPMENT AND PRODUCTION OF OIL AND GAS AND THAT THERE MAY BE PETROLEUM, PRODUCED WATER, WASTES OR OTHER SUBSTANCES OR MATERIALS LOCATED IN, ON OR UNDER THE ASSETS OR ASSOCIATED WITH THE ASSETS. EQUIPMENT AND SITES INCLUDED IN THE ASSETS MAY CONTAIN ASBESTOS, NORM OR OTHER HAZARDOUS MATERIALS. NORM MAY AFFIX OR ATTACH ITSELF TO THE INSIDE OF WELLS, MATERIALS AND EQUIPMENT AS SCALE, OR IN OTHER FORMS. THE WELLS AND MATERIALS AND EQUIPMENT LOCATED ON THE ASSETS OR INCLUDED IN THE ASSETS MAY CONTAIN NORM AND OTHER WASTES OR HAZARDOUS MATERIALS. NORM CONTAINING MATERIAL AND/OR OTHER WASTES OR HAZARDOUS MATERIALS MAY HAVE COME IN CONTACT WITH VARIOUS ENVIRONMENTAL MEDIA, INCLUDING WATER, SOILS OR SEDIMENT. SPECIAL PROCEDURES MAY BE REQUIRED FOR THE ASSESSMENT, REMEDIATION, REMOVAL, TRANSPORTATION OR DISPOSAL OF ENVIRONMENTAL MEDIA, WASTES, ASBESTOS, NORM AND OTHER HAZARDOUS MATERIALS FROM THE ASSETS.

ARTICLE III MISCELLANEOUS

3.1 **Subject to Purchase and Sale Agreement.** This Assignment is subject to and delivered pursuant to the terms of that certain Purchase and Sale Agreement dated April 10, 2024, by and among Assignor, Assignee and Mineral Resources, Inc., a Colorado corporation (as may be amended from time to time, the "PSA"), and nothing in this Assignment shall operate to limit, release, or impair any of Assignor's or Assignee's respective rights, obligations, remedies, or indemnities in the PSA. Capitalized terms used in this Assignment but not otherwise defined shall have the meanings given to such terms in the PSA. To the extent the terms and provisions of this Assignment conflict, or are inconsistent, with the terms and provisions of the PSA, the terms and provisions of the PSA shall control. This Assignment is intended to convey all of the Assets to Assignee pursuant to, and in accordance with, the PSA.

3.2 **Operator Support.** From and after the Closing and until the fifth anniversary of the Closing Date, Assignee shall (and shall cause all successors to its interests in any of the Assets to):

(a) at Assignor's request from time to time, support Assignor or any Affiliate of Assignor as operator of any existing or proposed oil and gas wells within the Subject Sections or Wellbore Only Sections, and

(b) at Assignor's request from time to time not to exceed five years after the Closing, convey to Assignor's designee interests in one or more Subject Section Leases constituting one Net Mineral Acre in a Subject Section or, if lesser, the amount of Net Mineral Acres in such Subject Section included in the Assets (excluding, for the avoidance of doubt, any interest in any existing well in such Subject Section) in exchange for Assignor's payment of \$1,000 to Assignee, each such conveyance to be (i)

effective as of the first day of the month after the date of such request and (ii) made within ten Business Days after such request pursuant to a form of conveyance provided by Assignor, it being understood that Assignor shall not be entitled to make more than one request per Subject Section.

Assignee's obligations under this *Section 3.2* shall run with the lands underlying the Assets.

3.3 **Further Assurances.** Assignor covenants and agrees to execute and deliver to Assignee all such other and additional instruments and other documents and will do all such other acts and things as may be necessary more fully to assure to Assignee or its successors or assigns, all of the respective properties, rights and interests herein and hereby granted or intended to be granted.

3.4 **Construction.** The captions and section numbers in this Assignment are for convenience only and shall not be considered a part of or affect the construction or interpretation of any provision of this Assignment. References in this Assignment to sections and exhibits are to sections and exhibits of this Assignment unless otherwise specified. As used herein, the words "include", "includes", and "including" shall mean, in each case, "include, without limitation", "includes, without limitation", and "including, without limitation."

3.5 **Successors and Assigns.** This Assignment shall be binding upon and inure to the benefit of the Parties and their respective successors and assigns.

3.6 **Counterparts.** This Assignment may be executed in any number of counterparts, and each counterpart hereof shall be effective as to each Party that executes the same whether or not all of such Parties execute the same counterpart. If counterparts of this Assignment are executed, the signature pages from various counterparts may be combined into one composite instrument for all purposes. All counterparts together shall constitute only one Assignment, but each counterpart shall be considered an original.

3.7 **Subrogation.** To the extent applicable with respect to the Assets and to the extent Assignor may legally assign such rights and grant such subrogation, Assignee is hereby specifically assigned, and subrogated to, all warranties of title which Assignor may have from predecessors in interest (other than Assignor or any of its respective Affiliates).

3.8 **Severability.** If any provision of this Assignment is held invalid or unenforceable by any court of competent jurisdiction, the other provisions of this Assignment shall remain in full force and effect. The Parties further agree that if any provision contained herein is, to any extent, held invalid or unenforceable in any respect under the Laws governing this Assignment, they shall take any actions necessary to render the remaining terms and provisions of this Assignment valid and enforceable to the fullest extent permitted by Law and, to the extent necessary, shall amend or otherwise modify this Assignment to replace any term or provision contained herein that is held invalid or unenforceable with a valid and enforceable provision giving effect to the intent of the Parties to the greatest extent legally permissible and in accordance with the PSA.

3.9 **Exhibits.** All exhibits attached hereto are hereby made a part hereof and incorporated herein by this reference. Unless provided otherwise, all recording references in such exhibits are to the appropriate records of the counties or parishes in which the Assets are located.

3.10 **Recording.** In addition to filing this Assignment, the Parties shall execute and file with the appropriate authorities, whether federal, state or local, all forms or instruments required by applicable Law to effectuate the conveyance contemplated hereby. Said instruments shall be deemed to contain all of the exceptions, reservations, rights, titles and privileges set forth herein as fully as though the same were set

forth in each such instrument. The interests conveyed by such separate assignments are the same, and not in addition to the Assets conveyed herein.

3.11 **Conspicuous.** ASSIGNOR AND ASSIGNEE AGREE THAT, TO THE EXTENT REQUIRED BY APPLICABLE LAW TO BE EFFECTIVE, THE PROVISIONS IN THIS ASSIGNMENT IN BOLD-TYPE FONT ARE “CONSPICUOUS” FOR THE PURPOSE OF ANY APPLICABLE LAW.

3.12 **Exhibits.** Exhibits referred to herein are hereby incorporated and made a part of this Assignment for all purposes by such reference.

3.13 **Several Liability.** Each Assignor shall be severally liable for the full performance of all of such Assignor’s obligations under this Assignment.

[Remainder of page intentionally blank. Signature and Acknowledgment Pages follow]

NOT AN
OFFICIAL
COPY

IN WITNESS WHEREOF authorized representatives of Assignor and Assignee have executed this Assignment on the dates set forth in their respective acknowledgements hereto, but this Assignment shall be effective for all purposes as of the Effective Time.

ASSIGNOR:

CITIZEN ENERGY III, LLC

By: 
Name: James Woods
Title: Vice President - Land

ACKNOWLEDGEMENT

STATE OF OKLAHOMA

§
§
§

COUNTY OF TULSA

This instrument was acknowledged before me on this 30 day of May, 2024, by James Woods, as Vice President - Land of CITIZEN ENERGY III, LLC, a Delaware limited liability company, on behalf of said limited liability company.





Notary Public, State of Oklahoma

ASSIGNOR:

CITIZEN MINERAL, LLC

1-2024-005326 Book 7541 Pg 17
06/12/2024 9:49am Pg 0008-0051
Fee: \$465.00 Doc: \$0.00
Kayelyn Jackson - Carter County Clerk
State of OK

By: 
Name: James Woods
Title: Vice President - Land

NOT AN OFFICIAL COPY

ACKNOWLEDGEMENT

STATE OF OKLAHOMA


§

COUNTY OF TULSA

§

§

This instrument was acknowledged before me on this 30 day of May, 2024, by James Woods, as Vice President - Land of CITIZEN MINERAL, LLC, a Delaware limited liability company, on behalf of said limited liability company.




Notary Public, State of Oklahoma

ASSIGNOR:

ROAN RESOURCES LLC

By: *James Woods*
Name: James Woods
Title: Executive Vice President - Land

I-2024-005326 Book 7541 Pg 18
06/12/2024 9:49am Pg 0008-0051
Fee: \$465.00 Doc: \$0.00
Kayelyn Jackson - Carter County Clerk
State of OK

NOT AN OFFICIAL COPY


ACKNOWLEDGEMENT

STATE OF OKLAHOMA

§
§
§

COUNTY OF TULSA

This instrument was acknowledged before me on this 30 day of May, 2024, by James Woods, as Executive Vice President - Land of ROAN RESOURCES LLC, a Delaware limited liability company, on behalf of said limited liability company.



Monette Hutton
Notary Public, State of Oklahoma

ASSIGNEE:

ROK ENERGY, LLC

I-2024-005326 Book 7541 Pg 19
06/12/2024 9:49am Pg 0008-0051
Fee: \$465.00 Doc: \$0.00
Kayelyn Jackson - Carter County Clerk
State of OK

By: *Jack Sattler*
Name: Jack Sattler
Title: Executive Vice President

ACKNOWLEDGEMENT

STATE OF Colorado
COUNTY OF Weld

§
§
§

This instrument was acknowledged before me on this 30th day of May, 2024, by Jack Sattler, as Executive Vice President of ROK ENERGY, LLC, a Colorado limited liability company, on behalf of said limited liability company.

JAMIE R HOOD
NOTARY PUBLIC - STATE OF COLORADO
Notary ID #19924004885
My Commission Expires 1/20/2027

Jamie R Hood
Notary Public, State of Colorado

I-2024-005326 Book 7541 Pg 20
06/12/2024 9:49am Pg 0008-0051
Fee: \$465.00 Doc: \$0.00
Kayelyn Jackson - Carter County Clerk
State of OK

Exhibit A - Part 1

Attached to that certain Assignment and Bill of Sale, dated effective March 1, 2024, by and among
Citizen Energy III, LLC, Citizen Mineral, LLC, Roan Resources LLC and ROK Energy, LLC

Wells

[See attached]

NOT AN
OFFICIAL
COPY

VIEW ADDITIONAL LAND RECORDS AT
OKCOUNTYRECORDS.COM

Exhibit A-1

Attached to that certain Assignment and Bill of Sale dated effective March 1, 2024, by and between Citizen Energy III, LLC, Citizen Mineral, LLC and Roan Resources LLC (collectively "Assignor") and ROK Energy, LLC ("Assignee")

1-2024-005326 Book 7541 Pg 21
 06/12/2024 9:49am Pg 0008-0051
 Fee: \$465.00 Doc: \$0.00
 Kayelyn Jackson - Carter County Clerk
 State of OK

COUNTY	API	Well Name	Section	Township Range
CARTER	3501926118	GENE 1-9H4X	9	03S 02E
CARTER	3501926040	DAVID 1-29H	29	03S 02E
CARTER	3501926293	LIAM 1-32H29X	32	03S 02E
CARTER	3501926042	HUSS 1-5H	5	04S 02E
CARTER	3501926274	JE MEYER 1-21-16XH	21	03S 02W
CARTER	3501926429	WILD BILL 0103-7-6-1MXXH	6	01S 03W
CARTER	3501926471	FLAMES 3-10-1S-3W W/XH1	10	01S 03W
CARTER	3501926437	JEWELL 13-12-1S-3W	12	01S 03W
CARTER	3501924902	MITCHELL 1-12 N/O	12	01S 03W
CARTER	3501926514	COURBET 16-15-9XHM	15	01S 03W
CARTER	3501921203	HARDENBUT(WINTERS-HARDENB1 1	19	01S 03W
CARTER	3501921134	WINTERS HARDIN UNIT 1	19	01S 03W
CARTER	3501926508	COURBET 10-15-9XHW	22	01S 03W
CARTER	3501926512	COURBET 7-22-9XHW	22	01S 03W
CARTER	3501926505	COURBET 8-22-9XHW	22	01S 03W
CARTER	3501926506	COURBET 9-22-9XHW	22	01S 03W
CARTER	3501900980	JAMES HOOKS TF U TR 51	24	01S 03W
CARTER	3501921281	LEFLER 1	30	01S 03W
CARTER	3501926443	SKIRVIN 0203 6-7-1MXXH	31	01S 03W
CARTER	3501924498	LELA 1-33H	33	01S 03W
CARTER	3501926557	SKIRVIN 2-6-7XHM	7	02S 03W
CARTER	3501926359	CHELSEA 1-12-1XHW	12	02S 03W
CARTER	3501925539	SOUTH HUNTON 1-21	21	02S 03W
CARTER	3501925535	GRAHAM 4-22	22	02S 03W
CARTER	3501905391	WILLIAMS, RUTH C.#1 AKA SYCAMORE 27 U(WILLIAMS CIA) 54-1-A	27	02S 03W
CARTER	3501926172	WYNELL 1-31-6XH	31	02S 03W
CARTER	3501926222	GALLAWAY 1-8-7XH	8	03S 03W
CARTER	3501926450	GALLAWAY 2R-8-7-6XHM	8	03S 03W
CARTER	3501926099	TEAFATTLER 1-9H	9	03S 03W
CARTER	3501926041	DIXON 1-10-15XH	10	03S 03W

VIEW ADDITIONAL LAND RECORDS AT

OKCOUNTYRECORDS.COM

I-2024-005326 Book 7541 Pg 22
06/12/2024 9:49am Pg 0008-0051
Fee: \$465.00 Doc: \$0.00
Kayelyn Jackson - Carter County Clerk
State of OK

CARTER 3501926138
CARTER 3501926159
CARTER 3501926139
CARTER 3501925918
CARTER 3501926158
CARTER 3501926086
CARTER 3501926076
CARTER 3501926003
CARTER 3501926189
CARTER 3501926058

GORDON 1-10H14 10 03S 03W
GRETTA 1-17-20XH 17 03S 03W
SKYE 1-19-18-7XH 19 03S 03W
CHEEK 1-20H 20 03S 03W
HOWRY TRUST 1-20H 20 03S 03W
SHIVELY 1-21-16XH 21 03S 03W
MAULDIN 1-27-22XH 27 03S 03W
TAYLOR MADE 1-35-26XH 35 03S 03W
MARY CATHERINE 1-36H 36 03S 03W
TEXOMA 1-26-35XH 26 05S 03W

NOT AN
OFFICIAL
COPY

VIEW ADDITIONAL LAND RECORDS AT
OKCOUNTYRECORDS.COM

I-2024-005326 Book 7541 Pg 23
06/12/2024 9:49am Pg 0008-0051
Fee: \$465.00 Doc: \$0.00
Kayelyn Jackson - Carter County Clerk
State of OK

Exhibit A - Part 2

Attached to that certain Assignment and Bill of Sale, dated effective March 1, 2024, by and among
Citizen Energy III, LLC, Citizen Mineral, LLC, Roan Resources LLC and ROK Energy, LLC

Subject Sections

[See attached]

NOT AN
OFFICIAL
COPY

VIEW ADDITIONAL LAND RECORDS AT
OKCOUNTYRECORDS.COM

Exhibit A-2 - Subject Sections

Attached to that certain Assignment and Bill of Sale dated effective March 1, 2024, by and between Citizen Energy III, LLC, Citizen Mineral, LLC and Roan Resources LLC (collectively "Assignor") and ROK Energy, LLC ("Assignee")

TWN-RNG-SEC	RESERVOIR
01N-01E-28	MISSISSIPPIAN
01N-01E-28	WOODFORD
01N-01W-21	MISSISSIPPIAN
01N-01W-21	WOODFORD
01N-01W-22	MISSISSIPPIAN
01N-01W-22	WOODFORD
01N-01W-23	MISSISSIPPIAN
01N-01W-23	WOODFORD
01N-01W-29	MISSISSIPPIAN
01N-01W-30	MISSISSIPPIAN
01N-05W-14	MISSISSIPPIAN
01N-05W-14	WOODFORD
01S-03W-05	MISSISSIPPIAN
01S-03W-06	MISSISSIPPIAN
01S-03W-09	MISSISSIPPIAN
01S-03W-09	WOODFORD
01S-04W-06	MISSISSIPPIAN
01S-04W-16	MISSISSIPPIAN
01S-04W-21	MISSISSIPPIAN
02N-04W-26	MISSISSIPPIAN
02N-04W-26	WOODFORD
02N-04W-29	MISSISSIPPIAN
02N-04W-29	WOODFORD
02N-04W-35	WOODFORD
02N-05W-06	MISSISSIPPIAN
02N-05W-06	WOODFORD
02N-05W-07	MISSISSIPPIAN
02N-05W-07	WOODFORD
02S-03W-31	MISSISSIPPIAN
02S-04W-34	MISSISSIPPIAN
02S-04W-34	WOODFORD
03N-03W-16	MISSISSIPPIAN
03N-03W-16	WOODFORD
03N-03W-17	MISSISSIPPIAN
03N-03W-17	WOODFORD
03N-03W-21	WOODFORD
03N-03W-22	MISSISSIPPIAN
03N-03W-22	WOODFORD
03N-04W-05	MISSISSIPPIAN
03N-04W-05	WOODFORD
03N-04W-06	MISSISSIPPIAN
03N-04W-06	WOODFORD
03N-04W-08	MISSISSIPPIAN
03N-04W-08	WOODFORD
03N-04W-14	MISSISSIPPIAN
03N-04W-14	WOODFORD
03N-04W-16	WOODFORD
03N-04W-23	MISSISSIPPIAN
03N-04W-23	WOODFORD
03S-02E-04	MISSISSIPPIAN
03S-02E-04	WOODFORD
03S-02E-29	MISSISSIPPIAN
03S-02E-29	WOODFORD
03S-02W-16	MISSISSIPPIAN
03S-02W-16	WOODFORD
03S-03W-06	MISSISSIPPIAN
03S-03W-07	MISSISSIPPIAN

OKCARTYREC.COM

Exhibit A-2 - Subject Sections

03S-03W-07	WOODFORD
03S-03W-08	MISSISSIPPIAN
03S-03W-08	WOODFORD
03S-03W-09	MISSISSIPPIAN
03S-03W-09	WOODFORD
03S-03W-10	MISSISSIPPIAN
03S-03W-10	WOODFORD
03S-03W-14	MISSISSIPPIAN
03S-03W-14	WOODFORD
03S-03W-15	MISSISSIPPIAN
03S-03W-15	WOODFORD
03S-03W-16	MISSISSIPPIAN
03S-03W-16	WOODFORD
03S-03W-17	MISSISSIPPIAN
03S-03W-17	WOODFORD
03S-03W-20	MISSISSIPPIAN
03S-03W-20	WOODFORD
03S-03W-21	MISSISSIPPIAN
03S-03W-21	WOODFORD
03S-03W-22	MISSISSIPPIAN
03S-03W-22	WOODFORD
03S-03W-26	MISSISSIPPIAN
03S-03W-26	WOODFORD
03S-03W-27	MISSISSIPPIAN
03S-03W-27	WOODFORD
03S-03W-35	MISSISSIPPIAN
03S-03W-35	WOODFORD
03S-03W-36	WOODFORD
03S-04W-03	MISSISSIPPIAN
03S-04W-03	WOODFORD
03S-04W-12	WOODFORD
03S-04W-13	WOODFORD
03S-04W-14	MISSISSIPPIAN
03S-04W-14	WOODFORD
04N-03W-07	MISSISSIPPIAN
04N-03W-07	WOODFORD
04N-04W-01	WOODFORD
04N-04W-07	MISSISSIPPIAN
04N-04W-07	WOODFORD
04N-04W-08	MISSISSIPPIAN
04N-04W-09	MISSISSIPPIAN
04N-04W-09	WOODFORD
04N-04W-19	MISSISSIPPIAN
04N-04W-19	WOODFORD
04N-04W-23	WOODFORD
04N-04W-26	MISSISSIPPIAN
04N-04W-26	WOODFORD
04N-04W-28	MISSISSIPPIAN
04N-04W-28	WOODFORD
04N-04W-29	WOODFORD
04N-04W-32	MISSISSIPPIAN
04N-04W-32	WOODFORD
04N-05W-15	MISSISSIPPIAN
04N-05W-15	WOODFORD
04N-05W-25	MISSISSIPPIAN
04N-05W-25	WOODFORD
04N-05W-26	WOODFORD
04N-06W-03	MISSISSIPPIAN
04N-06W-03	WOODFORD
04N-06W-13	MISSISSIPPIAN
04N-06W-13	WOODFORD
04N-06W-17	MISSISSIPPIAN

NOT AN OFFICIAL COP

ADDITIONAL LAND RECORDS AT OKCARTYREC.COM

Exhibit A-2 - Subject Sections

04N-06W-17	WOODFORD
04N-06W-20	MISSISSIPPIAN
04N-06W-20	WOODFORD
04N-06W-24	MISSISSIPPIAN
04N-06W-24	WOODFORD
04N-06W-25	WOODFORD
04N-06W-26	WOODFORD
04N-06W-28	WOODFORD
04N-06W-33	WOODFORD
04N-07W-12	MISSISSIPPIAN
04N-07W-12	WOODFORD
04N-07W-13	MISSISSIPPIAN
04N-07W-13	WOODFORD
04S-02E-05	MISSISSIPPIAN
04S-02E-05	WOODFORD
05N-03W-06	MISSISSIPPIAN
05N-03W-06	WOODFORD
05N-03W-07	WOODFORD
05N-04W-05	MISSISSIPPIAN
05N-04W-05	WOODFORD
05N-04W-06	MISSISSIPPIAN
05N-04W-06	WOODFORD
05N-04W-09	WOODFORD
05N-04W-10	WOODFORD
05N-04W-25	MISSISSIPPIAN
05N-04W-25	WOODFORD
05N-05W-02	WOODFORD
05N-05W-05	MISSISSIPPIAN
05N-05W-05	WOODFORD
05N-05W-06	WOODFORD
05N-05W-07	MISSISSIPPIAN
05N-05W-07	WOODFORD
05N-05W-08	MISSISSIPPIAN
05N-05W-08	WOODFORD
05N-05W-12	MISSISSIPPIAN
05N-05W-12	WOODFORD
05N-06W-01	MISSISSIPPIAN
05N-06W-01	WOODFORD
05N-06W-02	WOODFORD
05N-06W-03	MISSISSIPPIAN
05N-06W-03	WOODFORD
05N-06W-06	MISSISSIPPIAN
05N-06W-06	WOODFORD
05N-06W-07	MISSISSIPPIAN
05N-06W-07	WOODFORD
05N-06W-08	WOODFORD
05N-06W-13	MISSISSIPPIAN
05N-06W-13	WOODFORD
05N-06W-17	MISSISSIPPIAN
05N-06W-17	WOODFORD
05N-06W-22	MISSISSIPPIAN
05N-06W-22	WOODFORD
05N-06W-31	WOODFORD
05N-07W-02	WOODFORD
05N-07W-12	MISSISSIPPIAN
05N-07W-12	WOODFORD
05S-03W-35	MISSISSIPPIAN
05S-03W-35	WOODFORD
05S-05E-06	MISSISSIPPIAN
05S-05E-06	WOODFORD
06N-01W-31	MISSISSIPPIAN
06N-01W-31	WOODFORD

Exhibit A-2 - Subject Sections

06N-02W-04	MISSISSIPPIAN
06N-02W-04	WOODFORD
06N-02W-05	MISSISSIPPIAN
06N-02W-05	WOODFORD
06N-02W-16	MISSISSIPPIAN
06N-02W-16	WOODFORD
06N-02W-24	MISSISSIPPIAN
06N-02W-24	WOODFORD
06N-03W-12	MISSISSIPPIAN
06N-03W-12	WOODFORD
06N-04W-02	MISSISSIPPIAN
06N-04W-02	WOODFORD
06N-04W-03	MISSISSIPPIAN
06N-04W-03	WOODFORD
06N-04W-04	MISSISSIPPIAN
06N-04W-04	WOODFORD
06N-04W-06	MISSISSIPPIAN
06N-04W-06	WOODFORD
06N-04W-07	MISSISSIPPIAN
06N-04W-07	WOODFORD
06N-04W-08	MISSISSIPPIAN
06N-04W-08	WOODFORD
06N-04W-11	MISSISSIPPIAN
06N-04W-11	WOODFORD
06N-04W-12	MISSISSIPPIAN
06N-04W-12	WOODFORD
06N-04W-13	WOODFORD
06N-04W-16	MISSISSIPPIAN
06N-04W-16	WOODFORD
06N-04W-17	MISSISSIPPIAN
06N-04W-17	WOODFORD
06N-04W-21	MISSISSIPPIAN
06N-04W-21	WOODFORD
06N-04W-22	MISSISSIPPIAN
06N-04W-22	WOODFORD
06N-04W-27	MISSISSIPPIAN
06N-04W-27	WOODFORD
06N-04W-28	MISSISSIPPIAN
06N-04W-28	WOODFORD
06N-04W-31	MISSISSIPPIAN
06N-04W-31	WOODFORD
06N-04W-32	MISSISSIPPIAN
06N-04W-32	WOODFORD
06N-04W-34	MISSISSIPPIAN
06N-04W-34	WOODFORD
06N-05W-02	MISSISSIPPIAN
06N-05W-02	WOODFORD
06N-05W-11	MISSISSIPPIAN
06N-05W-11	WOODFORD
06N-05W-19	MISSISSIPPIAN
06N-05W-19	WOODFORD
06N-05W-34	MISSISSIPPIAN
06N-05W-34	WOODFORD
06N-05W-35	WOODFORD
06N-05W-36	MISSISSIPPIAN
06N-05W-36	WOODFORD
06S-01E-26	MISSISSIPPIAN
06S-01E-26	WOODFORD
06S-06E-03	MISSISSIPPIAN
06S-06E-03	WOODFORD
07N-02W-33	MISSISSIPPIAN
07N-02W-33	WOODFORD

Exhibit A-2 - Subject Sections

07N-03W-19	MISSISSIPPIAN
07N-03W-30	MISSISSIPPIAN
07N-04W-06	MISSISSIPPIAN
07N-04W-06	WOODFORD
07N-04W-07	MISSISSIPPIAN
07N-04W-07	WOODFORD
07N-04W-10	WOODFORD
07N-04W-14	MISSISSIPPIAN
07N-04W-14	WOODFORD
07N-04W-15	MISSISSIPPIAN
07N-04W-15	WOODFORD
07N-04W-18	MISSISSIPPIAN
07N-04W-18	WOODFORD
07N-04W-19	MISSISSIPPIAN
07N-04W-19	WOODFORD
07N-04W-23	MISSISSIPPIAN
07N-04W-23	WOODFORD
07N-04W-26	MISSISSIPPIAN
07N-04W-29	MISSISSIPPIAN
07N-04W-29	WOODFORD
07N-04W-30	MISSISSIPPIAN
07N-04W-30	WOODFORD
07N-04W-32	MISSISSIPPIAN
07N-04W-32	WOODFORD
07N-04W-33	MISSISSIPPIAN
07N-04W-33	WOODFORD
07N-04W-35	MISSISSIPPIAN
07N-04W-36	MISSISSIPPIAN
07N-04W-36	WOODFORD
07N-05W-02	WOODFORD
07N-05W-03	MISSISSIPPIAN
07N-05W-03	WOODFORD
07N-05W-05	MISSISSIPPIAN
07N-05W-05	WOODFORD
07N-05W-09	MISSISSIPPIAN
07N-05W-09	WOODFORD
07N-05W-15	MISSISSIPPIAN
07N-05W-15	WOODFORD
07N-05W-16	WOODFORD
07N-05W-19	MISSISSIPPIAN
07N-05W-19	WOODFORD
07N-05W-20	MISSISSIPPIAN
07N-05W-20	WOODFORD
07N-05W-22	MISSISSIPPIAN
07N-05W-22	WOODFORD
07N-05W-27	MISSISSIPPIAN
07N-05W-27	WOODFORD
07N-05W-29	WOODFORD
07N-05W-30	WOODFORD
07N-06W-04	MISSISSIPPIAN
07N-06W-04	WOODFORD
07N-06W-05	MISSISSIPPIAN
07N-06W-05	WOODFORD
07N-06W-08	MISSISSIPPIAN
07N-06W-08	WOODFORD
07N-06W-19	MISSISSIPPIAN
07N-06W-19	WOODFORD
07N-06W-26	MISSISSIPPIAN
07N-06W-26	WOODFORD
07N-06W-28	MISSISSIPPIAN
07N-06W-28	WOODFORD
07N-06W-30	WOODFORD

ADDITIONAL LAND RECORDS AT
OKCARTYREC.COM

Exhibit A-2 - Subject Sections

07N-06W-31	MISSISSIPPIAN
07N-06W-31	WOODFORD
07N-07W-02	MISSISSIPPIAN
07N-07W-02	WOODFORD
07N-07W-04	MISSISSIPPIAN
07N-07W-04	WOODFORD
07N-07W-08	MISSISSIPPIAN
07N-07W-08	WOODFORD
07N-07W-09	MISSISSIPPIAN
07N-07W-09	WOODFORD
07N-07W-10	MISSISSIPPIAN
07N-07W-10	WOODFORD
07N-07W-11	MISSISSIPPIAN
07N-07W-15	MISSISSIPPIAN
07N-07W-15	WOODFORD
07N-07W-16	MISSISSIPPIAN
07N-07W-16	WOODFORD
07N-07W-18	WOODFORD
07N-07W-20	MISSISSIPPIAN
07N-07W-21	MISSISSIPPIAN
07N-07W-21	WOODFORD
07N-07W-24	MISSISSIPPIAN
07N-07W-25	MISSISSIPPIAN
07N-07W-27	WOODFORD
07S-01E-25	MISSISSIPPIAN
07S-01E-25	WOODFORD
07S-01W-03	MISSISSIPPIAN
07S-01W-03	WOODFORD
07S-01W-11	MISSISSIPPIAN
07S-01W-11	WOODFORD
08N-04W-01	MISSISSIPPIAN
08N-04W-01	WOODFORD
08N-04W-02	MISSISSIPPIAN
08N-04W-02	WOODFORD
08N-04W-04	MISSISSIPPIAN
08N-04W-04	WOODFORD
08N-04W-05	MISSISSIPPIAN
08N-04W-05	WOODFORD
08N-04W-06	MISSISSIPPIAN
08N-04W-06	WOODFORD
08N-04W-11	MISSISSIPPIAN
08N-04W-11	WOODFORD
08N-04W-12	MISSISSIPPIAN
08N-04W-12	WOODFORD
08N-04W-14	MISSISSIPPIAN
08N-04W-14	WOODFORD
08N-04W-19	MISSISSIPPIAN
08N-04W-19	WOODFORD
08N-04W-26	MISSISSIPPIAN
08N-04W-26	WOODFORD
08N-04W-27	MISSISSIPPIAN
08N-04W-27	WOODFORD
08N-04W-31	MISSISSIPPIAN
08N-04W-32	MISSISSIPPIAN
08N-04W-32	WOODFORD
08N-04W-33	MISSISSIPPIAN
08N-04W-33	WOODFORD
08N-05W-01	MISSISSIPPIAN
08N-05W-02	MISSISSIPPIAN
08N-05W-02	WOODFORD
08N-05W-05	MISSISSIPPIAN
08N-05W-05	WOODFORD

Exhibit A-2 - Subject Sections

08N-05W-06	MISSISSIPPIAN
08N-05W-06	WOODFORD
08N-05W-08	MISSISSIPPIAN
08N-05W-08	WOODFORD
08N-05W-15	MISSISSIPPIAN
08N-05W-15	WOODFORD
08N-05W-17	WOODFORD
08N-05W-20	MISSISSIPPIAN
08N-05W-20	WOODFORD
08N-05W-22	MISSISSIPPIAN
08N-05W-22	WOODFORD
08N-05W-25	MISSISSIPPIAN
08N-05W-26	MISSISSIPPIAN
08N-05W-26	WOODFORD
08N-05W-27	MISSISSIPPIAN
08N-05W-27	WOODFORD
08N-05W-30	MISSISSIPPIAN
08N-05W-30	WOODFORD
08N-06W-01	MISSISSIPPIAN
08N-06W-01	WOODFORD
08N-06W-05	MISSISSIPPIAN
08N-06W-06	MISSISSIPPIAN
08N-06W-07	MISSISSIPPIAN
08N-06W-12	MISSISSIPPIAN
08N-06W-12	WOODFORD
08N-06W-22	MISSISSIPPIAN
08N-06W-31	MISSISSIPPIAN
08N-06W-31	WOODFORD
08N-06W-33	MISSISSIPPIAN
08N-06W-33	WOODFORD
09N-04W-06	MISSISSIPPIAN
09N-04W-16	MISSISSIPPIAN
09N-04W-16	WOODFORD
09N-04W-17	WOODFORD
09N-04W-20	WOODFORD
09N-04W-21	MISSISSIPPIAN
09N-04W-21	WOODFORD
09N-04W-24	MISSISSIPPIAN
09N-04W-24	WOODFORD
09N-04W-25	WOODFORD
09N-04W-31	MISSISSIPPIAN
09N-04W-31	WOODFORD
09N-06W-29	MISSISSIPPIAN
09N-06W-29	WOODFORD
10N-07W-35	MISSISSIPPIAN
10N-07W-35	WOODFORD
10N-09W-12	MISSISSIPPIAN
11N-06W-16	MISSISSIPPIAN
11N-06W-16	WOODFORD
11N-06W-17	MISSISSIPPIAN
11N-06W-17	WOODFORD
11N-07W-07	MISSISSIPPIAN
11N-07W-07	WOODFORD
11N-07W-24	MISSISSIPPIAN
11N-07W-24	WOODFORD
12N-06W-11	MISSISSIPPIAN
12N-06W-11	WOODFORD
12N-06W-12	MISSISSIPPIAN
12N-06W-12	WOODFORD
12N-06W-13	MISSISSIPPIAN
12N-06W-13	WOODFORD
12N-06W-14	MISSISSIPPIAN

Exhibit A-2 - Subject Sections

12N-06W-14	WOODFORD
12N-06W-23	MISSISSIPPIAN
12N-06W-24	WOODFORD
12N-06W-25	MISSISSIPPIAN
12N-06W-25	WOODFORD
12N-06W-26	WOODFORD
12N-06W-32	MISSISSIPPIAN
12N-06W-32	WOODFORD
12N-06W-35	MISSISSIPPIAN
12N-07W-20	MISSISSIPPIAN
12N-07W-20	WOODFORD
12N-07W-29	MISSISSIPPIAN
12N-07W-35	MISSISSIPPIAN
12N-08W-05	WOODFORD
12N-08W-06	MISSISSIPPIAN
12N-08W-08	MISSISSIPPIAN
12N-08W-08	WOODFORD
12N-08W-23	MISSISSIPPIAN
12N-08W-28	MISSISSIPPIAN
12N-08W-29	MISSISSIPPIAN
12N-08W-29	WOODFORD
12N-08W-32	MISSISSIPPIAN
12N-08W-32	WOODFORD
13N-06W-18	MISSISSIPPIAN
13N-06W-18	WOODFORD
13N-07W-11	MISSISSIPPIAN
13N-07W-14	MISSISSIPPIAN
13N-07W-20	MISSISSIPPIAN
13N-07W-20	WOODFORD
13N-07W-23	MISSISSIPPIAN
13N-07W-36	MISSISSIPPIAN
13N-08W-14	MISSISSIPPIAN
13N-12W-03	MISSISSIPPIAN
13N-12W-23	MISSISSIPPIAN
13N-12W-23	WOODFORD
13N-13W-02	MISSISSIPPIAN
13N-13W-03	MISSISSIPPIAN
13N-13W-06	WOODFORD
13N-13W-08	MISSISSIPPIAN
13N-13W-08	WOODFORD
13N-13W-11	MISSISSIPPIAN
13N-13W-14	WOODFORD
13N-13W-20	MISSISSIPPIAN
13N-13W-20	WOODFORD
13N-13W-23	MISSISSIPPIAN
13N-13W-23	WOODFORD
13N-13W-27	MISSISSIPPIAN
13N-13W-27	WOODFORD
13N-13W-33	MISSISSIPPIAN
13N-13W-33	WOODFORD
13N-13W-34	MISSISSIPPIAN
13N-13W-34	WOODFORD
14N-06W-01	MISSISSIPPIAN
14N-06W-12	MISSISSIPPIAN
14N-06W-13	MISSISSIPPIAN
14N-06W-15	MISSISSIPPIAN
14N-06W-15	WOODFORD
14N-06W-22	MISSISSIPPIAN
14N-06W-22	WOODFORD
14N-06W-26	MISSISSIPPIAN
14N-06W-27	MISSISSIPPIAN
14N-06W-27	WOODFORD

Exhibit A-2 - Subject Sections

14N-06W-28	MISSISSIPPIAN
14N-06W-28	WOODFORD
14N-06W-33	MISSISSIPPIAN
14N-06W-33	WOODFORD
14N-06W-34	MISSISSIPPIAN
14N-06W-34	WOODFORD
14N-06W-35	MISSISSIPPIAN
14N-08W-04	MISSISSIPPIAN
14N-08W-07	MISSISSIPPIAN
14N-08W-21	MISSISSIPPIAN
14N-09W-06	MISSISSIPPIAN
14N-09W-06	WOODFORD
14N-09W-36	MISSISSIPPIAN
14N-09W-36	WOODFORD
14N-10W-14	MISSISSIPPIAN
14N-11W-03	WOODFORD
14N-12W-06	MISSISSIPPIAN
14N-12W-06	WOODFORD
14N-12W-07	MISSISSIPPIAN
14N-12W-07	WOODFORD
14N-12W-08	MISSISSIPPIAN
14N-12W-17	MISSISSIPPIAN
14N-12W-19	MISSISSIPPIAN
14N-12W-20	MISSISSIPPIAN
14N-12W-22	MISSISSIPPIAN
14N-12W-27	MISSISSIPPIAN
14N-12W-28	MISSISSIPPIAN
14N-12W-30	MISSISSIPPIAN
14N-12W-31	MISSISSIPPIAN
14N-12W-34	MISSISSIPPIAN
14N-12W-35	MISSISSIPPIAN
14N-13W-03	MISSISSIPPIAN
14N-13W-04	MISSISSIPPIAN
14N-13W-04	WOODFORD
14N-13W-08	MISSISSIPPIAN
14N-13W-08	WOODFORD
14N-13W-11	MISSISSIPPIAN
14N-13W-13	MISSISSIPPIAN
14N-13W-14	MISSISSIPPIAN
14N-13W-14	WOODFORD
14N-13W-17	MISSISSIPPIAN
14N-13W-17	WOODFORD
14N-13W-19	MISSISSIPPIAN
14N-13W-20	MISSISSIPPIAN
14N-13W-20	WOODFORD
14N-13W-23	MISSISSIPPIAN
14N-13W-23	WOODFORD
14N-13W-24	MISSISSIPPIAN
14N-13W-26	MISSISSIPPIAN
14N-13W-32	MISSISSIPPIAN
14N-13W-32	WOODFORD
14N-13W-34	MISSISSIPPIAN
14N-13W-35	MISSISSIPPIAN
14N-14W-14	MISSISSIPPIAN
14N-14W-14	WOODFORD
14N-14W-19	WOODFORD
14N-14W-23	MISSISSIPPIAN
14N-14W-23	WOODFORD
15N-05W-05	MISSISSIPPIAN
15N-05W-11	MISSISSIPPIAN
15N-05W-13	MISSISSIPPIAN
15N-05W-16	MISSISSIPPIAN

OKCARTERCOUNTYRECORDS.COM
 ADDITIONAL LAND RECORDS AT

Exhibit A-2 - Subject Sections

15N-06W-05	MISSISSIPPIAN
15N-06W-10	MISSISSIPPIAN
15N-06W-21	MISSISSIPPIAN
15N-07W-27	MISSISSIPPIAN
15N-09W-15	MISSISSIPPIAN
15N-09W-16	MISSISSIPPIAN
15N-10W-06	MISSISSIPPIAN
15N-10W-07	MISSISSIPPIAN
15N-10W-17	MISSISSIPPIAN
15N-11W-03	MISSISSIPPIAN
15N-11W-11	MISSISSIPPIAN
15N-11W-16	MISSISSIPPIAN
15N-11W-18	MISSISSIPPIAN
15N-11W-19	MISSISSIPPIAN
15N-11W-25	MISSISSIPPIAN
15N-12W-02	MISSISSIPPIAN
15N-12W-08	MISSISSIPPIAN
15N-12W-16	MISSISSIPPIAN
15N-12W-16	WOODFORD
15N-12W-19	MISSISSIPPIAN
15N-12W-22	MISSISSIPPIAN
15N-12W-22	WOODFORD
15N-12W-30	MISSISSIPPIAN
15N-14W-09	MISSISSIPPIAN
15N-14W-10	MISSISSIPPIAN
15N-14W-17	WOODFORD
15N-14W-20	MISSISSIPPIAN
15N-14W-20	WOODFORD
15N-14W-25	MISSISSIPPIAN
15N-14W-26	MISSISSIPPIAN
15N-14W-31	WOODFORD
15N-15W-20	MISSISSIPPIAN
15N-15W-20	WOODFORD
15N-15W-26	MISSISSIPPIAN
15N-15W-26	WOODFORD
15N-15W-29	MISSISSIPPIAN
15N-15W-29	WOODFORD
15N-15W-33	MISSISSIPPIAN
15N-15W-34	MISSISSIPPIAN
15N-15W-34	WOODFORD
16N-03W-05	MISSISSIPPIAN
16N-03W-07	MISSISSIPPIAN
16N-05W-03	MISSISSIPPIAN
16N-05W-08	MISSISSIPPIAN
16N-05W-17	MISSISSIPPIAN
16N-05W-31	MISSISSIPPIAN
16N-05W-32	MISSISSIPPIAN
16N-06W-03	MISSISSIPPIAN
16N-06W-04	MISSISSIPPIAN
16N-06W-08	MISSISSIPPIAN
16N-06W-13	MISSISSIPPIAN
16N-06W-14	MISSISSIPPIAN
16N-06W-17	MISSISSIPPIAN
16N-06W-21	MISSISSIPPIAN
16N-06W-22	MISSISSIPPIAN
16N-06W-35	MISSISSIPPIAN
16N-08W-01	MISSISSIPPIAN
16N-09W-04	MISSISSIPPIAN
16N-09W-04	WOODFORD
16N-09W-20	MISSISSIPPIAN
16N-09W-35	MISSISSIPPIAN
16N-10W-02	MISSISSIPPIAN

OKCCOUNTYRECORDS.COM
 ADDITIONAL LAND RECORDS AT

Exhibit A-2 - Subject Sections

16N-10W-02	WOODFORD
16N-10W-13	MISSISSIPPIAN
16N-10W-14	MISSISSIPPIAN
16N-10W-18	MISSISSIPPIAN
16N-11W-04	MISSISSIPPIAN
16N-11W-05	MISSISSIPPIAN
16N-11W-07	MISSISSIPPIAN
16N-11W-09	MISSISSIPPIAN
16N-11W-10	MISSISSIPPIAN
16N-11W-11	MISSISSIPPIAN
16N-11W-15	MISSISSIPPIAN
16N-11W-16	MISSISSIPPIAN
16N-11W-18	MISSISSIPPIAN
16N-11W-24	MISSISSIPPIAN
16N-11W-25	MISSISSIPPIAN
16N-11W-30	MISSISSIPPIAN
16N-11W-33	MISSISSIPPIAN
16N-11W-34	MISSISSIPPIAN
16N-12W-05	MISSISSIPPIAN
16N-12W-08	MISSISSIPPIAN
16N-12W-09	MISSISSIPPIAN
16N-12W-12	MISSISSIPPIAN
16N-12W-17	MISSISSIPPIAN
16N-12W-18	MISSISSIPPIAN
16N-12W-22	MISSISSIPPIAN
16N-12W-24	MISSISSIPPIAN
16N-12W-25	MISSISSIPPIAN
16N-12W-26	MISSISSIPPIAN
16N-12W-32	MISSISSIPPIAN
16N-12W-33	MISSISSIPPIAN
16N-12W-35	MISSISSIPPIAN
16N-13W-11	MISSISSIPPIAN
16N-13W-19	WOODFORD
16N-13W-20	WOODFORD
16N-13W-21	MISSISSIPPIAN
16N-13W-27	MISSISSIPPIAN
16N-13W-28	MISSISSIPPIAN
16N-13W-30	MISSISSIPPIAN
16N-13W-30	WOODFORD
16N-13W-33	MISSISSIPPIAN
16N-13W-34	MISSISSIPPIAN
16N-14W-03	MISSISSIPPIAN
16N-14W-03	WOODFORD
16N-14W-10	WOODFORD
16N-15W-23	MISSISSIPPIAN
16N-15W-33	MISSISSIPPIAN
16N-16W-12	MISSISSIPPIAN
17N-03W-07	MISSISSIPPIAN
17N-03W-09	MISSISSIPPIAN
17N-03W-15	MISSISSIPPIAN
17N-03W-16	MISSISSIPPIAN
17N-03W-17	MISSISSIPPIAN
17N-03W-19	MISSISSIPPIAN
17N-03W-20	MISSISSIPPIAN
17N-03W-21	MISSISSIPPIAN
17N-03W-25	MISSISSIPPIAN
17N-03W-26	MISSISSIPPIAN
17N-03W-28	MISSISSIPPIAN
17N-03W-29	MISSISSIPPIAN
17N-03W-30	MISSISSIPPIAN
17N-03W-32	MISSISSIPPIAN
17N-05W-02	MISSISSIPPIAN

Exhibit A-2 - Subject Sections

17N-05W-08	MISSISSIPPIAN
17N-05W-14	MISSISSIPPIAN
17N-05W-14	WOODFORD
17N-05W-17	MISSISSIPPIAN
17N-05W-20	MISSISSIPPIAN
17N-05W-26	MISSISSIPPIAN
17N-06W-24	MISSISSIPPIAN
17N-06W-34	MISSISSIPPIAN
17N-06W-35	MISSISSIPPIAN
17N-07W-06	MISSISSIPPIAN
17N-07W-17	MISSISSIPPIAN
17N-07W-25	MISSISSIPPIAN
17N-08W-14	MISSISSIPPIAN
17N-08W-16	MISSISSIPPIAN
17N-08W-20	MISSISSIPPIAN
17N-08W-22	MISSISSIPPIAN
17N-08W-24	MISSISSIPPIAN
17N-09W-01	MISSISSIPPIAN
17N-10W-07	MISSISSIPPIAN
17N-10W-15	MISSISSIPPIAN
17N-10W-27	MISSISSIPPIAN
17N-10W-31	MISSISSIPPIAN
17N-10W-36	MISSISSIPPIAN
17N-11W-16	MISSISSIPPIAN
17N-11W-25	MISSISSIPPIAN
17N-11W-26	MISSISSIPPIAN
17N-11W-28	MISSISSIPPIAN
17N-11W-30	MISSISSIPPIAN
17N-11W-31	MISSISSIPPIAN
17N-11W-33	MISSISSIPPIAN
17N-11W-34	MISSISSIPPIAN
17N-13W-07	MISSISSIPPIAN
17N-13W-08	MISSISSIPPIAN
17N-13W-17	MISSISSIPPIAN
17N-14W-01	MISSISSIPPIAN
18N-02W-19	MISSISSIPPIAN
18N-03W-13	MISSISSIPPIAN
18N-03W-17	MISSISSIPPIAN
18N-03W-18	MISSISSIPPIAN
18N-03W-19	MISSISSIPPIAN
18N-03W-19	WOODFORD
18N-04W-01	MISSISSIPPIAN
18N-04W-02	MISSISSIPPIAN
18N-04W-13	MISSISSIPPIAN
18N-05W-09	MISSISSIPPIAN
18N-05W-18	MISSISSIPPIAN
18N-06W-13	MISSISSIPPIAN
18N-06W-14	MISSISSIPPIAN
18N-06W-33	MISSISSIPPIAN
18N-08W-05	MISSISSIPPIAN
18N-08W-15	MISSISSIPPIAN
18N-08W-32	MISSISSIPPIAN
18N-09W-01	MISSISSIPPIAN
18N-09W-08	MISSISSIPPIAN
18N-09W-12	MISSISSIPPIAN
18N-09W-26	MISSISSIPPIAN
18N-09W-29	MISSISSIPPIAN
18N-09W-34	MISSISSIPPIAN
18N-13W-03	MISSISSIPPIAN
18N-13W-08	MISSISSIPPIAN
18N-16W-02	MISSISSIPPIAN
18N-16W-10	MISSISSIPPIAN

OKCCOUNTYRECORDS.COM

Exhibit A-2 - Subject Sections

18N-17W-02	MISSISSIPPIAN
19N-03W-19	WOODFORD
19N-03W-31	WOODFORD
19N-03W-35	MISSISSIPPIAN
19N-03W-35	WOODFORD
19N-04W-11	WOODFORD
19N-04W-36	MISSISSIPPIAN
19N-05W-17	MISSISSIPPIAN
19N-15W-08	MISSISSIPPIAN
19N-16W-15	MISSISSIPPIAN
19N-17W-25	MISSISSIPPIAN
19N-20W-25	MISSISSIPPIAN
20N-12W-04	MISSISSIPPIAN
20N-12W-14	MISSISSIPPIAN
20N-12W-15	MISSISSIPPIAN
20N-12W-19	MISSISSIPPIAN
20N-12W-30	MISSISSIPPIAN
20N-13W-33	MISSISSIPPIAN
20N-14W-18	MISSISSIPPIAN
20N-15W-13	MISSISSIPPIAN
20N-15W-31	MISSISSIPPIAN
20N-16W-02	MISSISSIPPIAN
20N-16W-05	MISSISSIPPIAN
21N-12W-35	MISSISSIPPIAN
21N-13W-07	MISSISSIPPIAN
21N-14W-12	MISSISSIPPIAN
21N-15W-26	MISSISSIPPIAN
22N-11W-02	MISSISSIPPIAN
22N-11W-02	WOODFORD
22N-14W-34	MISSISSIPPIAN

END OF EXHIBIT A-2

VIEW ADDITIONAL LAND RECORDS AT
OKCOUNTYRECORDS.COM

I-2024-005326 Book 7541 Pg 37
06/12/2024 9:49am Pg 0008-0051
Fee: \$465.00 Doc: \$0.00
Kayelyn Jackson - Carter County Clerk
State of OK

Exhibit A - Part 3

Attached to that certain Assignment and Bill of Sale, dated effective March 1, 2024, by and among
Citizen Energy III, LLC, Citizen Mineral, LLC, Roan Resources LLC and ROK Energy, LLC

Subject Section Leases

[See attached]

NOT AN
OFFICIAL
COPY

VIEW ADDITIONAL LAND RECORDS AT
OKCOUNTYRECORDS.COM

I-2024-005326 Book 7541 Pg 38
 06/12/2024 9:49am Pg 0008-0051
 Fee: \$465.00 Doc: \$0.00
 Kayelyn Jackson - Carter County Clerk
 State of OK

Exhibit A-3 - Leases

Attached to that certain Assignment and Bill of Sale dated effective March 1, 2024, by and between
 Citizen Energy III, LLC, Citizen Mineral, LLC and Roan Resources LLC (collectively "Assignor")
 and ROK Energy, LLC ("Assignee")

COUNTY	Original Lessor	Original Lessee	Effective Date	Book	Page	HBP Well Association or Description	Township	Range	Section
CARTER	MEKUSUKEY OIL COMPANY, LLC	ECHO ENERGY, LLC	1/8/2014	5859	193	SW/4 SE/4, SW/4 SE/4 SE/4	03S	02E	29
CARTER	SUE VAUGHN HARPER	ECHO ENERGY, LLC	1/23/2014	5845	171	NW/4	03S	02E	29
CARTER	OCC FP ORDER 679344	XTO ENERGY INC	8/1/2019			ALL	03S	02E	29
CARTER	ALLIANCE TRUST, PLC BY, THROUGH, AND UNDER, FARMERS NATIONAL COMPANY, AGENT	ECHO ENERGY, LLC	9/16/2013	5838	209	LOT 1 (SOUTH 20 ACRES) AND LOT 2 (SOUTH 20 ACRES) AND N/2 SE/4 NE/4 AND SW/4 SE/4 NE/4	03S	02E	04
CARTER	LORINE R. MCKELLAR A/K/A LORINE ROBERTS DAVIS MCKELLAR A/K/A LORINE R. DAVIS A/K/A LORINE ROBERTS DAVIS	ECHO ENERGY, LLC	5/27/2014	5913	63	THE NORTH 20.25 ACRES OF LOT NO. 3 (A/D/A N/2 NE/4 NW/4) AND SW/4 SW/4 NW/4 AND SE/4 SE/4 NE/4	03S	02E	04
CARTER	SAM HIGNIGHT	ECHO ENERGY, LLC	2/18/2014	5857	94	NW/4 AND SW/4 AND NE/4 AND SE/4	04S	02E	05
CARTER	KAREN ELIZABETH SLOAN	ECHO ENERGY, LLC	2/20/2014	5857	37	LOT 4 A/D/A NW/4 NW/4 AND SW/4 NW/4	04S	02E	05
CARTER	HAMON OPERATING COMPANY	VERDAD OIL & GAS CORPORATION	9/1/1998	3609	207	SW/4 SW/4 NE/4, NE/4 SE/4 NW/4	03S	02W	16
CARTER	CASSIDY, WM J, JR ET UX	BEN S CURTIS	7/1/4/1951	253	111	S/2 SE/4 NW/4	03S	02W	16
CARTER	LOLA HLEDBETTER ET AL	STANOLIND OIL AND GAS COMPANY	10/16/1946	183	400	W/2 S/2 NW/4	03S	02W	16
CARTER	DAVIS, MABEL T	BEN S CURTIS	7/1/4/1951	251	201	S/2 SE/4 NW/4	03S	02W	16
CARTER	BURROWS, LUE M	BEN S CURTIS	7/1/4/1951	253	113	S/2 SE/4 NW/4	03S	02W	16
CARTER	COLINE OIL CORPORATION	THE GUNSTON OIL COMPANY	7/1/1936	134	272	SE/4 SW/4 SE/4	03S	02W	16
CARTER	S T BLEDSOE ET AL	STANOLIND OIL AND GAS COMPANY	10/16/1946	183	402	W/2 W/2 NW/4	03S	02W	16
CARTER	EVANS, E D ET VIR	BEN S CURTIS	7/1/4/1951	253	109	SE/4 SW/4 NW/4	03S	02W	16
CARTER	ESTATE OF JOHN W STURM	R.S. GARDENSHIRE JR	6/5/1947	206	512	E/2 NE/4 SW/4	01S	03W	05
CARTER	REMLIG OIL COMPANY	BLUE RIVER MINERALS LLC	10/19/2018	6663	323	SW/4 SE/4	01S	03W	05
CARTER	TRUST CREATED UTW OF NORA HERNSTADT, DECD	BLUE RIVER MINERALS LLC	10/19/2018	6664	16	SE/4 NW/4 SE/4	01S	03W	05
CARTER	RUTH TUSSY	J.F. STEPHENSON AND R.M. LAURENCE	4/1/1953	274	591	SW/4 SW/4 SW/4	01S	03W	05
CARTER	LILA TUSSY	THE TEXAS COMPANY	7/2/1944	177	247	W/2 NE/4 SW/4	01S	03W	05
CARTER	JOHN CHARLES MANNAHAN	BISON SOLUTIONS LLC	10/10/2018	6689	265	ALL OF BLOCK 13 OF TUSSY TOWNSITE	01S	03W	05
CARTER	ALICE K STURM ET AL	R.S. GARDENSHIRE JR	5/26/1947	206	515	E/2 NE/4 SW/4	01S	03W	05
CARTER	KARAN ANN STEWART-GROMER SEPARATE PROPERTY TRUST	BISON SOLUTIONS LLC	12/6/2018	6689	268	ALL OF BLOCK 13 TO THE TOWNSITE OF TUSSY, OKLAHOMA	01S	03W	05

VIEW ADDITIONAL LAND RECORDS AT OKLAHOMA.LANDRECORDS.COM

CARTER	TIMMY SHAWN EDWARDS	QUANTUM RESOURCES LLC	9/6/2018	6643	89	W/2 NE/4 SW/4, NW/4 SW/4, N/2 SW/4 SW/4, SE/4 SW/4 SW/4	01S	03W	05
CARTER	TRUST CREATED UTW OF REBECCA HERNSTADT, DECD	BLUE RIVER MINERALS LLC	10/19/2018	6664	13	SE/4 SW/4 SW/4	01S	03W	05
CARTER	MCCRORY FOUNDATION	QUANTUM RESOURCES LLC	8/9/2018	6604	216	SE/4 SE/4 AND S/2 NE/4 SE/4	01S	03W	05
CARTER	TRUST CREATED UTW OF FAY H HEINSEMER, DECD	BLUE RIVER MINERALS LLC	10/19/2018	6664	7	NW/4 NW/4 SE/4	01S	03W	05
CARTER	CHEBEK FAMILY MINERALS LLC	BISON SOLUTIONS LLC	1/7/2019	6689	262	SW/4, W/2 NW/4	01S	03W	05
CARTER	CURTISS WILLIAMS ET AL	R.S. GARDENSHIRE JR	5/26/1947	206	509	E/2 NE/4 SW/4	01S	03W	05
CARTER	TRUST CREATED UTW OF SIDNEY J HERNSTADT, DECD	BLUE RIVER MINERALS LLC	10/19/2018	6664	10	SW/4 NW/4 SE/4	01S	03W	05
CARTER	TRUSTS CREATED UW OF BERTHA HERNSTADT, DECD	BLUE RIVER MINERALS LLC	10/19/2018	6664	4	NW/4 NW/4 SE/4	01S	03W	05
CARTER	TRUSTS CREATED UW OF WILLIAM L HERNSTADT, DECD	BLUE RIVER MINERALS LLC	10/19/2018	6664	1	SE/4 NW/4 SE/4	01S	03W	05
CARTER	CHARLES RAY ROBINSON	ROONEY RESOURCES LLC	8/3/2018	6626	130	THE EAST 125' OF BLOCK 2, TOWNSITE OF TUSSY, OKLAHOMA	01S	03W	06
CARTER	ROBERTA ANNE BOLAND	BISON SOLUTIONS LLC	1/9/2019	6698	237	SW/4 NE/4 SW/4	01S	03W	06
CARTER	LANGILL FAMILY TRUST	RD WILLIAMS & COMPANY	4/6/2017	6382	23	THE WEST 20.94 ACRES OF LOT NO. 3 (A/D/A W/2 NE/4 NW/4) AND THE SOUTH 20.41 ACRES OF LOT NO. 4 (A/D/A S/2 NW/4 NW/4)	01S	03W	06
CARTER	HERDON J NORRIS & LORENA CRUCE NORRIS TRUST	RD WILLIAMS & COMPANY	4/6/2017	6382	25	THE WEST 20.94 ACRES OF LOT NO. 3 (A/D/A W/2 NE/4 NW/4) AND THE SOUTH 20.41 ACRES OF LOT NO. 4 (A/D/A S/2 NW/4 NW/4)	01S	03W	06
CARTER	NAOMI LEA MCGINNESS REVOCABLE TRUST	RD WILLIAMS & COMPANY	4/6/2017	6382	27	LOT NO. 2 (A/D/A NW/4 NE/4) AND THE EAST 20.91 ACRES OF LOT 3 (A/D/A E/2 NE/4 NW/4)	01S	03W	06
CARTER	LIVING TRUST OF JOHN H EHLER & H GAYLE EHLER	BISON SOLUTIONS LLC	1/2/2019	6698	230	N/2 NW/4 NW/4 A/D/A THE NORTH 20.83 ACRES OF LOT 4 AND S/2 NW/4 NW/4 A/D/A THE SOUTH 20.41 ACRES OF LOT 4	01S	03W	06
CARTER	GEORGE HALL BRANTLEY TRUST	RD WILLIAMS & COMPANY	4/6/2017	6382	21	THE WEST 20.94 ACRES OF LOT NO. 3 (A/D/A W/2 NE/4 NW/4) AND THE SOUTH 20.41 ACRES OF LOT NO. 4 (A/D/A S/2 NW/4 NW/4)	01S	03W	06
CARTER	DEBORAH STRAHM	BISON SOLUTIONS LLC	1/2/2019	6698	226	N/2 NW/4 NW/4 A/D/A THE NORTH 20.83 ACRES OF LOT 4 AND S/2 NW/4 NW/4 A/D/A THE SOUTH 20.41 ACRES OF LOT 4	01S	03W	06
CARTER	MARIA HALL BRANTLEY TRUST	RD WILLIAMS & COMPANY	4/6/2017	6382	17	THE WEST 20.94 ACRES OF LOT NO. 3 (A/D/A W/2 NE/4 NW/4) AND THE SOUTH 20.41 ACRES OF LOT NO. 4 (A/D/A S/2 NW/4 NW/4)	01S	03W	06

VIEW ADDITIONAL LAND RECORDS AT

OKCOUNTRYRECORDS.COM

State of OK

Kayelyn Jackson - Carter County Clerk
 Fee: \$465.00 Doc: \$0.00
 Pg 0008-0051
 06/14/2024 9:49am
 Book Pg Pg 39
 96 1457 1457-4202-1

1-2024-005326 Book 7541 Pg 40
 06/12/2024 9:49am Pg 0008-0051
 Fee: \$465.00 Doc: \$0.00
 Kayelyn Jackson - Carter County Clerk
 State of OK

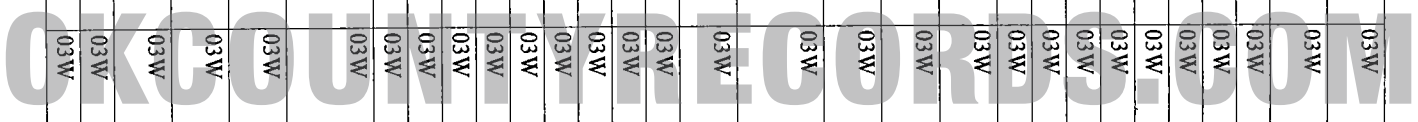
CARTER	THE GRAND LODGE OF OK	BISON SOLUTIONS LLC	12/13/2018	6698	234	A TRACT DESCRIBED AS FOLLOWS: BEGINNING 870 FEET WEST OF THE NE/4 OF SECTION 6; THENCE WEST 210 FEET; THENCE SOUTH 210 FEET; THENCE EAST 210 FEET; THENCE NORTH 210 FEET TO THE POB	01S	03W	06
CARTER	CARIE D EDWARDS	BISON SOLUTIONS LLC	12/26/2018	6698	223	SW/4 NW/4 SE/4	01S	03W	06
CARTER	JUNE D AKERS CORPORATION	QUANTUM RESOURCES LLC	8/17/2018	6634	176	LOT 2 A/D/A NW/4 NE/4 & THE EAST 125' OF BLOCK 2, TOWNSITE OF TUSSY, OKLAHOMA & THE EAST 20.91 ACRES OF LOT 3	01S	03W	06
CARTER	JENNY LOUISE BRANTLEY REVOCABLE TRUST	RD WILLIAMS & COMPANY	4/6/2017	6382	19	THE WEST 20.94 ACRES OF LOT NO. 3 (A/D/A W/2 NE/4 NW/4) AND THE SOUTH 20.41 ACRES OF LOT NO. 4 (A/D/A S/2 NW/4 NW/4)	01S	03W	06
CARTER	DON R. COX AND ANGELA D. COX, AS JOINT TENANTS	ECHO ENERGY, LLC	3/5/2014	5866	13	NW/4 AND NE/4	02S	03W	31
CARTER	W.W. MARTIN, LLC	ECHO ENERGY, LLC	4/30/2014	5999	181	NW/4 A/D/A E/2 NW/4 AND LOT 1 AND LOT 2	02S	03W	31
CARTER	BUCKLEY PRICE BLACKBURN AND CHERYL BLACKBURN, HW, AS TENANTS IN COMMON	HELLER OIL INC	12/1/2014	6015	265	NE/4	02S	03W	31
CARTER	OCC FP ORDER 658671	CONTINENTAL RESOURCES INC	12/22/2016			ALL	02S	03W	31
CARTER	KENNEDY RESOURCES, LLC	ECHO ENERGY, LLC	12/9/2013	5822	22	SW/4 SE/4 SW/4	03S	03W	10
CARTER	ANNE APPELBY MCMAHON, BY MARY MADELINE MCMAHON SNOW, HER ATTORNEY-IN-FACT	ECHO ENERGY, LLC	2/7/2014	5852	295	NW/4 NE/4 AND SW/4 NE/4 SW/4	03S	03W	10
CARTER	DENNIS PATRICK MCMAHON	ECHO ENERGY, LLC	2/1/2014	5854	198	NW/4 NE/4 AND SW/4 NE/4 SW/4	03S	03W	10
CARTER	BRIAN TIMOTHY MCMAHON	ECHO ENERGY, LLC	2/1/2014	5852	299	NW/4 NE/4 AND SW/4 NE/4 SW/4	03S	03W	10
CARTER	MICHAEL HAMILTON MCMAHON	ECHO ENERGY, LLC	2/1/2014	5852	303	NW/4 NE/4 AND SW/4 NE/4 SW/4	03S	03W	10
CARTER	OCC FP ORDER 620845	CONTINENTAL RESOURCES INC	2/14/2014			ALL	03S	03W	10
CARTER	PAULA E. THOMPSON REVOCABLE TRUST DATED NOVEMBER 4, 1998, BY THROUGH, AND UNDER, FARMERS NATIONAL COMPANY, AGENT	ECHO ENERGY, LLC	9/18/2013	5775	159	NE/4 SE/4	03S	03W	14
CARTER	WRT MINERALS, LLC, BY, THROUGH, AND UNDER, FARMERS NATIONAL COMPANY, AGENT	ECHO ENERGY, LLC	9/18/2013	5775	163	NE/4 SE/4	03S	03W	14
CARTER	SUSAN WEBB	ECHO ENERGY, LLC	3/25/2014	5878	124	NW/4 AND SW/4 AND NE/4 AND SE/4	03S	03W	14
CARTER	HARITA GRUMLIN	ECHO ENERGY, LLC	3/25/2014	5878	134	E/2 NW/4 NE/4	03S	03W	14
CARTER	MICHAEL RUTHERFORD HELLACK	ECHO ENERGY, LLC	5/29/2014	5912	61	NW/4 AND SW/4 AND NE/4 AND SE/4	03S	03W	14
CARTER	CIMAREX ENERGY, CO.	ECHO ENERGY, LLC	8/8/2014	5947	222	NW/4 AND SW/4 AND NE/4 AND SE/4	03S	03W	14
CARTER	MARCUS D. GARRETT	ECHO ENERGY, LLC	8/11/2014	5950	209	NW/4 AND SW/4 AND NE/4 AND SE/4	03S	03W	14
CARTER	OCC FP ORDER 628161	XTO ENERGY INC	8/12/2014			ALL	03S	03W	14

VIEW ADDITIONAL LAND RECORDS AT
[OKCOUNTYCLERK.COM](http://www.okcountyclerk.com)

1-2024-005326 Book 7541 Pg 41
 06/12/2024 9:49am Pg 0008-0051
 Fee: \$465.00 Doc: \$0.00
 Kayelyn Jackson - Carter County Clerk
 State of OK

CARTER	BROOK SANSON A/K/A SANSON, NEE BALANTINE	ECHO ENERGY, LLC	8/12/2014	5948	226	NW/4 AND SW/4 AND NE/4 AND SE/4	03S	03W	14
CARTER	BEVERLY B. KIMAR A/K/A BEVERLY B. BALLANTINE	ECHO ENERGY, LLC	8/12/2014	5950	206	NW/4 AND SW/4 AND NE/4 AND SE/4	03S	03W	14
CARTER	DAVID MILLER	ECHO ENERGY, LLC	12/2/2013	5822	41	NW/4 AND SW/4 AND NE/4 AND SE/4	03S	03W	15
CARTER	CHARLES KENT MILLER	ECHO ENERGY, LLC	12/2/2013	5822	38	NW/4 AND SW/4 AND NE/4 AND SE/4	03S	03W	15
CARTER	RICHARD J. KAHN	ECHO ENERGY, LLC	12/2/2013	5813	95	NW/4 AND SW/4 AND NE/4 AND SE/4	03S	03W	15
CARTER	DAVID W. POTTS	ECHO ENERGY, LLC	1/29/2014	5852	93	SW/4 SE/4 SE/4	03S	03W	15
CARTER	OCC FP ORDER 620846	CONTINENTAL RESOURCES INC	2/14/2014			ALL	03S	03W	15
CARTER	JAMES C.C. HUDSON	ECHO ENERGY, LLC	2/20/2014	5874	78	NW/4	03S	03W	16
CARTER	OCC FP ORDER 645891	CONTINENTAL RESOURCES INC	10/8/2015			ALL	03S	03W	16
CARTER	HOWARD L. WOODRUFF, II	ECHO ENERGY, LLC	3/18/2014	5872	226	S/2 SE/4 SE/4, S/2 SW/4 SE/4	03S	03W	17
CARTER	VICKY LYNN MACKKEY	ECHO ENERGY, LLC	6/25/2014	5926	224	N/2 N/2 SE/4 AND SE/4 NE/4 AND N/2 SE/4 SE/4	03S	03W	17
CARTER	MGAYA PROPERTIES	PARAMOUNT ENERGY RESOURCES LLC	7/5/2014	5937	262	N/2 N/2 SE/4 AND SE/4 NE/4 AND N/2 SE/4 SE/4	03S	03W	17
CARTER	MAURITA GAY AMMONS	PARAMOUNT ENERGY RESOURCES LLC	7/5/2014	5937	258	N/2 SE/4 SW/4 AND SW/4 SE/4 SW/4	03S	03W	17
CARTER	THE MAGMA TRUST	PARAMOUNT ENERGY RESOURCES LLC	7/5/2014	5937	254	N/2 N/2 SE/4 AND SE/4 NE/4 SE/4 AND N/2 SE/4 SE/4 AND N/2 SE/4 SW/4 AND SW/4 SE/4 SW/4	03S	03W	17
CARTER	WILLIAM W. MACKKEY	ECHO ENERGY, LLC	8/19/2014	5952	239	N/2 N/2 SE/4 AND SE/4 NE/4 SE/4 AND N/2 SE/4 SE/4	03S	03W	17
CARTER	KATHERINE JUNE MACKKEY JORDAN	ECHO ENERGY, LLC	10/20/2014	6009	220	NW/4 AND SW/4 AND NE/4 AND SE/4	03S	03W	17
CARTER	THOMAS WALTER MACKKEY	ECHO ENERGY, LLC	10/20/2014	5993	105	NW/4 AND SW/4 AND NE/4 AND SE/4	03S	03W	17
CARTER	A. DUTTON KENNEDY, III	ECHO ENERGY, LLC	10/21/2014	5994	100	NW/4 AND SW/4 AND NE/4 AND SE/4	03S	03W	17
CARTER	IAN YEATMAN KENNEDY LAIL	ECHO ENERGY, LLC	10/23/2014	5989	238	NW/4 AND SW/4 AND NE/4 AND SE/4	03S	03W	17
CARTER	JOHN PAUL MACKKEY	ECHO ENERGY, LLC	10/24/2014	5999	27	NW/4 AND NE/4 AND SW/4 AND SE/4	03S	03W	17
CARTER	OCC FP ORDER 644590	CONTINENTAL RESOURCES INC	9/16/2015			ALL	03S	03W	17
CARTER	WAKEFIELD ACQUISITIONS, INC.	ECHO ENERGY, LLC	7/12/2013	5761	133	E/2 NW/4	03S	03W	20
CARTER	WAKEFIELD ROYALTIES, INC.	ECHO ENERGY, LLC	7/12/2013	5752	295	E/2 NW/4	03S	03W	20
CARTER	WAKEFIELD HOLDINGS COMPANY	ECHO ENERGY, LLC	7/12/2013	5742	23	E/2 NW/4	03S	03W	20
CARTER	BANDERA MINERALS, LLC, AN OKLAHOMA LIMITED LIABILITY COMPANY	ECHO ENERGY, LLC	7/12/2013	5746	153	E/2 NW/4	03S	03W	20
CARTER	JIMMY WATSON A/K/A JAMES FRANCIS WATSON	ECHO ENERGY, LLC	8/6/2013	5752	301	W/2 NW/4 SE/4, SW/4 SE/4, SE/4 SW/4, E/2 NE/4 SW/4	03S	03W	20
CARTER	POST HOC, LLC	ECHO ENERGY, LLC	1/14/2014	5838	191	SW/4 SW/4, S/2 NW/4 SW/4, NE/4 NW/4 SW/4, W/2 NE/4 SW/4	03S	03W	20
CARTER	REUBEN DAVIS A/K/A GLENN R. DAVIS, JR.	ECHO ENERGY, LLC	1/20/2014	5843	227	NW/4, SW/4, NE/4, SE/4	03S	03W	20
CARTER	OCC FP ORDER 620219	CONTINENTAL RESOURCES INC	1/31/2014			ALL	03S	03W	20
CARTER	LINEBAUGH D HADEN JR	MACK OIL COMPANY	4/24/1978	837	272	NW/4 NW/4 SW/4	03S	03W	20

VIEW ADDITIONAL LAND RECORDS AT



CARTER	JOHN A. BLOMGREN AND CHARLENE Y. BLOMGREN, TRUSTEES OF THE BLOMGREN LIVING TRUST	ECHO ENERGY, LLC		8/8/2013	5761	130	W/2 SE/4 NW/4, NE/4 NW/4, NW/4 NE/4, W/2 NE/4 NE/4	03S	03W	21
CARTER	DE ANN BERNAL, NEE NEWMAN	ECHO ENERGY, LLC		9/3/2013	5765	46	W/2 E/2 SW/4, S/2 NW/4 SW/4, SW/4 SW/4	03S	03W	21
CARTER	OCC FP ORDER 645890	CONTINENTAL RESOURCES INC		10/8/2015			ALL	03S	03W	21
CARTER	ERA GILBERT, TRUSTEE OF THE ERA GILBERT REVOCABLE LAND, MINERAL AND ROYALTY TRUST, DATED FEBRUARY 18, 2013	ECHO ENERGY, LLC		11/14/2013	5805	124	NW/4 AND SW/4 AND NE/4 AND SE/4	03S	03W	22
CARTER	SUSAN WEBB	ECHO ENERGY, LLC		12/9/2013	5830	66	NW/4 AND SW/4 AND NE/4 AND SE/4	03S	03W	22
CARTER	REUBEN DAVIS A/K/A GLENN R. DAVIS, JR.	ECHO ENERGY, LLC		1/20/2014	5843	217	NW/4 SE/4	03S	03W	22
CARTER	HARITA GRIMPLIN	ECHO ENERGY, LLC		3/25/2014	5878	137	S/2 NW/4 NE/4 AND NW/4 SW/4 NE/4	03S	03W	22
CARTER	FRANCES SELVIDGE, BY WILLIAM M. SELVIDGE, HER ATTORNEY-IN-FACT	ECHO ENERGY, LLC		4/14/2014	5892	131	SW/4 NE/4 SE/4	03S	03W	22
CARTER	CHIEFTAIN ROYALTY COMPANY	ECHO ENERGY, LLC		8/5/2014	5946	123	SW/4 SE/4 SE/4	03S	03W	22
CARTER	BROOK SANSON A/K/A SANSON, NEE BALANTINE	ECHO ENERGY, LLC		8/6/2014	5948	1	S/2 NW/4 NE/4 AND NW/4 SW/4 NE/4	03S	03W	22
CARTER	OCC FP ORDER 628690	CONTINENTAL RESOURCES INC		8/22/2014			ALL	03S	03W	22
CARTER	JANETS OIL & GAS COMPANY, LLC	BERINGER ENERGY, LLC		6/24/2013	5735	301	SE/4, SE/4 SE/4 SW/4, SW/4 SE/4 NE/4	03S	03W	26
CARTER	SUZANNE HUNTER	ECHO ENERGY, LLC		11/21/2013	5810	298	NW/4 AND SW/4 AND NE/4 AND SE/4	03S	03W	26
CARTER	CRISTY FOSTER	ECHO ENERGY, LLC		12/17/2013	5822	5	NW/4 AND SW/4 AND NE/4 AND SE/4	03S	03W	26
CARTER	OCC FP ORDER 619112	CONTINENTAL RESOURCES INC		12/31/2013			ALL	03S	03W	26
CARTER	MARY J. SHRADER	PETROVEN INC		8/5/2013	5763	66	SE/4 SE/4 SE/4; W/2 SE/4 SE/4; E/2 SW/4 SW/4	03S	03W	27
CARTER	BARBARA TEAGUE, BY DEBORAH TEAGUE, HER ATTORNEY-IN-FACT	ECHO ENERGY, LLC		3/17/2014	5869	164	N/2 SE/4	03S	03W	27
CARTER	DALE RAY GAITHER, TRUSTEE OF THE JO BETH GAITHER TRUST, DATED MAY 25, 2010	ECHO ENERGY, LLC		4/30/2014	5896	17	SE/4 NE/4 AND SE/4 SW/4 NE/4	03S	03W	27
CARTER	OCC FP ORDER 629667	CONTINENTAL RESOURCES INC		9/15/2014			ALL	03S	03W	27
CARTER	JAMES PRESTON WILCOX, II	ECHO ENERGY, LLC		12/23/2013	5825	16	W/2 NE/4 NE/4	03S	03W	35
CARTER	OCC FP ORDER 619028	CONTINENTAL RESOURCES INC		12/31/2013			ALL	03S	03W	35
CARTER	J.B. ODANIEL, TRUSTEE OF THE J.B. ODANIEL REVOCABLE LIVING TRUST	ECHO ENERGY, LLC		3/11/2014	5869	156	S/2 SE/4 SE/4	03S	03W	36
CARTER	MAXINE M. EDWARDS AND KELLY MCGHEE EDWARDS, AS CO-TRUSTEES OF THE ROBERT A. AND MAXINE M. EDWARDS TRUST, DATED DECEMBER 29, 1979 - TRUST A	ECHO ENERGY, LLC		4/25/2014	5894	13	NE/4 NE/4 SE/4 AND THE S/2 NE/4 SE/4 AND N/2 S/2 SE/4 AND SE/4 NE/4 SW/4 AND N/2 SE/4 SW/4 AND SW/4 SE/4 SW/4 AND S/2 SW/4 SW/4	03S	03W	36
CARTER	JANE ANDERSON BARRETT	RECON RESOURCES LLC		1/7/2015	6057	20	E/2 W/2 NE/4	03S	03W	36
CARTER	LOU ANN ANDERSON ZELLERS	RECON RESOURCES LLC		1/7/2015	6057	17	E/2 W/2 NE/4	03S	03W	36

CARTER	ECHO MINERALS AC, LLC	ECHO ENERGY, LLC	7/29/2016	6315	24	S/2 SW/4 SW/4, NE/4 NE/4 SE/4, S/2 NE/4 SE/4, N/2 S/2 SE/4, SE/4 NE/4 SW/4, N/2 SE/4 SW/4, SW/4 SE/4 SW/4	03S	03W	36
CARTER	OCC FP ORDER 655462	CONTINENTAL RESOURCES INC	8/2/2016			ALL	03S	03W	36
CARTER	CATHLEEN A. BALDWIN	KAI OIL & GAS LLC	2/1/2014	5906	80	LOTS 3, 4 AND 5 AND SE/4 NW/4	03S	03W	06
CARTER	KELLY L. CRAFT	KAI OIL & GAS LLC	2/1/2014	5867	119	LOT 3, 4 AND 5 AND SE/4 NW/4	03S	03W	06
CARTER	ROSE MARY GROUND, AS TRUSTEE OF THE TRUST AGREEMENT DATED SEPTEMBER 29, 1982, ROSE MARY GROUND, TRUSTOR	KAI OIL & GAS LLC	2/2/2014	5864	85	LOT 3, 4 AND 5 AND SE/4 NW/4	03S	03W	06
CARTER	THE HESTE TRUST, HERSHAL GENE GROUND, TRUSTEE	KAI OIL & GAS LLC	2/2/2014	5864	81	LOT 3, 4 AND 5 AND SE/4 NW/4	03S	03W	06
CARTER	DON R. COX AND ANGELA D. COX, AS JOINT TENANTS	ECHO ENERGY, LLC	3/4/2014	5866	9	NW/4 AND NE/4	03S	03W	06
CARTER	CHRISTY GROUND-SWIDER, AS TRUSTEE OF THE CHRISTY GROUND-SWIDER TRUST OF 2013	KAI OIL & GAS LLC	3/10/2014	5867	115	LOT 3, 4 AND 5 AND SE/4 NW/4	03S	03W	06
CARTER	ROBERTA ANNE BOLAND	HELLER OIL, INC	10/29/2014	5996	115	SE/4 SE/4 SE/4 AND S/2 NE/4 SE/4 SE/4	03S	03W	06
CARTER	CHARLES GUY TATE	HELLER OIL, INC	10/29/2014	5992	224	SE/4 SE/4 SE/4 AND S/2 NE/4 SE/4 SE/4	03S	03W	06
CARTER	GWENDOLYN GENTRY	HELLER OIL, INC	10/29/2014	6004	169	SE/4 SE/4 SE/4 AND S/2 NE/4 SE/4 SE/4	03S	03W	06
CARTER	JEAN ANN MORGAN AND GARY V. MORGAN, CO-TRUSTEES OF THE JEAN ANN MORGAN REVOCABLE TRUST UNDER TRUST AGREEMENT DATED OCTOBER 5, 2000	ECHO ENERGY, LLC	12/16/2014	6018	285	LOT 1 AND LOT 2 AND S/2 NE/4 AND LOT 3 AND LOT 4 AND LOT 5 AND SE/4 NW/4 (A/D/A N/2)	03S	03W	06
CARTER	OCC FP ORDER 658672	CONTINENTAL RESOURCES INC	12/22/2016			ALL	03S	03W	06
CARTER	CARL ALVIN STEEL	KLABZUBA LAND LLC	4/15/2014	5891	176	NW/4 AND SW/4 AND NE/4 AND SE/4	03S	03W	07
CARTER	JANET LEE MACKEY	KLABZUBA LAND LLC	4/29/2014	5904	133	NW/4 AND SW/4 AND NE/4 AND SE/4	03S	03W	07
CARTER	MELBA JOAN PARKER NASH	ECHO ENERGY, LLC	4/30/2014	5958	273	LOT 1 AND LOT 2 AND E/2 NW/4 (A/D/A NW/4) AND N/2 N/2 SE/4 AND N/2 S/2 N/2 SE/4 AND N/2 S/2 N/2 SE/4	03S	03W	07
CARTER	BOBBY LEE PARKER	ECHO ENERGY, LLC	4/30/2014	5958	277	LOT 1 AND LOT 2 AND E/2 NW/4 (A/D/A NW/4) AND N/2 N/2 SE/4 AND N/2 S/2 N/2 SE/4	03S	03W	07
CARTER	JEFFREY D. PARKER	ECHO ENERGY, LLC	8/28/2014	5959	305	LOT 1 AND LOT 2 AND E/2 NW/4 (A/D/A NW/4) AND N/2 N/2 SE/4 AND N/2 S/2 N/2 SE/4	03S	03W	07
CARTER	MELODY TROTTER	ECHO ENERGY, LLC	10/10/2014	5981	264	NW/4 AND SW/4 AND NE/4 AND SE/4	03S	03W	07
CARTER	TAYLOR MARKELL PARKER	ECHO ENERGY, LLC	12/5/2014	6015	261	NW/4 AND NE/4 AND SW/4 AND SE/4	03S	03W	07
CARTER	OCC FP ORDER 646536	CONTINENTAL RESOURCES INC	11/2/2015			ALL	03S	03W	07

CARTER	STEVEN TED FLETCHER	ECHO ENERGY, LLC	4/9/2014	5909	308	E/2 NW/4 AND S/2 SW/4 NW/4 AND W/2 NW/4 SW/4 AND PART OF W/2 SW/4 SW/4 THAT'S LYING NORTH AND EAST OF THE SOUTH BOUNDARY LINE OF HWY 53	03S	03W	08
CARTER	SUSAN G. HERBST	ECHO ENERGY, LLC	10/30/2015	6174	10	S/2 SE/4 NW/4 NE/4	03S	03W	08
CARTER	JEANINE HUTCHESON	ECHO ENERGY, LLC	10/30/2015	6161	31	S/2 SE/4 NW/4 NE/4	03S	03W	08
CARTER	BOKE, NA AS AGENT FOR OKLAHOMA MEDICAL RESEARCH FOUNDATION	ACE ENERGY LLC	11/9/2015	6192	299	S/2 SE/4	03S	03W	08
CARTER	RIDLEY RESOURCES LLC	ECHO ENERGY, LLC	11/17/2015	6170	242	S/2 SE/4 NW/4 NE/4	03S	03W	08
CARTER	EVELYN GANT, TRUSTEE OF THE UNIFIED CREDIT TRUST OF THE GANT FAMILY TRUST EFFECTIVE DECEMBER 6, 2000	ECHO ENERGY, LLC	11/17/2015	6170	238	S/2 SE/4 NW/4 NE/4	03S	03W	08
CARTER	RAD RIDLEY, LLC	ECHO ENERGY, LLC	11/20/2015	6172	81	S/2 SE/4 NW/4 NE/4	03S	03W	08
CARTER	NORMAN J. DOZIER	ECHO ENERGY, LLC	1/19/2016	6196	27	E/2 NE/4 AND N/2 NW/4 NE/4 AND W/2 SW/4 NW/4 NE/4 AND N/2 SE/4 NW/4 NE/4	03S	03W	08
CARTER	OCC FP ORDER 662107	CONTINENTAL RESOURCES INC	3/23/2017			ALL	03S	03W	08
CARTER	MARY FRANCES WOULFE, BY ROBERT J. WOULFE, HER ATTORNEY-IN-FACT	ECHO ENERGY, LLC	3/10/2014	5869	170	E/2 SE/4	03S	03W	09
CARTER	ROBERT J. WOULFE	ECHO ENERGY, LLC	3/10/2014	5869	167	E/2 SE/4	03S	03W	09
CARTER	OCC FP ORDER 627831	XTO ENERGY INC	8/4/2014			ALL	03S	03W	09
CARTER	SHARON A. HINKLE	BMV INVESTMENTS, LLC	3/13/2013	5676	104	E/2 NW/4 NE/4, NW/4 NW/4 NE/4	05S	03W	35
CARTER	AARON RAY COPELAND A/K/A AARON R. COPELAND	BMV INVESTMENTS, LLC	3/26/2013	5676	102	E/2 NW/4 NE/4, NW/4 NW/4 NE/4	05S	03W	35

NOT A VALID OFFICIAL COPY

VIEW ADDITIONAL LAND RECORDS AT
OKCOUNTYRECORDS.COM

Exhibit A - Part 4

Attached to that certain Assignment and Bill of Sale, dated effective March 1, 2024, by and among
Citizen Energy III, LLC, Citizen Mineral, LLC, Roan Resources LLC and ROK Energy, LLC

Wellbore Only Sections

[See attached]

NOT AN
OFFICIAL
COPY

VIEW ADDITIONAL LAND RECORDS AT
OKCOUNTYRECORDS.COM

Exhibit A-4 - Wellbore Only sections

Attached to that certain Assignment and Bill of Sale dated effective March 1, 2024, by and between Citizen Energy III, LLC, Citizen Mineral, LLC and Roan Resources LLC (collectively "Assignor") and ROK Energy, LLC ("Assignee")

COUNTY	Township	Range	Section
CARTER	03S	02E	09
CARTER	03S	02E	32
CARTER	03S	02W	21
CARTER	01S	03W	03
CARTER	01S	03W	07
CARTER	01S	03W	10
CARTER	01S	03W	12
CARTER	01S	03W	13
CARTER	01S	03W	15
CARTER	01S	03W	16
CARTER	01S	03W	19
CARTER	01S	03W	22
CARTER	01S	03W	24
CARTER	01S	03W	28
CARTER	01S	03W	29
CARTER	01S	03W	30
CARTER	01S	03W	33
CARTER	02S	03W	01
CARTER	02S	03W	06
CARTER	02S	03W	07
CARTER	02S	03W	12
CARTER	02S	03W	21
CARTER	02S	03W	22
CARTER	02S	03W	27
CARTER	03S	03W	18
CARTER	05S	03W	26

END OF EXHIBIT A-4

VIEW ADDITIONAL LAND RECORDS AT
OKCOUNTYRECORDS.COM

Exhibit A - Part 5

Attached to that certain Assignment and Bill of Sale, dated effective March 1, 2024, by and among
Citizen Energy III, LLC, Citizen Mineral, LLC, Roan Resources LLC and ROK Energy, LLC

Wellbore Only Leases

[See attached]

NOT AN
OFFICIAL
COPY

VIEW ADDITIONAL LAND RECORDS AT
OKCOUNTYRECORDS.COM

Exhibit A-5 - Wellbore Only Leases

Attached to that certain Assignment and Bill of Sale dated effective March 1, 2024, by and between Citizen Energy III, LLC, Citizen Mineral, LLC and Roan Resources LLC (collectively "Assignor") and ROK Energy, LLC ("Assignee")

COUNTY	Original Lessor	Original Lessee	Effective Date	Book	Page	HBP Well Association or Description	Township	Range	Section
CARTER	ALYNE HORTON	R.S. GARDENSHIRE JR	1/27/1983	1025	115	NW/4 NW/4	01S	03W	12
CARTER	BARNETT MILLICENT HOOKS	JONES & PELLOW OIL COMPANY	3/2/1981	955	251	NW/4 SE/4 SW/4	01S	03W	12
CARTER	BETSY YELL HARRIS	R.S. GARDENSHIRE JR	11/1/1981	965	594	NW/4 NW/4	01S	03W	12
CARTER	BILLIE M BEAN	THE DEHART COMPANY	11/26/2001	3987	91	NE/4 SE/4 NE/4	01S	03W	12
CARTER	BROOKS BEN S	W.R. GRAY	11/27/1979	896	253	E/2 SE/4 SW/4	01S	03W	12
CARTER	C W JOSEY JR	R.S. GARDENSHIRE JR	10/8/1981	983	79	NW/4 NE/4	01S	03W	12
CARTER	DAVID C STEED	R.S. GARDENSHIRE JR	1/27/1983	1025	117	NW/4 NE/4	01S	03W	12
CARTER	DONALD R LAWRENZ SUCCESSOR	THE DEHART COMPANY	11/28/2005	4421	243	NW/4 NE/4	01S	03W	12
CARTER	TRUSTEE	THE DEHART COMPANY	7/18/2001	3733	93	NE/4 SE/4 NE/4	01S	03W	12
CARTER	DOUGLAS E BULLER TRSTEE PALOS VERDES TRUST	THE DEHART COMPANY	2/1/2002	3987	89	NE/4 SE/4 NE/4	01S	03W	12
CARTER	ERLENE G KNOX	R.S. GARDENSHIRE JR	10/24/1981	961	262	W/2 NE/4 NW/4	01S	03W	12
CARTER	ERNESTINE HENDON CARON	DONALD MITCHELL	11/8/1979	889	698	NW/4 NW/4	01S	03W	12
CARTER	ESTATE OF A P CARTER	R.S. GARDENSHIRE JR	10/26/1981	958	229	NW/4 SW/4	01S	03W	12
CARTER	ESTATE OF DOROTHY S JOSEY DECEASED	DONALD MITCHELL	5/23/1979	872	603	SW/4 NW/4	01S	03W	12
CARTER	EVANS EDNA	R.S. GARDENSHIRE JR	8/18/1981	961	270	N/2 SW/4	01S	03W	12
CARTER	EVANS EFFRICK C	W.R. GRAY	11/27/1979	895	122	E/2 SE/4 SW/4	01S	03W	12
CARTER	EVANS V O & MARIE H/W	R.S. GARDENSHIRE JR	6/16/1981	964	507	E/2 SE/4 SW/4	01S	03W	12
CARTER	EVANS WILLIE	W.R. GRAY	10/19/1981	961	268	N/2 SW/4	01S	03W	12
CARTER	EVANS WILLIE & LILLIE	R.S. GARDENSHIRE JR	5/8/1982	998	917	N/2 SW/4	01S	03W	12
CARTER	FIRST NATL BK OF CASPER TRSTEE	R.S. GARDENSHIRE JR	3/2/1981	947	502	E/2 SE/4 SW/4	01S	03W	12
CARTER	FIRST NATL BK OF CASPER WY	JONES & PELLOW OIL COMPANY	3/27/1981	954	439	SE/4 NW/4	01S	03W	12
CARTER	FLANARY ALBEEN	JONES & PELLOW OIL COMPANY	7/18/2001	3760	34	NE/4 SE/4 NE/4	01S	03W	12
CARTER	FLANARY ALBEEN	THE DEHART COMPANY	2/21/2005	4311	214	NW/4 NE/4	01S	03W	12
CARTER	FORBES ILAMAE	W.R. GRAY	11/8/1978	855	462	N/2 SW/4 SW/4	01S	03W	12
CARTER	FORBES ILAMAE	JONES & PELLOW OIL COMPANY	5/8/1982	998	917	N/2 SW/4	01S	03W	12
CARTER	FORBES ILAMAE	JONES & PELLOW OIL COMPANY	3/2/1981	947	502	E/2 SE/4 SW/4	01S	03W	12
CARTER	FORBES ILAMAE	JONES & PELLOW OIL COMPANY	3/27/1981	954	439	SE/4 NW/4	01S	03W	12
CARTER	FORBES ILAMAE	JONES & PELLOW OIL COMPANY	7/18/2001	3760	34	NE/4 SE/4 NE/4	01S	03W	12
CARTER	GAYE C REAGAN	THE DEHART COMPANY	2/21/2005	4311	214	NW/4 NE/4	01S	03W	12
CARTER	GENE HORNE AND MATILDA HORNE	W.R. GRAY	11/8/1978	855	462	N/2 SW/4 SW/4	01S	03W	12
CARTER	GIPFEY MARIE J ESTATE	W.R. GRAY	11/8/1978	855	462	N/2 SW/4 SW/4	01S	03W	12

1-2024-005326 Book 7541 Pg 48
 06/12/2024 9:49am Pg 0008-0051
 Fee: \$465.00 Doc: \$0.00
 Kayelyn Jackson - Carter County Clerk
 State of OK

VIEW ADDITIONAL LAND RECORDS AT OKTAXRECORDER.COM

CARTER	GORDON F CULLUM AKA GORDON F CULLUM JR	THE DEHART COMPANY	11/26/2001	3760	30	NE/4 SE/4 NE/4	01S	03W	12
CARTER	H B MITCHELL	JONES & PELLOW OIL COMPANY	5/24/1983	1034	988	E/2 NE/4 NW/4	01S	03W	12
CARTER	HALE MARY LOUISE ESKEW	W.R. GRAY	11/27/1979	895	95	NW/4 SE/4 SW/4	01S	03W	12
CARTER	HALLETT BILL D	JONES & PELLOW OIL COMPANY	7/13/1981	970	303	E/2 SE/4 SW/4	01S	03W	12
CARTER	HEIRS OF OTTO BROWN DECEASED	R.S. GARDENSHIRE JR	5/14/1981	961	254	E/2 NE/4 NW/4	01S	03W	12
CARTER	HOLT EDGAR	JONES & PELLOW OIL COMPANY	3/2/1981	949	361	E/2 SE/4 SW/4	01S	03W	12
CARTER	HOLT EDGAR TRSTEE UNDER TRUST	R.S. GARDENSHIRE JR	11/2/1981	983	83	N/2 SW/4	01S	03W	12
CARTER	HOOKS ADA R	R.S. GARDENSHIRE JR	10/30/1981	961	274	N/2 SW/4	01S	03W	12
CARTER	HOOKS JR GEORGE M	JONES & PELLOW OIL COMPANY	3/2/1981	948	690	NW/4 SE/4 SW/4	01S	03W	12
CARTER	HOOKS STEVEN	JONES & PELLOW OIL COMPANY	3/2/1981	954	441	NW/4 SE/4 SW/4	01S	03W	12
CARTER	J A GEORGE TRUSTEE	R.S. GARDENSHIRE JR	11/6/1981	961	272	NW/4 NW/4	01S	03W	12
CARTER	J R SEITZ JR S/P/A JIMMY SEITZ	JONES & PELLOW OIL COMPANY	2/2/1983	1026	532	E/2 NE/4 NW/4	01S	03W	12
CARTER	JAMES H YELL	R.S. GARDENSHIRE JR	11/1/1981	961	276	W/2 NE/4 NW/4	01S	03W	12
CARTER	JONES ELBA RAWDON	R.S. GARDENSHIRE JR	10/31/1981	958	227	N/2 SW/4	01S	03W	12
CARTER	JONES ELBA RAWDON	W.R. GRAY	11/27/1979	895	151	E/2 SE/4 SW/4	01S	03W	12
CARTER	JONES TIMOTHY W	JONES & PELLOW OIL COMPANY	6/15/1981	967	163	E/2 SE/4 SW/4	01S	03W	12
CARTER	LIGON J D	W.R. GRAY	10/19/1978	854	39	SW/4 NW/4	01S	03W	12
CARTER	LULA CARTER	DONALD MITCHELL	9/21/1979	887	172	NW/4 NW/4	01S	03W	12
CARTER	MARTIN WILLIS	W.R. GRAY	11/8/1978	857	167	SW/4 SW/4 SW/4	01S	03W	12
CARTER	MATTHEWS JEWELL LADELL	DONALD MITCHELL	7/10/1979	877	385	SW/4 NW/4	01S	03W	12
CARTER	MCCONNELL CLARA T	DONALD MITCHELL	5/22/1979	872	601	SW/4 NW/4	01S	03W	12
CARTER	MCCORRY FOUNDATION	QUANTUM RESOURCES LLC	8/9/2018	6604	213	W/2 NW/4 SW/4 SE/4, SE/4 NW/4 SW/4 SE/4	01S	03W	12
CARTER	MILE HIGH MANAGEMENT COMPANY	JONES & PELLOW OIL COMPANY	2/18/1981	948	692	SE/4 NW/4	01S	03W	12
CARTER	MITCHELL KELVIN	JONES & PELLOW OIL COMPANY	5/8/1981	965	106	E/2 SE/4 SW/4	01S	03W	12
CARTER	MOORE ADLISSE FRANKLIN	W.R. GRAY	11/21/1979	895	125	SE/4 NW/4	01S	03W	12
CARTER	NANCY CAVERY	DONALD MITCHELL	9/21/1979	887	170	NW/4 NW/4	01S	03W	12
CARTER	NEWBERRY AUDREY & WYLIE W/H	DONALD MITCHELL	5/23/1979	872	599	SW/4 NW/4	01S	03W	12
CARTER	NEWCOMB GLADNEY SEITZ	JONES & PELLOW OIL COMPANY	2/2/1983	1025	526	E/2 NE/4 NW/4	01S	03W	12
CARTER	NORRIS FAE RAWDON TRUSTEE	R.S. GARDENSHIRE JR	11/1/1981	961	278	N/2 SW/4	01S	03W	12
CARTER	NORRIS TRUSTEE FAE RAWDON	W.R. GRAY	11/27/1979	895	110	E/2 SE/4 SW/4	01S	03W	12
CARTER	O G FRAKES ET UX	R.S. GARDENSHIRE JR	10/19/1981	968	695	W/2 NE/4 NW/4	01S	03W	12
CARTER	OCC FP ORDER 193918	JONES & PELLOW OIL COMPANY	6/23/1981			SW/4 SW/4	01S	03W	12
CARTER	OCC FP ORDER 234116	JONES & PELLOW OIL COMPANY	3/2/1983			NE/4 SW/4	01S	03W	12
CARTER	OTEY GEORGE N	W.R. GRAY	11/27/1979	898	336	E/2 SE/4 SW/4	01S	03W	12
CARTER	PUMPHREY MADONNA ESKEW	W.R. GRAY	12/18/1979	897	624	NW/4 SE/4 SW/4	01S	03W	12
CARTER	RANCHO OIL COMPANY	R.S. GARDENSHIRE JR	5/14/1981	961	264	E/2 NE/4 NW/4	01S	03W	12
CARTER	REVELLE H H	W.R. GRAY	11/27/1979	895	92	E/2 SE/4 SW/4	01S	03W	12
CARTER	REVELLE H H	R.S. GARDENSHIRE JR	8/18/1981	961	258	N/2 SW/4	01S	03W	12

1-2024-005326 Book 7541 Pg 49
06/12/2024 9:49am Pg 0008-0051
Fee: \$465.00 Doc: \$0.00
Kayelyn Jackson - Carter County Clerk
State of OK

VIEW ADDITIONAL LAND RECORDS AT

CARTER	RORING TRUST THE JOHN & VELMA	W.R. GRAY	11/27/1979	898	231	E/2 SE/4 SW/4	01S	03W	12
CARTER	RUDENE SLEDGE WEST	THE DEHART COMPANY	7/18/2001	3733	91	NE/4 SE/4 NE/4	01S	03W	12
CARTER	S B CARTER	DONALD MITCHELL	9/21/1979	887	174	NW/4 NW/4	01S	03W	12
CARTER	SANDERS TRUST C S	W.R. GRAY	2/29/1980	908	76	E/2 SE/4 SW/4	01S	03W	12
CARTER	SMITH JR CHARLES R	W.R. GRAY	10/31/1978	854	21	SE/4 SW/4 SW/4	01S	03W	12
CARTER	SMITH MARIE STUART	W.R. GRAY	10/31/1978	854	23	SE/4 SW/4 SW/4	01S	03W	12
CARTER	SPEARS EDWIN L	W.R. GRAY	11/27/1979	896	242	NW/4 SE/4 SW/4	01S	03W	12
CARTER	SPRADLING WILLIAM SMITH	R.S. GARDENSHIRE JR	5/8/1981	961	266	N/2 SW/4	01S	03W	12
CARTER	STEICHEN DORTHA-NELL SPEARS	W.R. GRAY	11/27/1979	895	107	NW/4 SE/4 SW/4	01S	03W	12
CARTER	TAYLOR JR THOMAS	JONES & PELLOW OIL COMPANY	5/8/1981	964	22	E/2 SE/4 SW/4	01S	03W	12
CARTER	THOMAS TIMOTHY CULLUM	THE DEHART COMPANY	11/26/2001	3760	32	NE/4 SE/4 NE/4	01S	03W	12
CARTER	WELLINGTON F BONNER JR	THE DEHART COMPANY	11/8/2005	4421	242	NW/4 NE/4	01S	03W	12
CARTER	WGGANS MARTELL	DONALD MITCHELL	5/23/1979	872	605	SW/4 NW/4	01S	03W	12
CARTER	WILKES JACK D	R.S. GARDENSHIRE JR	8/18/1981	961	256	N/2 SW/4	01S	03W	12
CARTER	WILKES JACK D	JONES & PELLOW OIL COMPANY	3/2/1981	947	504	E/2 SE/4 SW/4	01S	03W	12
CARTER	YOUNGBLOOD L S COMPANY	JONES & PELLOW OIL COMPANY	7/24/1981	969	125	SE/4 NW/4	01S	03W	12
CARTER	COX, EUGENE ET UX	ANN ELIZABETH COX	5/17/1927	74	446	SE/4 SE/4 SW/4	01S	03W	19
CARTER	THELMA HEENAN KIGHT ET AL	STANOLIND OIL AND GAS COMPANY	3/15/1951	248	135	N/2 SW/4 NE/4	01S	03W	19
CARTER						ALL OF SECTION	01S	03W	19
CARTER	E S WELLS, EXEC OF THE LW&T OF JAMES NDYER, DECD	C.L. MCMAHON INC	2/19/1953	275	372	NW/4 NE/4	01S	03W	28
CARTER	J A HEENAN ET AL	CARL B ANDERSON	2/1/1954	290	71	NW/4 NE/4	01S	03W	28
CARTER	E M MCCARTNEY ET UX	W.L. KEARNEY	1/9/1945	181	323	SW/4 SE/4	01S	03W	30
CARTER	J D DIXON ET UX	R.F. MCCRORY	7/13/1920	49	96	S/2 NE/4 NW/4	01S	03W	30
CARTER	LINN ENERGY HOLDINGS LLC	ROAN RESOURCES LLC	4/1/2017	6468	154	ALL OF SECTION	01S	03W	30
CARTER	RIDDELL PETEROLEUM	B.R. POLK JR	7/30/1954	296	328	N/2 SE/4 NE/4	01S	03W	30
CARTER	CONNELL, JOHNAPHENE BRISCOE ET VIR	POWEL BRISCOE	10/8/1951	255	276	NE/4 SE/4 SW/4	01S	03W	03
CARTER	DORIS W NEUSTADT ET AL	KAISER-FRANCIS OIL COMPANY	1/2/1981	939	190	W/2 SE/4 SW/4	01S	03W	03
CARTER	HARRISON MINNETTE ET AL	JAMES DALE FAIR, JR.	4/23/1951	249	337	NW/4 NW/4	01S	03W	03
CARTER	JOHNAPHENE BRISCOE CONNELL TRUST	POWEL BRISCOE	10/8/1951	255	219	SW/4 SE/4	01S	03W	03
CARTER	MILLER, THOMAS W ET AL	POWEL BRISCOE	10/8/1951	255	217	SW/4 SE/4	01S	03W	03
CARTER	WALTER NEUSTADT	MAX WESTHEIMER ET AL	8/2/1933	372	597	W/2 SE/4 SW/4	01S	03W	03
CARTER	S T HAM ET AL	R.L. TUCKER	9/13/1946	112	107	SE/4 NW/4	01S	03W	07
CARTER	THE FEDERAL LAND BANK	LLOYD NOBLE	9/13/1946	112	98	SE/4 NW/4	01S	03W	07

1-2024-005326 Book 7541 Pg 50
06/12/2024 9:49am Pg 0008-0051
Fee: \$465.00 Doc: \$0.00
Kayelyn Jackson - Carter County Clerk
State of OK

VIEW ADDITIONAL LAND RECORDS AT

OKC

CARTER	JOSIE COLE ET VIR	R.M. LAURENCE	8/1/1947	208	8	SW/4 SW/4 NW/4 OF SECTION 8 AND A PART OF THE N/2 NW/4 SW/4 OF SECTION 8, PARTICULARLY DESCRIBED AS FOLLOWS: BEGINNING AT THE NW CORNER OF THE SW/4 OF SAID SECTION, THENCE SOUTH ALONG THE SECTION LINE A DISTANCE OF 487 FEET, THENCE NORTH 79 DEGREES, 22 MINUTES EAST A DISTANCE OF 1153 FEET, THENCE NORTH 0 DEGREES, 30 MINUTES EAST A DISTANCE OF 273 FEET, THENCE WESTERLY TO THE PLACE OF BEGINNING	01S	03W	08
CARTER	MAUD E KEENER ET AL	R.M. LAURENCE	4/15/1947	204	231	N/2 S/2 NW/4	01S	03W	08
CARTER	MAUDE E KBENER ET AL	J.F. STEPHENSON AND R.M. LAURENCE	1/25/1952	260	24	SW/4 SW/4 NW/4 OF SECTION 8 AND A PART OF THE N/2 NW/4 SW/4 OF SECTION 8, PARTICULARLY DESCRIBED AS FOLLOWS: BEGINNING AT THE NW CORNER OF THE SW/4 OF SAID SECTION, THENCE SOUTH ALONG THE SECTION LINE A DISTANCE OF 487 FEET, THENCE NORTH 79 DEGREES, 22 MINUTES EAST A DISTANCE OF 1153 FEET, THENCE NORTH 0 DEGREES, 30 MINUTES EAST A DISTANCE OF 273 FEET, THENCE WESTERLY TO THE PLACE OF BEGINNING	01S	03W	08
CARTER	STATE OF OKLAHOMA	R.M. LAURENCE	5/27/1947	209	50	N/2 NE/4 SW/4 AND ALL OF THE N/2 NW/4 SW/4, EXCEPT A TRACT OUT OF THE NW PART DESCRIBED AS FOLLOWS: BEGINNING AT THE NW CORNER OF THE SW/4 OF SECTION 8, THENCE SOUTH ALONG THE SECTION LINE A DISTANCE OF 487 FEET; THENCE NORTH 79 DEGREES, 22 MINUTES EAST A DISTANCE OF 1153 FEET; THENCE NORTH 0 DEGREES, 30 MINUTES EAST A DISTANCE OF 273 FEET; THENCE WESTERLY TO THE PLACE OF BEGINNING	01S	03W	08
CARTER	CAMPBELL JANIE PENNMAN	C.L. MCMAHON INC	3/16/1953	277	20	SE/4 SW/4	02S	03W	21
CARTER	GILL SAM S ET AL	H.C. WICKHAM	4/19/1951	249	90	SE/4 SW/4	02S	03W	21
CARTER	GEORGE M WILLIAMS	ROY M JOHNSON	12/22/2013	20	274	W/2 SE/4 NE/4 SW/4	02S	03W	27

1-2024-005326 Book 7541 Pg 51
06/12/2024 9:49am Pg 0008-0051
Fee: \$465.00 Doc: \$0.00
Kayelyn Jackson - Carter County Clerk
State of OK

VIEW ADDITIONAL LAND RECORDS AT

OKLAHOMA COUNTY RECORDS.COM