

Please Return To:

Western Land Services, Inc.
Attn: Stephanie Stephenson
701 Cedar Lake Boulevard, Suite #200
Oklahoma City, OK 73114

ASSIGNMENT AND BILL OF SALE

THIS ASSIGNMENT AND BILL OF SALE (this “*Assignment*”), effective as of 12:01 a.m. (Central Prevailing Time) on March 1, 2024 (the “*Effective Time*”), is made from **CITIZEN ENERGY III, LLC**, a Delaware limited liability company (“*CE3*”), **CITIZEN MINERAL, LLC**, a Delaware limited liability company (“*CM*”), **ROAN RESOURCES LLC**, a Delaware limited liability company (together with CE3 and CM, collectively “*Assignor*”), whose address is 320 South Boston Building, Suite 900, Tulsa, Oklahoma 74103, to **ROK ENERGY, LLC**, a Colorado limited liability company (“*Assignee*”), whose address is 5200 W. 20th Street, Greeley, Colorado 80634. Assignor and Assignee are sometimes hereinafter individually referred to as a “*Party*” and collectively as the “*Parties*”.

**ARTICLE I
ASSIGNMENT**

1.1 *Assets*. For and in consideration of the sum of Ten Dollars (\$10.00) and other good and valuable consideration, the receipt and sufficiency of which are hereby acknowledged and confessed, Assignor does hereby SELL, ASSIGN, TRANSFER, CONVEY and DELIVER all of Assignor’s right, title and interest in and to the following assets (less and except for the Excluded Assets (as hereinafter defined), such interest of Assignor in such assets, collectively, the “*Assets*”):

(a) the wellbores of each of the wells set forth in *Exhibit A - Part 1* (collectively, the “*Wells*”);

(b) oil and gas leases, subleases and other leasehold estates, covering all depths and formations owned by Seller, created by oil and gas leases located within the lands described on *Exhibit A - Part 2* (the “*Subject Sections*”), including those described in *Exhibit A - Part 3*, together with any and all other right, title, and interest of Assignor in and to those leasehold estates created thereby, carried interests, farmout rights, options, fee mineral interests, royalty interests, overriding royalty interests, rights under pooling orders and other properties and interests in the Subject Sections, in each case including the rights thereunder reasonably necessary to produce, receive, sell or dispose of Hydrocarbons attributable to Wells located within the Subject Sections or to operate, maintain or plug and abandon such Wells (collectively, the “*Subject Section Leases*”);

(c) oil and gas leases, subleases and other leasehold estates created by oil and gas leases located within the lands described on *Exhibit A - Part 4* (the “*Wellbore Only Sections*”), including those described in *Exhibit A - Part 5*, together with any and all other right, title, and interest of Assignor in and to those leasehold estates created thereby, carried interests, farmout rights, options, fee mineral interests, royalty interests, rights under pooling orders and other properties and interests in the Wellbore Only Sections, in each case TO THE EXTENT, AND ONLY TO THE EXTENT as the rights thereunder are reasonably necessary to produce, receive, sell or dispose of Hydrocarbons attributable to Wells located within the Wellbore Only Sections or to operate, maintain or plug and abandon such Wells (collectively, the “*Wellbore Only Leases*”);

(d) all equipment, gathering systems, pipelines, machinery, fixtures, improvements and other real, personal and mixed property, operational or nonoperational that is used or held for use in connection with the Wells, including well equipment, casing, tubing, pumps, motors, machinery, rods, tanks, pipes, compressors, meters, boilers, fixtures, structures, materials and other items to the extent used or held for use in connection with the ownership or operation of the Wells;

(e) to the extent assignable (with consent, if applicable, but without any obligation of any Party to incur any out-of-pocket cost or expense or provide any other consideration), and to the extent



1
I-2024-003240 Book 2478 Pg 267
06/06/2024 10 12am Pg 0267-0330
Fee \$144.00 Doc \$0.00
Lori Fulks - Garvin County Clerk
State of OK

DP

144
64

applicable to a non-operating interest holder in the Assets, any permit, license, registration, consent, order, approval, variance, exemption, waiver, franchise, right or other authorization (in each case) of any Governmental Authority as the same are reasonably necessary to produce, receive, sell or dispose of Hydrocarbons produced from a Well or to operate, maintain or plug and abandon a Well;

(f) to the extent assignable (with consent, if applicable, but without any obligation of any Party to incur any out-of-pocket cost or expense or provide any other consideration), and to the extent applicable to a non-operating interest holder in the Assets, all of the easements, rights-of-way, surface leases, surface use agreements and other surface usage rights existing as of the Closing Date to the extent used or held for use in connection with the ownership or operation of the Wells as the same are reasonably necessary to produce, receive, sell or dispose of Hydrocarbons produced from a Well or to operate, maintain or plug and abandon a Well;

(g) all Applicable Contracts, including those Contracts set forth on *Exhibit D* to the PSA (as hereinafter defined);

(h) copies of all books, records and files, reports, and Asset Tax and accounting records, in each case to the extent relating to the Assets and to the extent in Assignor's or any of its Affiliates' possession, including: (i) land and title records (including lease files, Third Party brokerage information, run sheets, mineral ownership reports, abstracts of title, surveys, maps, title opinions and title curative documents); (ii) contract files; (iii) correspondence; (iv) facility files (including construction records); (v) well files, proprietary seismic data and information, production records, electric logs, pressure data, and all related matters; and (vi) environmental, regulatory, accounting and Asset Tax records; but excluding any of the foregoing items to the extent comprising or otherwise attributable to the Excluded Assets;

(i) all Hydrocarbons and proceeds of production produced from or allocated to the Wells on and after the Effective Time;

(j) all Suspense Funds;

(k) all Imbalances; and

(l) all Designated Accounts Receivable.

TO HAVE AND TO HOLD the Assets, together with all and singular rights, privileges, hereditaments and appurtenances thereunto unto Assignee and to its successors and assigns, forever, subject to the following:

1.2 ***Excluded Assets.*** Notwithstanding anything in this Assignment to the contrary, Assignor hereby reserves and retains, on its own behalf or on behalf of certain of its Affiliates, all of the following assets (the "***Excluded Assets***"):

(a) the right to drill additional wells within the Wellbore Only Sections or to include the Wellbore Only Sections in a drilling or pooled unit attributable to additional wells;

(b) all of Assignor's minute books and Tax, accounting or financial records (including Tax Returns) that relate to Assignor's business generally (but not including the ownership and operation of the Assets), and all paper records and physical files;

(c) all trade credits, all accounts receivables, if any, and all other proceeds, income or revenues attributable to the Assets with respect to any period of time prior to the Effective Time (excluding Designated Accounts Receivable) or to the Excluded Assets with respect to any period of time;

(d) all claims, causes of action and other rights of Assignor arising under or with respect to (i) any Assets that are attributable to periods of time prior to the Effective Time including claims for adjustments or refunds and (ii) any other Excluded Assets;

(e) rights and interests of Assignor (i) under any policy or agreement of insurance or (except to the extent related to any Assumed Obligations) indemnity, (ii) under any bond or (iii) to any insurance or condemnation proceeds or awards arising, in each case, from acts, omissions or events, or damage to or destruction of property;

(f) all Hydrocarbons produced from the Wells with respect to all periods prior to the Effective Time other than those Hydrocarbons produced from or allocated to the Wells and in storage or existing in stock tanks, pipelines or plants (including inventory) as of the Effective Time;

(g) all claims of Assignor or its Affiliates for refunds or credits of or loss carry forwards with respect to (i) Asset Taxes attributable to any period, or portion of any Straddle Period, prior to the Effective Time, (ii) Income Taxes, or (iii) any Taxes attributable to the Excluded Assets;

(h) personal computers, any central SCADA server and all software associated with any SCADA system included in the Assets, network equipment and associated peripherals;

(i) all of Assignor's proprietary computer software, patents, trade secrets, copyrights, names, trademarks, logos and other intellectual property;

(j) all documents and instruments and other data or information of Assignor that may be protected by an attorney-client privilege;

(k) all documents and instruments and other data or information that cannot be disclosed to Assignee as a result of confidentiality arrangements under agreements with Third Parties;

(l) all audit rights arising under any of the Applicable Contracts or otherwise with respect to (i) any period prior to the Effective Time, with respect to the Assets, or (ii) any of the Excluded Assets;

(m) documents prepared or received by Assignor or its Affiliates with respect to (i) lists of prospective purchasers for such transactions compiled by Assignor or its Affiliates, (ii) bids submitted by other prospective purchasers of the Assets or any other interest in the Assets, (iii) analyses by Assignor or its Affiliates of any bids submitted by any prospective purchaser, (iv) correspondence between or among Assignor or its Affiliates or their respective representatives, and any prospective purchaser other than Assignee, and (v) correspondence between Assignor or its Affiliates or any of their respective representatives with respect to any of the bids, the prospective purchasers or the transactions contemplated in the PSA;

(n) Assignor's reserve studies, estimates and evaluations, estimates and valuations of assets or unliquidated liabilities, pilot studies, engineering, production, financial or economic studies, reports or forecasts, and any and all similar forward-looking economic, evaluative, or financial information relating to the Assets, and all licensed or proprietary geological, geophysical or seismic data that is non-

transferable or that can only be transferred with the payment of a Third Party fee (unless Assignee pays or advances such fee);

(o) any Assets described in *Section 1.1(e)* or *Section 1.1(f)* that are not assignable, as set forth on *Schedule 2.2(o)* to the PSA;

(p) the items specifically identified on *Exhibit B*;

(q) all engagements and similar letters and agreements with Assignor's legal advisors, it being agreed that Assignee shall have no right to claim, own or waive any attorney-client or similar privilege in favor of Assignor or any of its Affiliates with respect to the ownership or operation of the Assets;

(r) any Hedge Contracts;

(s) all email and other electronic correspondences;

(t) any assets or properties otherwise expressly identified as Excluded Assets under the PSA;

(u) all rights in and to the Subject Section Leases outside of the Subject Sections; and

(v) all other assets, properties and rights of (i) Assignor not specifically described as Assets in *Section 1.1*, including interests in the Wellbore Only Leases within the Wellbore Only Sections (except for the rights in such Wellbore Only Leases specifically described in *Section 1.1(c)*) or (ii) any Affiliate of Assignor that is not an Assignor.

ARTICLE II WARRANTY AND DISCLAIMERS

2.1 ***Special Title Warranty.*** This Assignment is made without warranty or representation, express, implied, statutory or otherwise, with respect to Assignor's title to any of the Assets, except that Assignor specially warrants and agrees to defend Defensible Title to the Subject Properties against the lawful claims and demands of all Persons claiming the same, or any part thereof, but limited to claims arising by, through, or under Assignor but not otherwise, (subject, however, to Permitted Encumbrances and any matters of record or referenced within instruments of record in any applicable county or in the records of any applicable Governmental Authority) (the "***Special Title Warranty***"). The Special Title Warranty shall terminate on the one year anniversary of the Closing Date.

2.2 ***Disclaimers.***

(a) **EXCEPT AS AND TO THE LIMITED EXTENT EXPRESSLY SET FORTH IN ARTICLE VI OF THE PSA OR THE CERTIFICATE DELIVERED BY ASSIGNOR AT CLOSING AND EXCEPT WITH RESPECT TO THE SPECIAL TITLE WARRANTY, (I) ASSIGNOR MAKES NO REPRESENTATIONS OR WARRANTIES, EXPRESS, STATUTORY OR IMPLIED, AND (II) ASSIGNOR EXPRESSLY DISCLAIMS ALL LIABILITY AND RESPONSIBILITY (OTHER THAN AS PROVIDED IN ARTICLE XII OF THE PSA) FOR ANY REPRESENTATION, WARRANTY, STATEMENT OR INFORMATION MADE OR COMMUNICATED (ORALLY OR IN WRITING) TO ASSIGNEE OR ANY BUYER REPRESENTATIVE (INCLUDING ANY OPINION, INFORMATION, PROJECTION OR ADVICE THAT MAY HAVE BEEN PROVIDED TO ASSIGNEE BY A MEMBER OF THE**

SELLER INDEMNIFIED PARTIES), AND ASSIGNEE ACKNOWLEDGES THAT IT HAS NOT RELIED ON ANY SUCH REPRESENTATION OR WARRANTY.

(b) EXCEPT AS AND TO THE LIMITED EXTENT EXPRESSLY SET FORTH IN ARTICLE VI OF THE PSA, THE SCHEDULES AND EXHIBITS OR THE CERTIFICATE DELIVERED BY ASSIGNOR AT CLOSING AND EXCEPT WITH RESPECT TO THE SPECIAL TITLE WARRANTY, AND WITHOUT LIMITING THE GENERALITY OF SECTION 2.2(a), ASSIGNOR EXPRESSLY DISCLAIMS, AND ASSIGNEE ACKNOWLEDGES THAT IT HAS NOT RELIED UPON, ANY REPRESENTATION OR WARRANTY, EXPRESS, STATUTORY OR IMPLIED BY ANY MEMBER OF SELLER INDEMNIFIED PARTIES, AS TO (I) TITLE TO ANY OF THE ASSETS, (II) THE CONTENTS, CHARACTER OR NATURE OF ANY REPORT OF ANY PETROLEUM ENGINEERING CONSULTANT, OR ANY ENGINEERING, GEOLOGICAL OR SEISMIC DATA OR INTERPRETATION, RELATING TO THE ASSETS, (III) THE QUANTITY, QUALITY OR RECOVERABILITY OF HYDROCARBONS IN OR FROM THE ASSETS, (IV) ANY ESTIMATES OF THE VALUE OF THE ASSETS OR FUTURE REVENUES GENERATED BY THE ASSETS, (V) THE PRODUCTION OF HYDROCARBONS FROM THE ASSETS, (VI) THE MAINTENANCE, REPAIR, CONDITION, QUALITY, SUITABILITY, DESIGN OR MARKETABILITY OF THE ASSETS, (VII) THE CONTENT, CHARACTER OR NATURE OF ANY INFORMATION MEMORANDUM, REPORTS, BROCHURES, CHARTS OR STATEMENTS PREPARED BY OR ON BEHALF OF ASSIGNOR OR THIRD PARTIES WITH RESPECT TO THE ASSETS, (VIII) ANY OTHER MATERIALS OR INFORMATION THAT MAY HAVE BEEN MADE AVAILABLE TO ASSIGNEE OR ANY BUYER REPRESENTATIVE IN CONNECTION WITH THE TRANSACTIONS CONTEMPLATED BY THE PSA OR ANY DISCUSSION OR PRESENTATION RELATING THERETO, AND (IX) ANY IMPLIED OR EXPRESS WARRANTY OF FREEDOM FROM PATENT OR TRADEMARK INFRINGEMENT. EXCEPT AS AND TO THE LIMITED EXTENT EXPRESSLY SET FORTH IN ARTICLE VI OF THE PSA OR THE CERTIFICATE DELIVERED BY ASSIGNOR AT CLOSING AND EXCEPT THE SPECIAL TITLE WARRANTY, ASSIGNOR FURTHER DISCLAIMS, AND ASSIGNEE ACKNOWLEDGES THAT IT HAS NOT RELIED UPON, ANY REPRESENTATION OR WARRANTY, EXPRESS, STATUTORY OR IMPLIED, OF MERCHANTABILITY, FREEDOM FROM LATENT VICES OR DEFECTS, FREEDOM FROM REDHIBITORY VICES OR DEFECTS, FITNESS FOR A PARTICULAR PURPOSE OR CONFORMITY TO MODELS OR SAMPLES OF MATERIALS OF ANY ASSETS, RIGHTS OF A PURCHASER UNDER APPROPRIATE STATUTES TO CLAIM DIMINUTION OF CONSIDERATION OR RETURN OF THE PURCHASE PRICE OR CONSIDERATION, IT BEING EXPRESSLY UNDERSTOOD AND AGREED BY THE PARTIES THAT ASSIGNEE IS DEEMED TO BE ACQUIRING THE ASSETS IN THEIR PRESENT STATUS, CONDITION AND STATE OF REPAIR, "AS IS" AND "WHERE IS" WITH ALL FAULTS OR DEFECTS (KNOWN OR UNKNOWN, LATENT, DISCOVERABLE OR UNDISCOVERABLE), AND THAT ASSIGNEE HAS MADE OR CAUSED TO BE MADE SUCH INSPECTIONS AS ASSIGNEE DEEMS APPROPRIATE.

(c) EXCEPT AS AND TO THE LIMITED EXTENT EXPRESSLY SET FORTH IN ARTICLE VI OF THE PSA, THE SCHEDULES AND EXHIBITS OR THE CERTIFICATE DELIVERED BY ASSIGNOR AT CLOSING (TO THE EXTENT SUCH CERTIFICATE IS APPLICABLE TO SUCH SECTION 6.19) AND EXCEPT WITH RESPECT TO THE SPECIAL TITLE WARRANTY, AND WITHOUT LIMITING THE GENERALITY OF SECTION 2.2(a), ASSIGNOR HAS NOT MADE ANY REPRESENTATION OR WARRANTY REGARDING ANY MATTER OR CIRCUMSTANCE RELATING TO ENVIRONMENTAL LAWS, THE RELEASE OF HAZARDOUS MATERIALS OR OTHER MATERIALS INTO THE ENVIRONMENT OR THE PROTECTION OF HUMAN HEALTH, SAFETY, NATURAL RESOURCES OR THE ENVIRONMENT, OR ANY OTHER ENVIRONMENTAL CONDITION OF THE ASSETS, AND

NOTHING IN THE PSA, THIS ASSIGNMENT OR OTHERWISE SHALL BE CONSTRUED AS SUCH A REPRESENTATION OR WARRANTY, AND ASSIGNEE ACKNOWLEDGES THAT IT HAS NOT RELIED UPON ANY SUCH REPRESENTATION OR WARRANTY, AND ASSIGNEE IS DEEMED TO BE ACQUIRING THE ASSETS "AS IS" AND "WHERE IS" WITH ALL FAULTS FOR PURPOSES OF THEIR ENVIRONMENTAL CONDITION, THAT ASSIGNEE HAS MADE OR CAUSED TO BE MADE SUCH ENVIRONMENTAL INSPECTIONS AS ASSIGNEE DEEMS APPROPRIATE PRIOR TO ITS EXECUTION OF THE PSA AND THIS ASSIGNMENT, AND THAT ASSIGNEE ACCEPTS THE ASSETS SUBJECT TO ALL ENVIRONMENTAL LIABILITIES RELATED THERETO.

(d) ASSIGNEE ACKNOWLEDGES THAT THE ASSETS HAVE BEEN USED FOR EXPLORATION, DEVELOPMENT AND PRODUCTION OF OIL AND GAS AND THAT THERE MAY BE PETROLEUM, PRODUCED WATER, WASTES OR OTHER SUBSTANCES OR MATERIALS LOCATED IN, ON OR UNDER THE ASSETS OR ASSOCIATED WITH THE ASSETS. EQUIPMENT AND SITES INCLUDED IN THE ASSETS MAY CONTAIN ASBESTOS, NORM OR OTHER HAZARDOUS MATERIALS. NORM MAY AFFIX OR ATTACH ITSELF TO THE INSIDE OF WELLS, MATERIALS AND EQUIPMENT AS SCALE, OR IN OTHER FORMS. THE WELLS AND MATERIALS AND EQUIPMENT LOCATED ON THE ASSETS OR INCLUDED IN THE ASSETS MAY CONTAIN NORM AND OTHER WASTES OR HAZARDOUS MATERIALS. NORM CONTAINING MATERIAL AND/OR OTHER WASTES OR HAZARDOUS MATERIALS MAY HAVE COME IN CONTACT WITH VARIOUS ENVIRONMENTAL MEDIA, INCLUDING WATER, SOILS OR SEDIMENT. SPECIAL PROCEDURES MAY BE REQUIRED FOR THE ASSESSMENT, REMEDIATION, REMOVAL, TRANSPORTATION OR DISPOSAL OF ENVIRONMENTAL MEDIA, WASTES, ASBESTOS, NORM AND OTHER HAZARDOUS MATERIALS FROM THE ASSETS.

ARTICLE III
MISCELLANEOUS

3.1 *Subject to Purchase and Sale Agreement.* This Assignment is subject to and delivered pursuant to the terms of that certain Purchase and Sale Agreement dated April 10, 2024, by and among Assignor, Assignee and Mineral Resources, Inc., a Colorado corporation (as may be amended from time to time, the "PSA"), and nothing in this Assignment shall operate to limit, release, or impair any of Assignor's or Assignee's respective rights, obligations, remedies, or indemnities in the PSA. Capitalized terms used in this Assignment but not otherwise defined shall have the meanings given to such terms in the PSA. To the extent the terms and provisions of this Assignment conflict, or are inconsistent, with the terms and provisions of the PSA, the terms and provisions of the PSA shall control. This Assignment is intended to convey all of the Assets to Assignee pursuant to, and in accordance with, the PSA.

3.2 *Operator Support.* From and after the Closing and until the fifth anniversary of the Closing Date, Assignee shall (and shall cause all successors to its interests in any of the Assets to):

(a) at Assignor's request from time to time, support Assignor or any Affiliate of Assignor as operator of any existing or proposed oil and gas wells within the Subject Sections or Wellbore Only Sections, and

(b) at Assignor's request from time to time not to exceed five years after the Closing, convey to Assignor's designee interests in one or more Subject Section Leases constituting one Net Mineral Acre in a Subject Section or, if lesser, the amount of Net Mineral Acres in such Subject Section included in the Assets (excluding, for the avoidance of doubt, any interest in any existing well in such Subject Section) in exchange for Assignor's payment of \$1,000 to Assignee, each such conveyance to be (i)

effective as of the first day of the month after the date of such request and (ii) made within ten Business Days after such request pursuant to a form of conveyance provided by Assignor, it being understood that Assignor shall not be entitled to make more than one request per Subject Section.

Assignee's obligations under this *Section 3.2* shall run with the lands underlying the Assets.

3.3 **Further Assurances.** Assignor covenants and agrees to execute and deliver to Assignee all such other and additional instruments and other documents and will do all such other acts and things as may be necessary more fully to assure to Assignee or its successors or assigns, all of the respective properties, rights and interests herein and hereby granted or intended to be granted.

3.4 **Construction.** The captions and section numbers in this Assignment are for convenience only and shall not be considered a part of or affect the construction or interpretation of any provision of this Assignment. References in this Assignment to sections and exhibits are to sections and exhibits of this Assignment unless otherwise specified. As used herein, the words "include", "includes", and "including" shall mean, in each case, "include, without limitation", "includes, without limitation", and "including, without limitation."

3.5 **Successors and Assigns.** This Assignment shall be binding upon and inure to the benefit of the Parties and their respective successors and assigns.

3.6 **Counterparts.** This Assignment may be executed in any number of counterparts, and each counterpart hereof shall be effective as to each Party that executes the same whether or not all of such Parties execute the same counterpart. If counterparts of this Assignment are executed, the signature pages from various counterparts may be combined into one composite instrument for all purposes. All counterparts together shall constitute only one Assignment, but each counterpart shall be considered an original.

3.7 **Subrogation.** To the extent applicable with respect to the Assets and to the extent Assignor may legally assign such rights and grant such subrogation, Assignee is hereby specifically assigned, and subrogated to, all warranties of title which Assignor may have from predecessors in interest (other than Assignor or any of its respective Affiliates).

3.8 **Severability.** If any provision of this Assignment is held invalid or unenforceable by any court of competent jurisdiction, the other provisions of this Assignment shall remain in full force and effect. The Parties further agree that if any provision contained herein is, to any extent, held invalid or unenforceable in any respect under the Laws governing this Assignment, they shall take any actions necessary to render the remaining terms and provisions of this Assignment valid and enforceable to the fullest extent permitted by Law and, to the extent necessary, shall amend or otherwise modify this Assignment to replace any term or provision contained herein that is held invalid or unenforceable with a valid and enforceable provision giving effect to the intent of the Parties to the greatest extent legally permissible and in accordance with the PSA.

3.9 **Exhibits.** All exhibits attached hereto are hereby made a part hereof and incorporated herein by this reference. Unless provided otherwise, all recording references in such exhibits are to the appropriate records of the counties or parishes in which the Assets are located.

3.10 **Recording.** In addition to filing this Assignment, the Parties shall execute and file with the appropriate authorities, whether federal, state or local, all forms or instruments required by applicable Law to effectuate the conveyance contemplated hereby. Said instruments shall be deemed to contain all of the exceptions, reservations, rights, titles and privileges set forth herein as fully as though the same were set

forth in each such instrument. The interests conveyed by such separate assignments are the same, and not in addition to the Assets conveyed herein.

3.11 ***Conspicuous.*** ASSIGNOR AND ASSIGNEE AGREE THAT, TO THE EXTENT REQUIRED BY APPLICABLE LAW TO BE EFFECTIVE, THE PROVISIONS IN THIS ASSIGNMENT IN BOLD-TYPE FONT ARE “CONSPICUOUS” FOR THE PURPOSE OF ANY APPLICABLE LAW.

3.12 ***Exhibits.*** Exhibits referred to herein are hereby incorporated and made a part of this Assignment for all purposes by such reference.


3.13 ***Several Liability.*** Each Assignor shall be severally liable for the full performance of all of such Assignor’s obligations under this Assignment.

[Remainder of page intentionally blank. Signature and Acknowledgment Pages follow]

IN WITNESS WHEREOF authorized representatives of Assignor and Assignee have executed this Assignment on the dates set forth in their respective acknowledgements hereto, but this Assignment shall be effective for all purposes as of the Effective Time.

ASSIGNOR:

CITIZEN ENERGY III, LLC

By: 
Name: James Woods
Title: Vice President - Land

ACKNOWLEDGEMENT

STATE OF OKLAHOMA §
 §
COUNTY OF TULSA §

This instrument was acknowledged before me on this 30 day of May, 2024, by James Woods, as Vice President - Land of CITIZEN ENERGY III, LLC, a Delaware limited liability company, on behalf of said limited liability company.





Notary Public, State of Oklahoma

I-2024-003240 Book 2478 Pg 275
06/06/2024 10 12am Pg 0267-0330
Fee \$144.00 Doc \$0.00
Lori Fulks - Garvin County Clerk
State of OK

ASSIGNOR:

CITIZEN MINERAL, LLC

By: 
Name: James Woods
Title: Vice President - Land

ACKNOWLEDGEMENT

STATE OF OKLAHOMA §
 §
COUNTY OF TULSA §

This instrument was acknowledged before me on this 30 day of May, 2024, by James Woods, as Vice President - Land of CITIZEN MINERAL, LLC, a Delaware limited liability company, on behalf of said limited liability company.




Notary Public, State of Oklahoma

I-2024-003240 Book 2478 Pg 276
06/06/2024 10:12am Pg 0267-0330
Fee \$144.00 Doc \$0.00
Lori Fulks - Garvin County Clerk
State of OK

ASSIGNOR:

ROAN RESOURCES LLC

By: 
Name: James Woods
Title: Executive Vice President - Land

ACKNOWLEDGEMENT

STATE OF OKLAHOMA §
 §
COUNTY OF TULSA §

This instrument was acknowledged before me on this 30 day of May, 2024, by James Woods, as Executive Vice President - Land of ROAN RESOURCES LLC, a Delaware limited liability company, on behalf of said limited liability company.




Notary Public, State of Oklahoma

I-2024-003240 Book 2478 Pg 277
06/06/2024 10:12am Pg 0267-0330
Fee \$144.00 Doc: \$0.00
Lori Fulks - Garvin County Clerk
State of OK

ASSIGNEE:

ROK ENERGY, LLC

By: 
Name: **Jack Sattler**
Title: **Executive Vice President**


ACKNOWLEDGEMENT

STATE OF Colorado
COUNTY OF Weld

§
§
§

This instrument was acknowledged before me on this 30th day of May, 2024, by Jack Sattler, as Executive Vice President of ROK ENERGY, LLC, a Colorado limited liability company, on behalf of said limited liability company.

JAMIE R HOOD
NOTARY PUBLIC - STATE OF COLORADO
Notary ID #19924004885
My Commission Expires 1/20/2027


Notary Public, State of Colorado

I-2024-003240 Book 2478 Pg 278
06/06/2024 10 12am Pg 0267-0330
Fee: \$144.00 Doc \$0.00
Lori Fulks - Garvin County Clerk
State of OK

Exhibit A - Part 1

Attached to that certain Assignment and Bill of Sale, dated effective March 1, 2024, by and among Citizen Energy III, LLC, Citizen Mineral, LLC, Roan Resources LLC and ROK Energy, LLC

Wells

[See attached]

Exhibit A-1

**Attached to that certain Assignment and Bill of Sale dated effective March 1, 2024, by and between
Citizen Energy III, LLC, Citizen Mineral, LLC and Roan Resources LLC (collectively "Assignor")
and ROK Energy, LLC ("Assignee")**

COUNTY	API	Well Name	Section	Township Range	
GARVIN	3504924982	MACKEY 1-28H	28	01N	01E
GARVIN	3504925076	WARREN 1-30-29XH	19	01N	01W
GARVIN	3504925333	SPEYSIDE 1-20-19XHW	20	01N	01W
GARVIN	3504925008	KEELE 1-22-21XH	22	01N	01W
GARVIN	3504924993	HAVENS 1-23-26XH	23	01N	01W
GARVIN	3504925167	WILEY 1-27-28XH	27	01N	01W
GARVIN	3504925001	BURCH 1-19H	30	01N	01W
GARVIN	3504924752	SADDLE 2-28	28	04N	01W
GARVIN	3504924417	WHITEBEAD 2-29	29	04N	01W
GARVIN	3504925109	MCCAA 1-30-19UWH	30	02N	02W
GARVIN	3504925302	YOSEMITE SAM 0103 31-6-1MH	31	01N	03W
GARVIN	3504925375	MOONRAKER 1-33-32XHM	33	01N	03W
GARVIN	3504925376	MOONRAKER 2-33-32XHM	33	01N	03W
GARVIN	3504925359	JOSH 1-4-33-1-3MXH	4	01S	03W
GARVIN	3504925007	SKELTON 1-22H	22	02N	03W
GARVIN	3504923121	BERNICE 4-1	4	03N	03W
GARVIN	3504922882	JOY #4-1 I	4	03N	03W
GARVIN	3504925201	ROCKIN T RANCH 1-4H	4	03N	03W
GARVIN	3504925185	FOSTER 1-8-5MXH	8	03N	03W
GARVIN	3504925188	FOSTER 1-8-5WXH	8	03N	03W
GARVIN	3504925202	CUDD 1-9H	9	03N	03W
GARVIN	3504925133	KAY 1-16H	16	03N	03W
GARVIN	3504925156	KAY 1-22H	16	03N	03W
GARVIN	3504925116	GANNETT 1-20-17WXH	20	03N	03W
GARVIN	3504925183	ADAMS 1-22X15H	22	03N	03W
GARVIN	3504925195	APEX 1-23-26WXH	25	03N	03W
GARVIN	3504925196	LONG 135-26WXH	25	03N	03W
GARVIN	3504922492	SCRIVNER 2	26	03N	03W
GARVIN	3504924173	SCRIVNER 3-26	26	03N	03W
GARVIN	3504925211	NATURE BOY 1-28-21WXH	28	03N	03W
GARVIN	3504925209	STRIPE 1-33-28WXH	28	03N	03W

I-2024-003240 Book 2478 Pg 280
06/06/2024 10:12am Pg 0267-0330
Fee \$14.00 Doc \$0.00
Lori Fulks - Garvin County Clerk
State of OK

GARVIN	3504922634	BATTIEST I	7	04N	03W
GARVIN	3504922836	HARRIS HERBERT IA	7	04N	03W
GARVIN	3504925217	JESTER 1-16H	16	04N	03W
GARVIN	3504938671	DANZINGER I	17	04N	03W
GARVIN	3504901330	H K MOORE #2-17 2-17	17	04N	03W
GARVIN	3504923397	H.K. MOORE IA-17	17	04N	03W
GARVIN	3504925190	J B ROBERTS 1-17 N/O	17	04N	03W
GARVIN	3504925115	THOROUGHbred I-18-07UWH	18	04N	03W
GARVIN	3504922678	POWERS I	20	04N	03W
GARVIN	3504923020	ANDERSON 1-21	21	04N	03W
GARVIN	3504923115	WATSON 'A' 1-28	28	04N	03W
GARVIN	3504923853	WATSON A 2-28	28	04N	03W
GARVIN	3504924269	WATSON A-3	28	04N	03W
GARVIN	3504921856	HILDERBRANDT 1-30 (ORRI)	30	04N	03W
GARVIN	3504923486	HILDERBRANDT A I (ORRI)	30	04N	03W
GARVIN	3504925223	CORONA 1-31-30MXH	31	04N	03W
GARVIN	3504925218	SIERRA 1-32-29 WXH N/O	32	04N	03W
GARVIN	3504923926	HARRILL 2-C	33	04N	03W
GARVIN	3504922394	SHEEGOG 2	34	04N	03W
GARVIN	3504923263	SHEEGOG 3-34	34	04N	03W
GARVIN	3504925295	CAMPBELL 0304 1-6WH	5	03N	04W
GARVIN	3504925291	COLLINS 0404 1-31-30WXH	5	03N	04W
GARVIN	3501926479	HOUSTON 1-5-32XHM	5	03N	04W
GARVIN	3504925177	LUIGI 0304 1-5-32WXH	5	03N	04W
GARVIN	3504925180	MARIO 0304 1-5-8WXH	5	03N	04W
GARVIN	3504939721	PURDY NORTHEAST SAND UNIT	5	03N	04W
GARVIN	3504925279	YOSHI 0304 1-5-32SXH	5	03N	04W
GARVIN	3504925354	YOSHII 0304 2-5-32SXH	5	03N	04W
GARVIN	3504925292	MCCLOUD 0304 1-6SH	6	03N	04W
GARVIN	3504925293	STARFOX 0304 2-7-6SXH	6	03N	04W
GARVIN	3504925282	BOWSER 0304 1-8-5SXH	17	03N	04W
GARVIN	3504925280	BOWSER 0304 2-8-5SXH	17	03N	04W
GARVIN	3504925281	BOWSER 0304 3-8-5SXH	17	03N	04W
GARVIN	3504925298	STARFOX 0304 1-7-6SXH	17	03N	04W
GARVIN	3504925106	HOLINSWORTH 2H-9X	21	03N	04W
GARVIN	3504925104	HOLINSWORTH 3H-9X	21	03N	04W
GARVIN	3504925105	HOLINSWORTH 4H-9X	21	03N	04W
GARVIN	3504925113	HOLINSWORTH 5H-9X	21	03N	04W
GARVIN	3504925114	HOLINSWORTH 6H-9X	21	03N	04W

GARVIN	3504925111	HOLINSWORTH 7H-9X	21	03N	04W
GARVIN	3504925112	HOLINSWORTH 8H-9X	21	03N	04W
GARVIN	3504925124	FERGUSON 2H-14X	23	03N	04W
GARVIN	3504925125	FERGUSON 3H-14X	23	03N	04W
GARVIN	3504925126	FERGUSON 4H-14X	23	03N	04W
GARVIN	3504925127	FERGUSON 5H-14X	23	03N	04W
GARVIN	3504925128	FERGUSON 6H-14X	23	03N	04W
GARVIN	3504925122	FERGUSON 7H-14X	23	03N	04W
GARVIN	3504925123	FERGUSON 8H-14X	23	03N	04W
GARVIN	3504924990	FERGUSON 1H-14X	26	03N	04W
GARVIN	3504925097	TINA 5H-23X	26	03N	04W
GARVIN	3504925098	TINA 6H-23X	26	03N	04W
GARVIN	3504925095	TINA 7H-23X	26	03N	04W
GARVIN	3504925089	TINA 2H-23X	35	03N	04W
GARVIN	3504925090	TINA 3H-23X	35	03N	04W
GARVIN	3504925091	TINA 4H-23X	35	03N	04W
GARVIN	3504923274	LAMBERT 1-2	2	04N	04W
GARVIN	3504923205	NATALIE 1-2	2	04N	04W
GARVIN	3504925205	CULEBRA 1-10-15MXH	3	04N	04W
GARVIN	3504925204	CULEBRA 1-10-15WXH	3	04N	04W
GARVIN	3504925179	AVERY 1-9-16MXH	4	04N	04W
GARVIN	3504922242	HAMILTON FALLON aka HAMILTON I aka FALLON UNIT I	4	04N	04W
GARVIN	3504937954	EPHRAM 2	5	04N	04W
GARVIN	3504925065	LORI ANN 1-6-7-XH	6	04N	04W
GARVIN	3504923387	MILLER C 1-6	6	04N	04W
GARVIN	3504924066	MILLER C 2-6	6	04N	04W
GARVIN	3504923337	NELSON 'A' 1-6	6	04N	04W
GARVIN	3504923367	NOMOC A 1-7	7	04N	04W
GARVIN	3504924229	NOMOC A-2-7	7	04N	04W
GARVIN	3504937974	ROSS P 19	7	04N	04W
GARVIN	3504925102	CASTLE 1-8SH	8	04N	04W
GARVIN	3504900854	MILLER B UNIT I	8	04N	04W
GARVIN	3504925276	PAPPY 1-17-8WXH	8	04N	04W
GARVIN	3504925271	PAPPY 2-17-8WXH	8	04N	04W
GARVIN	3504925272	PAPPY 3-17-8WXH	8	04N	04W
GARVIN	3504925273	PAPPY 4-17-8WXH	8	04N	04W
GARVIN	3504925275	PAPPY 5-17-8WXH	8	04N	04W
GARVIN	3504923327	BLOOMFIELD "A" 1-10	10	04N	04W

GARVIN	3504924444	BLOOMFIELD A 3-10	10	04N	04W
GARVIN	3504923895	BLOOMFIELD-A 2-10	10	04N	04W
GARVIN	3504923510	MCDANIEL A 1-11	11	04N	04W
GARVIN	3504923475	ROGERS 1-11 (CE3)	11	04N	04W
GARVIN	3504923568	MCDANIEL 2-A	12	04N	04W
GARVIN	3504922798	RYAN I	12	04N	04W
GARVIN	3504921528	SMITH I	13	04N	04W
GARVIN	3504923374	BRANCH I	14	04N	04W
GARVIN	3504923359	NEWBY 1-14	14	04N	04W
GARVIN	3504923255	SOTTONG MAME 1-14	14	04N	04W
GARVIN	3504923251	CRAWFORD 1-15	15	04N	04W
GARVIN	3504924408	CRAWFORD 2-15	15	04N	04W
GARVIN	3504925219	COORS 1-16-9WXH	16	04N	04W
GARVIN	3504925278	TITAN 2-17-8MXH	17	04N	04W
GARVIN	3504925274	TITAN 3-17-8MXH	17	04N	04W
GARVIN	3504925277	TITAN 1-17-8MXH	18	04N	04W
GARVIN	3504923468	RALPH 1-24	24	04N	04W
GARVIN	3504925058	WERTZ TRUST 1-26-23XH	26	04N	04W
GARVIN	3504925203	CAMPOLINA 1-29-20 USH	29	04N	04W
GARVIN	3504925165	MORGAN 1-19UWH	30	04N	04W
GARVIN	3504925085	SOMERS 0404 1-31-30SXH	31	04N	04W
GARVIN	3504925129	CLYDESDALE 1-29-20UWH	32	04N	04W
GARVIN	3504925363	PRAIRIE 0404 33-28-2WXH	33	04N	04W
GARVIN	3504925360	PRAIRIE 0404 33-28-3WXH	33	04N	04W
GARVIN	3504925361	PRAIRIE 0404 33-28-4WXH	33	04N	04W
GARVIN	3504925227	PRAIRIE 1-33-28WXH	33	04N	04W
GARVIN	3504923493	JIMMIE 1-1-35	35	04N	04W
GARVIN	3504925214	BOULEVARD 1-36-25MXH	36	04N	04W
GARVIN	3504938214	JOHNSON (Purdy Northeast Sand Unit)	36	04N	04W

1-2024-003240 Book 2478 Pg 283
 06/06/2024 10:12am Pg 0267-0330
 Fee \$14.00 Doc \$0.00
 Lorri Fulks - Garvin County Clerk
 State of OK

Exhibit A - Part 2

Attached to that certain Assignment and Bill of Sale, dated effective March 1, 2024, by and among Citizen Energy III, LLC, Citizen Mineral, LLC, Roan Resources LLC and ROK Energy, LLC

Subject Sections

[See attached]

Exhibit A-2 - Subject Sections

Attached to that certain Assignment and Bill of Sale dated effective March 1, 2024, by and between Citizen Energy III, LLC, Citizen Mineral, LLC and Roan Resources LLC (collectively "Assignor") and ROK Energy, LLC ("Assignee")

TWN-RNG-SEC	RESERVOIR
01N-01E-28	MISSISSIPPIAN
01N-01E-28	WOODFORD
01N-01W-21	MISSISSIPPIAN
01N-01W-21	WOODFORD
01N-01W-22	MISSISSIPPIAN
01N-01W-22	WOODFORD
01N-01W-23	MISSISSIPPIAN
01N-01W-23	WOODFORD
01N-01W-29	MISSISSIPPIAN
01N-01W-30	MISSISSIPPIAN
01N-05W-14	MISSISSIPPIAN
01N-05W-14	WOODFORD
01S-03W-05	MISSISSIPPIAN
01S-03W-06	MISSISSIPPIAN
01S-03W-09	MISSISSIPPIAN
01S-03W-09	WOODFORD
01S-04W-06	MISSISSIPPIAN
01S-04W-16	MISSISSIPPIAN
01S-04W-21	MISSISSIPPIAN
02N-04W-26	MISSISSIPPIAN
02N-04W-26	WOODFORD
02N-04W-29	MISSISSIPPIAN
02N-04W-29	WOODFORD
02N-04W-35	WOODFORD
02N-05W-06	MISSISSIPPIAN
02N-05W-06	WOODFORD
02N-05W-07	MISSISSIPPIAN
02N-05W-07	WOODFORD
02S-03W-31	MISSISSIPPIAN
02S-04W-34	MISSISSIPPIAN
02S-04W-34	WOODFORD
03N-03W-16	MISSISSIPPIAN
03N-03W-16	WOODFORD
03N-03W-17	MISSISSIPPIAN
03N-03W-17	WOODFORD
03N-03W-21	WOODFORD
03N-03W-22	MISSISSIPPIAN
03N-03W-22	WOODFORD
03N-04W-05	MISSISSIPPIAN
03N-04W-05	WOODFORD
03N-04W-06	MISSISSIPPIAN
03N-04W-06	WOODFORD
03N-04W-08	MISSISSIPPIAN
03N-04W-08	WOODFORD
03N-04W-14	MISSISSIPPIAN
03N-04W-14	WOODFORD
03N-04W-16	WOODFORD
03N-04W-23	MISSISSIPPIAN
03N-04W-23	WOODFORD
03S-02E-04	MISSISSIPPIAN
03S-02E-04	WOODFORD
03S-02E-29	MISSISSIPPIAN
03S-02E-29	WOODFORD
03S-02W-16	MISSISSIPPIAN
03S-02W-16	WOODFORD
03S-03W-06	MISSISSIPPIAN
03S-03W-07	MISSISSIPPIAN

Exhibit A-2 - Subject Sections

03S-03W-07	WOODFORD
03S-03W-08	MISSISSIPPIAN
03S-03W-08	WOODFORD
03S-03W-09	MISSISSIPPIAN
03S-03W-09	WOODFORD
03S-03W-10	MISSISSIPPIAN
03S-03W-10	WOODFORD
03S-03W-14	MISSISSIPPIAN
03S-03W-14	WOODFORD
03S-03W-15	MISSISSIPPIAN
03S-03W-15	WOODFORD
03S-03W-16	MISSISSIPPIAN
03S-03W-16	WOODFORD
03S-03W-17	MISSISSIPPIAN
03S-03W-17	WOODFORD
03S-03W-20	MISSISSIPPIAN
03S-03W-20	WOODFORD
03S-03W-21	MISSISSIPPIAN
03S-03W-21	WOODFORD
03S-03W-22	MISSISSIPPIAN
03S-03W-22	WOODFORD
03S-03W-26	MISSISSIPPIAN
03S-03W-26	WOODFORD
03S-03W-27	MISSISSIPPIAN
03S-03W-27	WOODFORD
03S-03W-35	MISSISSIPPIAN
03S-03W-35	WOODFORD
03S-03W-36	WOODFORD
03S-04W-03	MISSISSIPPIAN
03S-04W-03	WOODFORD
03S-04W-12	WOODFORD
03S-04W-13	WOODFORD
03S-04W-14	MISSISSIPPIAN
03S-04W-14	WOODFORD
04N-03W-07	MISSISSIPPIAN
04N-03W-07	WOODFORD
04N-04W-01	WOODFORD
04N-04W-07	MISSISSIPPIAN
04N-04W-07	WOODFORD
04N-04W-08	MISSISSIPPIAN
04N-04W-09	MISSISSIPPIAN
04N-04W-09	WOODFORD
04N-04W-19	MISSISSIPPIAN
04N-04W-19	WOODFORD
04N-04W-23	WOODFORD
04N-04W-26	MISSISSIPPIAN
04N-04W-26	WOODFORD
04N-04W-28	MISSISSIPPIAN
04N-04W-28	WOODFORD
04N-04W-29	WOODFORD
04N-04W-32	MISSISSIPPIAN
04N-04W-32	WOODFORD
04N-05W-15	MISSISSIPPIAN
04N-05W-15	WOODFORD
04N-05W-25	MISSISSIPPIAN
04N-05W-25	WOODFORD
04N-05W-26	WOODFORD
04N-06W-03	MISSISSIPPIAN
04N-06W-03	WOODFORD
04N-06W-13	MISSISSIPPIAN
04N-06W-13	WOODFORD
04N-06W-17	MISSISSIPPIAN

Exhibit A-2 - Subject Sections

04N-06W-17	WOODFORD
04N-06W-20	MISSISSIPPIAN
04N-06W-20	WOODFORD
04N-06W-24	MISSISSIPPIAN
04N-06W-24	WOODFORD
04N-06W-25	WOODFORD
04N-06W-26	WOODFORD
04N-06W-28	WOODFORD
04N-06W-33	WOODFORD
04N-07W-12	MISSISSIPPIAN
04N-07W-12	WOODFORD
04N-07W-13	MISSISSIPPIAN
04N-07W-13	WOODFORD
04S-02E-05	MISSISSIPPIAN
04S-02E-05	WOODFORD
05N-03W-06	MISSISSIPPIAN
05N-03W-06	WOODFORD
05N-03W-07	WOODFORD
05N-04W-05	MISSISSIPPIAN
05N-04W-05	WOODFORD
05N-04W-06	MISSISSIPPIAN
05N-04W-06	WOODFORD
05N-04W-09	WOODFORD
05N-04W-10	WOODFORD
05N-04W-25	MISSISSIPPIAN
05N-04W-25	WOODFORD
05N-05W-02	WOODFORD
05N-05W-05	MISSISSIPPIAN
05N-05W-05	WOODFORD
05N-05W-06	WOODFORD
05N-05W-07	MISSISSIPPIAN
05N-05W-07	WOODFORD
05N-05W-08	MISSISSIPPIAN
05N-05W-08	WOODFORD
05N-05W-12	MISSISSIPPIAN
05N-05W-12	WOODFORD
05N-06W-01	MISSISSIPPIAN
05N-06W-01	WOODFORD
05N-06W-02	WOODFORD
05N-06W-03	MISSISSIPPIAN
05N-06W-03	WOODFORD
05N-06W-06	MISSISSIPPIAN
05N-06W-06	WOODFORD
05N-06W-07	MISSISSIPPIAN
05N-06W-07	WOODFORD
05N-06W-08	WOODFORD
05N-06W-13	MISSISSIPPIAN
05N-06W-13	WOODFORD
05N-06W-17	MISSISSIPPIAN
05N-06W-17	WOODFORD
05N-06W-22	MISSISSIPPIAN
05N-06W-22	WOODFORD
05N-06W-31	WOODFORD
05N-07W-02	WOODFORD
05N-07W-12	MISSISSIPPIAN
05N-07W-12	WOODFORD
05S-03W-35	MISSISSIPPIAN
05S-03W-35	WOODFORD
05S-05E-06	MISSISSIPPIAN
05S-05E-06	WOODFORD
06N-01W-31	MISSISSIPPIAN
06N-01W-31	WOODFORD

Exhibit A-2 - Subject Sections

06N-02W-04	MISSISSIPPIAN
06N-02W-04	WOODFORD
06N-02W-05	MISSISSIPPIAN
06N-02W-05	WOODFORD
06N-02W-16	MISSISSIPPIAN
06N-02W-16	WOODFORD
06N-02W-24	MISSISSIPPIAN
06N-02W-24	WOODFORD
06N-03W-12	MISSISSIPPIAN
06N-03W-12	WOODFORD
06N-04W-02	MISSISSIPPIAN
06N-04W-02	WOODFORD
06N-04W-03	MISSISSIPPIAN
06N-04W-03	WOODFORD
06N-04W-04	MISSISSIPPIAN
06N-04W-04	WOODFORD
06N-04W-06	MISSISSIPPIAN
06N-04W-06	WOODFORD
06N-04W-07	MISSISSIPPIAN
06N-04W-07	WOODFORD
06N-04W-08	MISSISSIPPIAN
06N-04W-08	WOODFORD
06N-04W-11	MISSISSIPPIAN
06N-04W-11	WOODFORD
06N-04W-12	MISSISSIPPIAN
06N-04W-12	WOODFORD
06N-04W-13	WOODFORD
06N-04W-16	MISSISSIPPIAN
06N-04W-16	WOODFORD
06N-04W-17	MISSISSIPPIAN
06N-04W-17	WOODFORD
06N-04W-21	MISSISSIPPIAN
06N-04W-21	WOODFORD
06N-04W-22	MISSISSIPPIAN
06N-04W-22	WOODFORD
06N-04W-27	MISSISSIPPIAN
06N-04W-27	WOODFORD
06N-04W-28	MISSISSIPPIAN
06N-04W-28	WOODFORD
06N-04W-31	MISSISSIPPIAN
06N-04W-31	WOODFORD
06N-04W-32	MISSISSIPPIAN
06N-04W-32	WOODFORD
06N-04W-34	MISSISSIPPIAN
06N-04W-34	WOODFORD
06N-05W-02	MISSISSIPPIAN
06N-05W-02	WOODFORD
06N-05W-11	MISSISSIPPIAN
06N-05W-11	WOODFORD
06N-05W-19	MISSISSIPPIAN
06N-05W-19	WOODFORD
06N-05W-34	MISSISSIPPIAN
06N-05W-34	WOODFORD
06N-05W-35	WOODFORD
06N-05W-36	MISSISSIPPIAN
06N-05W-36	WOODFORD
06S-01E-26	MISSISSIPPIAN
06S-01E-26	WOODFORD
06S-06E-03	MISSISSIPPIAN
06S-06E-03	WOODFORD
07N-02W-33	MISSISSIPPIAN
07N-02W-33	WOODFORD

Exhibit A-2 - Subject Sections

07N-03W-19	MISSISSIPPIAN
07N-03W-30	MISSISSIPPIAN
07N-04W-06	MISSISSIPPIAN
07N-04W-06	WOODFORD
07N-04W-07	MISSISSIPPIAN
07N-04W-07	WOODFORD
07N-04W-10	WOODFORD
07N-04W-14	MISSISSIPPIAN
07N-04W-14	WOODFORD
07N-04W-15	MISSISSIPPIAN
07N-04W-15	WOODFORD
07N-04W-18	MISSISSIPPIAN
07N-04W-18	WOODFORD
07N-04W-19	MISSISSIPPIAN
07N-04W-19	WOODFORD
07N-04W-23	MISSISSIPPIAN
07N-04W-23	WOODFORD
07N-04W-26	MISSISSIPPIAN
07N-04W-29	MISSISSIPPIAN
07N-04W-29	WOODFORD
07N-04W-30	MISSISSIPPIAN
07N-04W-30	WOODFORD
07N-04W-32	MISSISSIPPIAN
07N-04W-32	WOODFORD
07N-04W-33	MISSISSIPPIAN
07N-04W-33	WOODFORD
07N-04W-35	MISSISSIPPIAN
07N-04W-36	MISSISSIPPIAN
07N-04W-36	WOODFORD
07N-05W-02	WOODFORD
07N-05W-03	MISSISSIPPIAN
07N-05W-03	WOODFORD
07N-05W-05	MISSISSIPPIAN
07N-05W-05	WOODFORD
07N-05W-09	MISSISSIPPIAN
07N-05W-09	WOODFORD
07N-05W-15	MISSISSIPPIAN
07N-05W-15	WOODFORD
07N-05W-16	WOODFORD
07N-05W-19	MISSISSIPPIAN
07N-05W-19	WOODFORD
07N-05W-20	MISSISSIPPIAN
07N-05W-20	WOODFORD
07N-05W-22	MISSISSIPPIAN
07N-05W-22	WOODFORD
07N-05W-27	MISSISSIPPIAN
07N-05W-27	WOODFORD
07N-05W-29	WOODFORD
07N-05W-30	WOODFORD
07N-06W-04	MISSISSIPPIAN
07N-06W-04	WOODFORD
07N-06W-05	MISSISSIPPIAN
07N-06W-05	WOODFORD
07N-06W-08	MISSISSIPPIAN
07N-06W-08	WOODFORD
07N-06W-19	MISSISSIPPIAN
07N-06W-19	WOODFORD
07N-06W-26	MISSISSIPPIAN
07N-06W-26	WOODFORD
07N-06W-28	MISSISSIPPIAN
07N-06W-28	WOODFORD
07N-06W-30	WOODFORD

Exhibit A-2 - Subject Sections

07N-06W-31	MISSISSIPPIAN
07N-06W-31	WOODFORD
07N-07W-02	MISSISSIPPIAN
07N-07W-02	WOODFORD
07N-07W-04	MISSISSIPPIAN
07N-07W-04	WOODFORD
07N-07W-08	MISSISSIPPIAN
07N-07W-08	WOODFORD
07N-07W-09	MISSISSIPPIAN
07N-07W-09	WOODFORD
07N-07W-10	MISSISSIPPIAN
07N-07W-10	WOODFORD
07N-07W-11	MISSISSIPPIAN
07N-07W-15	MISSISSIPPIAN
07N-07W-15	WOODFORD
07N-07W-16	MISSISSIPPIAN
07N-07W-16	WOODFORD
07N-07W-18	WOODFORD
07N-07W-20	MISSISSIPPIAN
07N-07W-21	MISSISSIPPIAN
07N-07W-21	WOODFORD
07N-07W-24	MISSISSIPPIAN
07N-07W-25	MISSISSIPPIAN
07N-07W-27	WOODFORD
07S-01E-25	MISSISSIPPIAN
07S-01E-25	WOODFORD
07S-01W-03	MISSISSIPPIAN
07S-01W-03	WOODFORD
07S-01W-11	MISSISSIPPIAN
07S-01W-11	WOODFORD
08N-04W-01	MISSISSIPPIAN
08N-04W-01	WOODFORD
08N-04W-02	MISSISSIPPIAN
08N-04W-02	WOODFORD
08N-04W-04	MISSISSIPPIAN
08N-04W-04	WOODFORD
08N-04W-05	MISSISSIPPIAN
08N-04W-05	WOODFORD
08N-04W-06	MISSISSIPPIAN
08N-04W-06	WOODFORD
08N-04W-11	MISSISSIPPIAN
08N-04W-11	WOODFORD
08N-04W-12	MISSISSIPPIAN
08N-04W-12	WOODFORD
08N-04W-14	MISSISSIPPIAN
08N-04W-14	WOODFORD
08N-04W-19	MISSISSIPPIAN
08N-04W-19	WOODFORD
08N-04W-26	MISSISSIPPIAN
08N-04W-26	WOODFORD
08N-04W-27	MISSISSIPPIAN
08N-04W-27	WOODFORD
08N-04W-31	MISSISSIPPIAN
08N-04W-32	MISSISSIPPIAN
08N-04W-32	WOODFORD
08N-04W-33	MISSISSIPPIAN
08N-04W-33	WOODFORD
08N-05W-01	MISSISSIPPIAN
08N-05W-02	MISSISSIPPIAN
08N-05W-02	WOODFORD
08N-05W-05	MISSISSIPPIAN
08N-05W-05	WOODFORD

Exhibit A-2 - Subject Sections

08N-05W-06	MISSISSIPPIAN
08N-05W-06	WOODFORD
08N-05W-08	MISSISSIPPIAN
08N-05W-08	WOODFORD
08N-05W-15	MISSISSIPPIAN
08N-05W-15	WOODFORD
08N-05W-17	WOODFORD
08N-05W-20	MISSISSIPPIAN
08N-05W-20	WOODFORD
08N-05W-22	MISSISSIPPIAN
08N-05W-22	WOODFORD
08N-05W-25	MISSISSIPPIAN
08N-05W-26	MISSISSIPPIAN
08N-05W-26	WOODFORD
08N-05W-27	MISSISSIPPIAN
08N-05W-27	WOODFORD
08N-05W-30	MISSISSIPPIAN
08N-05W-30	WOODFORD
08N-06W-01	MISSISSIPPIAN
08N-06W-01	WOODFORD
08N-06W-05	MISSISSIPPIAN
08N-06W-06	MISSISSIPPIAN
08N-06W-07	MISSISSIPPIAN
08N-06W-12	MISSISSIPPIAN
08N-06W-12	WOODFORD
08N-06W-22	MISSISSIPPIAN
08N-06W-31	MISSISSIPPIAN
08N-06W-31	WOODFORD
08N-06W-33	MISSISSIPPIAN
08N-06W-33	WOODFORD
09N-04W-06	MISSISSIPPIAN
09N-04W-16	MISSISSIPPIAN
09N-04W-16	WOODFORD
09N-04W-17	WOODFORD
09N-04W-20	WOODFORD
09N-04W-21	MISSISSIPPIAN
09N-04W-21	WOODFORD
09N-04W-24	MISSISSIPPIAN
09N-04W-24	WOODFORD
09N-04W-25	WOODFORD
09N-04W-31	MISSISSIPPIAN
09N-04W-31	WOODFORD
09N-06W-29	MISSISSIPPIAN
09N-06W-29	WOODFORD
10N-07W-35	MISSISSIPPIAN
10N-07W-35	WOODFORD
10N-09W-12	MISSISSIPPIAN
11N-06W-16	MISSISSIPPIAN
11N-06W-16	WOODFORD
11N-06W-17	MISSISSIPPIAN
11N-06W-17	WOODFORD
11N-07W-07	MISSISSIPPIAN
11N-07W-07	WOODFORD
11N-07W-24	MISSISSIPPIAN
11N-07W-24	WOODFORD
12N-06W-11	MISSISSIPPIAN
12N-06W-11	WOODFORD
12N-06W-12	MISSISSIPPIAN
12N-06W-12	WOODFORD
12N-06W-13	MISSISSIPPIAN
12N-06W-13	WOODFORD
12N-06W-14	MISSISSIPPIAN

Exhibit A-2 - Subject Sections

12N-06W-14	WOODFORD
12N-06W-23	MISSISSIPPIAN
12N-06W-24	WOODFORD
12N-06W-25	MISSISSIPPIAN
12N-06W-25	WOODFORD
12N-06W-26	WOODFORD
12N-06W-32	MISSISSIPPIAN
12N-06W-32	WOODFORD
12N-06W-35	MISSISSIPPIAN
12N-07W-20	MISSISSIPPIAN
12N-07W-20	WOODFORD
12N-07W-29	MISSISSIPPIAN
12N-07W-35	MISSISSIPPIAN
12N-08W-05	WOODFORD
12N-08W-06	MISSISSIPPIAN
12N-08W-08	MISSISSIPPIAN
12N-08W-08	WOODFORD
12N-08W-23	MISSISSIPPIAN
12N-08W-28	MISSISSIPPIAN
12N-08W-29	MISSISSIPPIAN
12N-08W-29	WOODFORD
12N-08W-32	MISSISSIPPIAN
12N-08W-32	WOODFORD
13N-06W-18	MISSISSIPPIAN
13N-06W-18	WOODFORD
13N-07W-11	MISSISSIPPIAN
13N-07W-14	MISSISSIPPIAN
13N-07W-20	MISSISSIPPIAN
13N-07W-20	WOODFORD
13N-07W-23	MISSISSIPPIAN
13N-07W-36	MISSISSIPPIAN
13N-08W-14	MISSISSIPPIAN
13N-12W-03	MISSISSIPPIAN
13N-12W-23	MISSISSIPPIAN
13N-12W-23	WOODFORD
13N-13W-02	MISSISSIPPIAN
13N-13W-03	MISSISSIPPIAN
13N-13W-06	WOODFORD
13N-13W-08	MISSISSIPPIAN
13N-13W-08	WOODFORD
13N-13W-11	MISSISSIPPIAN
13N-13W-14	WOODFORD
13N-13W-20	MISSISSIPPIAN
13N-13W-20	WOODFORD
13N-13W-23	MISSISSIPPIAN
13N-13W-23	WOODFORD
13N-13W-27	MISSISSIPPIAN
13N-13W-27	WOODFORD
13N-13W-33	MISSISSIPPIAN
13N-13W-33	WOODFORD
13N-13W-34	MISSISSIPPIAN
13N-13W-34	WOODFORD
14N-06W-01	MISSISSIPPIAN
14N-06W-12	MISSISSIPPIAN
14N-06W-13	MISSISSIPPIAN
14N-06W-15	MISSISSIPPIAN
14N-06W-15	WOODFORD
14N-06W-22	MISSISSIPPIAN
14N-06W-22	WOODFORD
14N-06W-26	MISSISSIPPIAN
14N-06W-27	MISSISSIPPIAN
14N-06W-27	WOODFORD

Exhibit A-2 - Subject Sections

14N-06W-28	MISSISSIPPIAN
14N-06W-28	WOODFORD
14N-06W-33	MISSISSIPPIAN
14N-06W-33	WOODFORD
14N-06W-34	MISSISSIPPIAN
14N-06W-34	WOODFORD
14N-06W-35	MISSISSIPPIAN
14N-08W-04	MISSISSIPPIAN
14N-08W-07	MISSISSIPPIAN
14N-08W-21	MISSISSIPPIAN
14N-09W-06	MISSISSIPPIAN
14N-09W-06	WOODFORD
14N-09W-36	MISSISSIPPIAN
14N-09W-36	WOODFORD
14N-10W-14	MISSISSIPPIAN
14N-11W-03	WOODFORD
14N-12W-06	MISSISSIPPIAN
14N-12W-06	WOODFORD
14N-12W-07	MISSISSIPPIAN
14N-12W-07	WOODFORD
14N-12W-08	MISSISSIPPIAN
14N-12W-17	MISSISSIPPIAN
14N-12W-19	MISSISSIPPIAN
14N-12W-20	MISSISSIPPIAN
14N-12W-22	MISSISSIPPIAN
14N-12W-27	MISSISSIPPIAN
14N-12W-28	MISSISSIPPIAN
14N-12W-30	MISSISSIPPIAN
14N-12W-31	MISSISSIPPIAN
14N-12W-34	MISSISSIPPIAN
14N-12W-35	MISSISSIPPIAN
14N-13W-03	MISSISSIPPIAN
14N-13W-04	MISSISSIPPIAN
14N-13W-04	WOODFORD
14N-13W-08	MISSISSIPPIAN
14N-13W-08	WOODFORD
14N-13W-11	MISSISSIPPIAN
14N-13W-13	MISSISSIPPIAN
14N-13W-14	MISSISSIPPIAN
14N-13W-14	WOODFORD
14N-13W-17	MISSISSIPPIAN
14N-13W-17	WOODFORD
14N-13W-19	MISSISSIPPIAN
14N-13W-20	MISSISSIPPIAN
14N-13W-20	WOODFORD
14N-13W-23	MISSISSIPPIAN
14N-13W-23	WOODFORD
14N-13W-24	MISSISSIPPIAN
14N-13W-26	MISSISSIPPIAN
14N-13W-32	MISSISSIPPIAN
14N-13W-32	WOODFORD
14N-13W-34	MISSISSIPPIAN
14N-13W-35	MISSISSIPPIAN
14N-14W-14	MISSISSIPPIAN
14N-14W-14	WOODFORD
14N-14W-19	WOODFORD
14N-14W-23	MISSISSIPPIAN
14N-14W-23	WOODFORD
15N-05W-05	MISSISSIPPIAN
15N-05W-11	MISSISSIPPIAN
15N-05W-13	MISSISSIPPIAN
15N-05W-16	MISSISSIPPIAN

Exhibit A-2 - Subject Sections

15N-06W-05	MISSISSIPPIAN
15N-06W-10	MISSISSIPPIAN
15N-06W-21	MISSISSIPPIAN
15N-07W-27	MISSISSIPPIAN
15N-09W-15	MISSISSIPPIAN
15N-09W-16	MISSISSIPPIAN
15N-10W-06	MISSISSIPPIAN
15N-10W-07	MISSISSIPPIAN
15N-10W-17	MISSISSIPPIAN
15N-11W-03	MISSISSIPPIAN
15N-11W-11	MISSISSIPPIAN
15N-11W-16	MISSISSIPPIAN
15N-11W-18	MISSISSIPPIAN
15N-11W-19	MISSISSIPPIAN
15N-11W-25	MISSISSIPPIAN
15N-12W-02	MISSISSIPPIAN
15N-12W-08	MISSISSIPPIAN
15N-12W-16	MISSISSIPPIAN
15N-12W-16	WOODFORD
15N-12W-19	MISSISSIPPIAN
15N-12W-22	MISSISSIPPIAN
15N-12W-22	WOODFORD
15N-12W-30	MISSISSIPPIAN
15N-14W-09	MISSISSIPPIAN
15N-14W-10	MISSISSIPPIAN
15N-14W-17	WOODFORD
15N-14W-20	MISSISSIPPIAN
15N-14W-20	WOODFORD
15N-14W-25	MISSISSIPPIAN
15N-14W-26	MISSISSIPPIAN
15N-14W-31	WOODFORD
15N-15W-20	MISSISSIPPIAN
15N-15W-20	WOODFORD
15N-15W-26	MISSISSIPPIAN
15N-15W-26	WOODFORD
15N-15W-29	MISSISSIPPIAN
15N-15W-29	WOODFORD
15N-15W-33	MISSISSIPPIAN
15N-15W-34	MISSISSIPPIAN
15N-15W-34	WOODFORD
16N-03W-05	MISSISSIPPIAN
16N-03W-07	MISSISSIPPIAN
16N-05W-03	MISSISSIPPIAN
16N-05W-08	MISSISSIPPIAN
16N-05W-17	MISSISSIPPIAN
16N-05W-31	MISSISSIPPIAN
16N-05W-32	MISSISSIPPIAN
16N-06W-03	MISSISSIPPIAN
16N-06W-04	MISSISSIPPIAN
16N-06W-08	MISSISSIPPIAN
16N-06W-13	MISSISSIPPIAN
16N-06W-14	MISSISSIPPIAN
16N-06W-17	MISSISSIPPIAN
16N-06W-21	MISSISSIPPIAN
16N-06W-22	MISSISSIPPIAN
16N-06W-35	MISSISSIPPIAN
16N-08W-01	MISSISSIPPIAN
16N-09W-04	MISSISSIPPIAN
16N-09W-04	WOODFORD
16N-09W-20	MISSISSIPPIAN
16N-09W-35	MISSISSIPPIAN
16N-10W-02	MISSISSIPPIAN

Exhibit A-2 - Subject Sections

16N-10W-02	WOODFORD
16N-10W-13	MISSISSIPPIAN
16N-10W-14	MISSISSIPPIAN
16N-10W-18	MISSISSIPPIAN
16N-11W-04	MISSISSIPPIAN
16N-11W-05	MISSISSIPPIAN
16N-11W-07	MISSISSIPPIAN
16N-11W-09	MISSISSIPPIAN
16N-11W-10	MISSISSIPPIAN
16N-11W-11	MISSISSIPPIAN
16N-11W-15	MISSISSIPPIAN
16N-11W-16	MISSISSIPPIAN
16N-11W-18	MISSISSIPPIAN
16N-11W-24	MISSISSIPPIAN
16N-11W-25	MISSISSIPPIAN
16N-11W-30	MISSISSIPPIAN
16N-11W-33	MISSISSIPPIAN
16N-11W-34	MISSISSIPPIAN
16N-12W-05	MISSISSIPPIAN
16N-12W-08	MISSISSIPPIAN
16N-12W-09	MISSISSIPPIAN
16N-12W-12	MISSISSIPPIAN
16N-12W-17	MISSISSIPPIAN
16N-12W-18	MISSISSIPPIAN
16N-12W-22	MISSISSIPPIAN
16N-12W-24	MISSISSIPPIAN
16N-12W-25	MISSISSIPPIAN
16N-12W-26	MISSISSIPPIAN
16N-12W-32	MISSISSIPPIAN
16N-12W-33	MISSISSIPPIAN
16N-12W-35	MISSISSIPPIAN
16N-13W-11	MISSISSIPPIAN
16N-13W-19	WOODFORD
16N-13W-20	WOODFORD
16N-13W-21	MISSISSIPPIAN
16N-13W-27	MISSISSIPPIAN
16N-13W-28	MISSISSIPPIAN
16N-13W-30	MISSISSIPPIAN
16N-13W-30	WOODFORD
16N-13W-33	MISSISSIPPIAN
16N-13W-34	MISSISSIPPIAN
16N-14W-03	MISSISSIPPIAN
16N-14W-03	WOODFORD
16N-14W-10	WOODFORD
16N-15W-23	MISSISSIPPIAN
16N-15W-33	MISSISSIPPIAN
16N-16W-12	MISSISSIPPIAN
17N-03W-07	MISSISSIPPIAN
17N-03W-09	MISSISSIPPIAN
17N-03W-15	MISSISSIPPIAN
17N-03W-16	MISSISSIPPIAN
17N-03W-17	MISSISSIPPIAN
17N-03W-19	MISSISSIPPIAN
17N-03W-20	MISSISSIPPIAN
17N-03W-21	MISSISSIPPIAN
17N-03W-25	MISSISSIPPIAN
17N-03W-26	MISSISSIPPIAN
17N-03W-28	MISSISSIPPIAN
17N-03W-29	MISSISSIPPIAN
17N-03W-30	MISSISSIPPIAN
17N-03W-32	MISSISSIPPIAN
17N-05W-02	MISSISSIPPIAN

Exhibit A-2 - Subject Sections

17N-05W-08	MISSISSIPPIAN
17N-05W-14	MISSISSIPPIAN
17N-05W-14	WOODFORD
17N-05W-17	MISSISSIPPIAN
17N-05W-20	MISSISSIPPIAN
17N-05W-26	MISSISSIPPIAN
17N-06W-24	MISSISSIPPIAN
17N-06W-34	MISSISSIPPIAN
17N-06W-35	MISSISSIPPIAN
17N-07W-06	MISSISSIPPIAN
17N-07W-17	MISSISSIPPIAN
17N-07W-25	MISSISSIPPIAN
17N-08W-14	MISSISSIPPIAN
17N-08W-16	MISSISSIPPIAN
17N-08W-20	MISSISSIPPIAN
17N-08W-22	MISSISSIPPIAN
17N-08W-24	MISSISSIPPIAN
17N-09W-01	MISSISSIPPIAN
17N-10W-07	MISSISSIPPIAN
17N-10W-15	MISSISSIPPIAN
17N-10W-27	MISSISSIPPIAN
17N-10W-31	MISSISSIPPIAN
17N-10W-36	MISSISSIPPIAN
17N-11W-16	MISSISSIPPIAN
17N-11W-25	MISSISSIPPIAN
17N-11W-26	MISSISSIPPIAN
17N-11W-28	MISSISSIPPIAN
17N-11W-30	MISSISSIPPIAN
17N-11W-31	MISSISSIPPIAN
17N-11W-33	MISSISSIPPIAN
17N-11W-34	MISSISSIPPIAN
17N-13W-07	MISSISSIPPIAN
17N-13W-08	MISSISSIPPIAN
17N-13W-17	MISSISSIPPIAN
17N-14W-01	MISSISSIPPIAN
18N-02W-19	MISSISSIPPIAN
18N-03W-13	MISSISSIPPIAN
18N-03W-17	MISSISSIPPIAN
18N-03W-18	MISSISSIPPIAN
18N-03W-19	MISSISSIPPIAN
18N-03W-19	WOODFORD
18N-04W-01	MISSISSIPPIAN
18N-04W-02	MISSISSIPPIAN
18N-04W-13	MISSISSIPPIAN
18N-05W-09	MISSISSIPPIAN
18N-05W-18	MISSISSIPPIAN
18N-06W-13	MISSISSIPPIAN
18N-06W-14	MISSISSIPPIAN
18N-06W-33	MISSISSIPPIAN
18N-08W-05	MISSISSIPPIAN
18N-08W-15	MISSISSIPPIAN
18N-08W-32	MISSISSIPPIAN
18N-09W-01	MISSISSIPPIAN
18N-09W-08	MISSISSIPPIAN
18N-09W-12	MISSISSIPPIAN
18N-09W-26	MISSISSIPPIAN
18N-09W-29	MISSISSIPPIAN
18N-09W-34	MISSISSIPPIAN
18N-13W-03	MISSISSIPPIAN
18N-13W-08	MISSISSIPPIAN
18N-16W-02	MISSISSIPPIAN
18N-16W-10	MISSISSIPPIAN

Exhibit A-2 - Subject Sections

18N-17W-02	MISSISSIPPIAN
19N-03W-19	WOODFORD
19N-03W-31	WOODFORD
19N-03W-35	MISSISSIPPIAN
19N-03W-35	WOODFORD
19N-04W-11	WOODFORD
19N-04W-36	MISSISSIPPIAN
19N-05W-17	MISSISSIPPIAN
19N-15W-08	MISSISSIPPIAN
19N-16W-15	MISSISSIPPIAN
19N-17W-25	MISSISSIPPIAN
19N-20W-25	MISSISSIPPIAN
20N-12W-04	MISSISSIPPIAN
20N-12W-14	MISSISSIPPIAN
20N-12W-15	MISSISSIPPIAN
20N-12W-19	MISSISSIPPIAN
20N-12W-30	MISSISSIPPIAN
20N-13W-33	MISSISSIPPIAN
20N-14W-18	MISSISSIPPIAN
20N-15W-13	MISSISSIPPIAN
20N-15W-31	MISSISSIPPIAN
20N-16W-02	MISSISSIPPIAN
20N-16W-05	MISSISSIPPIAN
21N-12W-35	MISSISSIPPIAN
21N-13W-07	MISSISSIPPIAN
21N-14W-12	MISSISSIPPIAN
21N-15W-26	MISSISSIPPIAN
22N-11W-02	MISSISSIPPIAN
22N-11W-02	WOODFORD
22N-14W-34	MISSISSIPPIAN

END OF EXHIBIT A-2

Exhibit A - Part 3

Attached to that certain Assignment and Bill of Sale, dated effective March 1, 2024, by and among Citizen Energy III, LLC, Citizen Mineral, LLC, Roan Resources LLC and ROK Energy, LLC

Subject Section Leases

[See attached]

Exhibit A-3 - Leases

**Attached to that certain Assignment and Bill of Sale dated effective March 1, 2024, by and between
Citizen Energy III, LLC, Citizen Mineral, LLC and Roan Resources LLC (collectively "Assignor")
and ROK Energy, LLC ("Assignee")**

COUNTY	Original Lessor	Original Lessee	Effective Date	Book	Page	HBP Well Association or Description	Township	Range	Section
GARVIN	BAGLEY, INC.	ECHO ENERGY LLC	6/28/2013	2022	430	THAT PART OF THE SE/4 OF SEC. 28 DESCRIBED AS FOLLOWS: BEGINNING AT A POINT WHERE RED BRANCH CREEK INTERSECTS THE NORTH LINE OF THE SE/4 OF SEC. 28, WHICH POINT IS 698 FEET WEST OF THE NORTHEAST CORNER THEREOF; THENCE EAST ALONG THE NORTH LINE OF SAID QUARTER SECTION 698 FEET TO THE NORTHEAST CORNER THEREOF; THENCE SOUTH ALONG TH EAST LINE OF SAID QUARTER SECTION TO THE SOUTHEAST CORNER THEREOF; THENCE WEST ALONG THE SOUTH LINE OF SAID QUARTER SECTION TO TEH SOUTH WEST CORNER THEREOF; THENCE NORTH ALONG THE WEST LINE OF SAID QUARTER SECTION A DISTANCE OF 111 FEET; THENCE NORTH, 75 DEGREES EAST A DISTANCE OF 889 FEET TO THE CENTER OF RED BRANCH CREEK; THENCE IN A NORTHEASTERLY DIRECTION IWTH THE MEANDERS OF SAID CREEK AND FOLLOWING THE CENTER OF THE BED	01N	01E	28
GARVIN	LEEMAN MINERALS, LLC	ECHO ENERGY LLC	7/25/2013	2033	699	NW/4 SW/4, NE/4 SE/4 SW/4, NORTH 7 1/2 ACRES OF WEST 10 ACRES OF W/2 SE/4	01N	01W	21
GARVIN	MPJ ENERGY, LLC	ECHO ENERGY LLC	4/2/2014	2055	627	SE/4 SE/4	01N	01W	21
GARVIN	JBS ENERGY, LLC	ECHO ENERGY LLC	4/2/2014	2055	219	SE/4 SE/4	01N	01W	21
GARVIN	SUSAN ANNETTE PLEMONS, A MARRIED WOMAN DEALING IN HER SOLE AND SEPARATE PROPERTY	ECHO ENERGY LLC	4/17/2014	2056	680	NORTH 52 1/2 ACRES OF THE EAST 70 ACRES OF THE W/2 SE/4	01N	01W	21
GARVIN	CEDAR FARMS INVESTMENTS, LLC	ECHO ENERGY LLC	6/5/2014	2061	683	SE/4 SE/4	01N	01W	21
GARVIN	OCC FP ORDER 639948	CONTINENTAL RESOURCES INC	5/15/2015			ALL	01N	01W	21
GARVIN	GILDA LEE DUNN TRUST	LEFCO ENERGY LLC	1/20/2015	2099	I	W/2 SE/4	01N	01W	21

I-2024-003240 Book 2478 Pg 299
 06/06/2024 10:12am Pg 0267-0330
 Fee \$144.00 Doc: \$0.00
 Lori Fulks - Garvin County Clerk
 State of OK

GARVIN	ESTATE OF GEORGE ELLIOTT JOHNSON	SIGNATURE ENERGY LLC	9/21/2015	2099	4	W/2 SW/4 SW/4	01N	01W	21
GARVIN	BARBARA ANN MCKAY A/K/A BARBARA COMBS MCKAY	ECHO ENERGY LLC	9/17/2013	2035	530	NE/4 SW/4, SW/4 NW/4 SE/4	01N	01W	22
GARVIN	DON COMBS	ECHO ENERGY LLC	10/31/2013	2037	726	NE/4 SW/4, SW/4 NW/4 SE/4	01N	01W	22
GARVIN	DARLA S. RAGLAND AND RICHARD L. RAGLAND	ECHO ENERGY LLC	8/28/2014	2074	299	NE/4 SW/4, SW/4 NW/4 SE/4	01N	01W	22
GARVIN	OCC FP ORDER 639949	CONTINENTAL RESOURCES INC	5/15/2015			ALL	01N	01W	22
GARVIN	PHYLLIS JEAN BAXTER F/K/A PHYLLIS JEAN TUCKER	ECHO ENERGY LLC	1/28/2014	2048	842	SE/4 NW/4	01N	01W	23
GARVIN	FLOYD H. DAVIS	ECHO ENERGY LLC	2/10/2014	2049	326	S/2 NW/4 NW/4, NW/4 NE/4 SW/4	01N	01W	23
GARVIN	SIMON HART, SUCCESSOR TRUSTEE OF THE HART FAMILY REVOCABLE TRUST, DATED AUGUST 26, 1999	ECHO ENERGY LLC	3/24/2014	2053	365	SE/4 NW/4	01N	01W	23
GARVIN	MARJORIE R. LITTLE A/K/A MARJORIE RINGER LITTLE	ECHO ENERGY LLC	4/2/2014	2061	269	NE/4 NW/4	01N	01W	23
GARVIN	THE J.E. & L.E. MABEE FOUNDATION, INC.	ECHO ENERGY LLC	4/8/2014	2056	299	NE/4 NE/4, INSOFAR AND ONLY AS TO THE RIGHTS BELOW 2,000 FEET	01N	01W	23
GARVIN	MICHAEL GRAHAM LONG	ECHO ENERGY LLC	4/23/2014	2057	297	SW/4 NE/4 SW/4, NW/4 SE/4 SW/4	01N	01W	23
GARVIN	DOROTHY DUVAL NELSON	ECHO ENERGY LLC	5/13/2014	2061	264	E/2 SE/4, E/2 SW/4 SE/4, SW/4 SW/4 SE/4, SE/4 NW/4 SE/4	01N	01W	23
GARVIN	CURTIS K. TOWERY, SUCCESSOR TRUSTEE OF THE JO JUNE TOWERY TRUST UTA DATED MAY 13, 1992	ECHO ENERGY LLC	6/11/2014	2062	511	NW/4 NW/4	01N	01W	29
GARVIN	BRANDI MILLER	ECHO ENERGY LLC	10/22/2014	2078	765	SE/4 SW/4, SE/4 SW/4 SW/4, N/2 SW/4, N/2 SW/4 SW/4	01N	01W	29
GARVIN	SRW OPERATING, LLC	ECHO ENERGY LLC	11/5/2015	2118	719	E/2 NE/4	01N	01W	29
GARVIN	BALCO ENERGY, INC.	ECHO ENERGY LLC	11/5/2015	2118	704	E/2 NE/4	01N	01W	29
GARVIN	MICHAEL L. BAGLEY	ECHO ENERGY LLC	11/6/2015	2119	449	E/2 NE/4	01N	01W	29
GARVIN	HARBOR ISLAND ENERGY, INC.	ECHO ENERGY LLC	11/6/2015	2119	234	E/2 NE/4	01N	01W	29
GARVIN	OCC FP ORDER 646578	CONTINENTAL RESOURCES INC	11/23/2015			ALL	01N	01W	29
GARVIN	HOFFMAN OIL COMPANY, A GENERAL PARTNERSHIP	ECHO ENERGY LLC	1/14/2014	2046	427	SE/4 NE/4	01N	01W	30
GARVIN	JAMES E. WARREN AND DEBORRAH A. WARREN, HUSBAND AND WIFE	ECHO ENERGY LLC	1/27/2014	2053	1	W/2 NW/4 SW/4 SE/4	01N	01W	30
GARVIN	JOHNNY DEE WARREN	ECHO ENERGY LLC	1/27/2014	2047	460	W/2 NW/4 SW/4 SE/4	01N	01W	30
GARVIN	MARILYN VOORHIES, A MARRIED WOMAN DEALING IN HER SOLE AND SEPARATE PROPERTY	ECHO ENERGY LLC	1/30/2014	2049	330	S/2 NE/4 SW/4	01N	01W	30
GARVIN	ANNE MARIE OBSTOJ	ECHO ENERGY LLC	4/2/2014	2056	296	W/2 NW/4 SW/4 SE/4	01N	01W	30
GARVIN	CAROL TOOHEY	ECHO ENERGY LLC	4/2/2014	2056	142	W/2 NW/4 SW/4 SE/4	01N	01W	30
GARVIN	INTEGRITY OIL AND GAS, LLC	ECHO ENERGY LLC	7/23/2014	2068	259	S/2 NE/4 SW/4	01N	01W	30
GARVIN	LA WRENCE O. CASAZZA	ECHO ENERGY LLC	7/23/2014	2068	263	S/2 NE/4 SW/4	01N	01W	30
GARVIN	LAKE WOOD PETROLEUM, INC.	ECHO ENERGY LLC	7/23/2014	2068	616	S/2 NE/4 SW/4	01N	01W	30

I-2024-003240 Book 2478 Pg 300
 06/06/2024 10:12am Pg 0267-0330

Fee \$144.00 Doc: \$0.00
 Lori Fulks - Garvin County Clerk
 State of OK

GARVIN	MARJORIE RINGER LITTLE, A SINGLE WOMAN	AMERICAN ENERGY - NONOP LLC	11/20/2014	2082	519	SE/4 NW/4 NE/4, SW/4 NW/4 NE/4, A/K/A S/2 NW/4 NE/4, SW/4 SW/4 SE/4	01N	01W	30
GARVIN	CONSOLIDATED RESOURCE COMPANY, LLC	ECHO ENERGY LLC	11/16/2015	2119	757	S/2 NE/4 SW/4, SE/4 SW/4	01N	01W	30
GARVIN	LAKEWOOD PETROLEUM, INC.	ECHO ENERGY LLC	11/16/2015	2119	763	S/2 NE/4 SW/4, SE/4 SW/4	01N	01W	30
GARVIN	ECHO MINERALS AC, LLC	ECHO ENERGY LLC	11/20/2015	2151	181	SOUTH 19.97 ACRES OF LOT 4, A/D/A S/2 SW/4 SW/4	01N	01W	30
GARVIN	OCC FP ORDER 658604	CONTINENTAL RESOURCES INC	11/23/2015			ALL	01N	01W	30
GARVIN	PAGO SA RESOURCES, LLC	ECHO ENERGY LLC	7/27/2016	2150	263	SE/4 SE/4, SW/4 SW/4 SE/4	01N	01W	30
GARVIN	DYNASTY OIL AND GAS, LLC	ECHO ENERGY LLC	7/27/2016	2150	267	SE/4 SE/4, SW/4 SW/4 SE/4	01N	01W	30
GARVIN	SEKANI EXPLORATION, LLC	ECHO ENERGY LLC	7/27/2016	2150	259	SE/4 SE/4, SW/4 SW/4 SE/4	01N	01W	30
GARVIN	EAW ENERGY PARTNERS FUND I, LP	ECHO ENERGY LLC	7/27/2016	2150	255	SE/4 SE/4, SW/4 SW/4 SE/4	01N	01W	30
GARVIN	HAYMAKER PROPERTIES, LP	ECHO OPERATING LLC	12/1/2016	2162	378	SW/4 NE/4, S/2 SE/4 NE/4, N/2 NE/4 SE/4, SW/4 SE/4 SE/4	03N	03W	16
GARVIN	THE HEFNER COMPANY, INC.	SPIRAL EXPLORATION	10/13/2015	2116	290	E/2 NE/4 NE/4, SW/4 NE/4 NE/4, SE/4 NE/4, NE/4 SE/4	03N	03W	17
GARVIN	PROFIT PRODUCTION INC	CHESAPEAKE PRODUCTION COMPANY	7/25/1986	1171	296	W/2 SE/4 NE/4	03N	03W	21
GARVIN	GATHA G WILLIAMS	ROBERT E GONCE JR	3/11/1986	1160	153	W/2 SE/4 NE/4	03N	03W	21
GARVIN	LEONARD N FRANKLIN ET UX	ROBERT E GONCE JR	3/10/1986	1160	145	W/2 SE/4 NE/4	03N	03W	21
GARVIN	MIKE KADANE TRUST	ROBERT E GONCE JR	3/11/1986	1160	157	W/2 SE/4 NE/4	03N	03W	21
GARVIN	VICTOR MITCHELL ET UX	TLW INVESTMENTS INC	7/8/1986	1171	359	W/2 SE/4 NE/4	03N	03W	21
GARVIN	LOIS B CURTIS	D.E. DAVIS INC	3/29/1984	1084	825	NE/4 SE/4 NE/4	03N	03W	21
GARVIN	HENRY SIMMONS ET UX	M.L. NEWBERN	4/30/1945	246	406	SE/4 SE/4 NE/4	03N	03W	21
GARVIN	CECIL D MITCHELL TRUST DTD 11-21-75	TLW INVESTMENTS INC	7/8/1986	1171	371	W/2 SE/4 NE/4	03N	03W	21
GARVIN	GUY T WILLIAMS	ROBERT E GONCE JR	3/21/1986	1164	278	W/2 SE/4 NE/4	03N	03W	21
GARVIN	LOUISE ALBERT	D.E. DAVIS INC	4/2/1984	1084	666	NE/4 NE/4	03N	03W	21
GARVIN	JAMES M WILLIAMS TRUST NO 1 ET AL	TLW INVESTMENTS INC	9/30/1986	1182	180	W/2 SE/4 NE/4	03N	03W	21
GARVIN	JAMES WILLIAMS	ROBERT E GONCE JR	3/10/1986	1160	147	W/2 SE/4 NE/4	03N	03W	21
GARVIN	LUCIEN S KEMPF LIVING TRUST	ROBERT E GONCE JR	3/10/1986	1160	141	W/2 SE/4 NE/4	03N	03W	21
GARVIN	NANCY STERR INGLE	ROBERT E GONCE JR	3/10/1986	1160	151	W/2 SE/4 NE/4	03N	03W	21
GARVIN	STANLEY WILLIAMSON, AIF FOR WILLIE MAY WILLIAMS	ROBERT E GONCE JR	3/17/1986	1160	159	W/2 SE/4 NE/4	03N	03W	21
GARVIN	VICTOR MITCHELL ET UX	TLW INVESTMENTS INC	7/8/1986	1171	362	SW/4 NE/4	03N	03W	21
GARVIN	HENRY WILLIAMS	ROBERT E GONCE JR	3/10/1986	1160	143	W/2 SE/4 NE/4	03N	03W	21
GARVIN	HELEN MILLS	ROBERT E GONCE JR	3/10/1986	1160	149	W/2 SE/4 NE/4	03N	03W	21
GARVIN	JAMES T BLANTON JR	D.E. DAVIS INC	3/29/1984	1084	579	NE/4 SE/4 NE/4	03N	03W	21
GARVIN	THE ALLIANCE TRUST COMPANY	SINCLAIR-PRAIRIE OIL COMPANY	4/2/1946	246	444	SE/4 SE/4 NE/4	03N	03W	21
GARVIN	ROBERT E GONCE JR DBA REG ENERGY	CHESAPEAKE PRODUCTION COMPANY	3/10/1986	1169	291	W/2 SE/4 NE/4	03N	03W	21
GARVIN	WILLIE MAE HARDAGE	ROBERT E GONCE JR	3/11/1986	1160	155	W/2 SE/4 NE/4	03N	03W	21

I-2024-003240 Book 2478 Pg 301
 06/06/2024 10:12am Pg 0267-0330
 Fee \$14.00 Doc \$0.00

Lori Fulks - Garvin County Clerk
 State of OK

GARVIN	RICHARD V SEFFREN ET UX	D.E. DAVIS INC	9/11/1986	1175	799	W/2 SE/4 NE/4	03N	03W	21
GARVIN	LOIS B CURTIS	D.E. DAVIS INC	3/29/1984	1084	834	NE/4 NE/4	03N	03W	21
GARVIN	HAYMAKER PROPERTIES, LP	ECHO OPERATING LLC	12/1/2016	2161	474	SE/4 SW/4 SW/4, SW/4 SE/4 SW/4	03N	03W	22
GARVIN	T K ROSS	C.A. BROWN	4/24/1945	249	97	SW/4 SE/4	04N	03W	07
GARVIN	WESTWIND RESOURCES	ECHO ENERGY LLC	8/19/2013	2029	239	E/2 SW/4	03N	04W	14
GARVIN	G.M. GILLESPIE AND EMILY C. GILLESPIE HW, AND CHAS SULLIVAN AND MAUNA SULLIVAN, HW	L.E. JONES	2/28/1950	319	160	N/2 NW/4, N/2 S/2 NW/4 AS TO THE WOODFORD FORMATION ONLY	03N	04W	16
GARVIN	DAVID TRAVIS EASLEY	MIDTOWN ENERGY I LLC	5/13/2013	2019	228	NE/4, NW/4, SE/4, SW/4	03N	04W	23
GARVIN	MARY G. WADE, TRUSTEE OF THE MARY G. WADE REVOCABLE TRUST, DATED JUNE 22, 2010	MIDTOWN ENERGY I LLC	5/16/2013	2019	235	NE/4, NW/4, SE/4, SW/4	03N	04W	23
GARVIN	JERRY L. BILLINGSLEY	MIDTOWN ENERGY I LLC	5/18/2013	2019	238	NE/4, NW/4, SE/4, SW/4	03N	04W	23
GARVIN	RICKEY D. BILLINGSLEY	MIDTOWN ENERGY I LLC	5/20/2013	2019	250	NE/4, NW/4, SE/4, SW/4	03N	04W	23
GARVIN	NANCY PARKER	MIDTOWN ENERGY I LLC	5/20/2013	2019	247	NE/4, NW/4, SE/4, SW/4	03N	04W	23
GARVIN	GREEN-TACKITT FAMILY TRUST, JANIE ENRIGHT, TRUSTEE	MIDTOWN ENERGY I LLC	5/21/2013	2027	78	NE/4, NW/4, SE/4, SW/4	03N	04W	23
GARVIN	GREEN RANCH LEGACY, LLC	MIDTOWN ENERGY I LLC	5/21/2013	2027	75	NE/4, NW/4, SE/4, SW/4	03N	04W	23
GARVIN	JULIE MORENO	MIDTOWN ENERGY I LLC	5/24/2013	2020	363	NE/4, NW/4, SE/4, SW/4	03N	04W	23
GARVIN	VENITA J. GEORGE	MIDTOWN ENERGY I LLC	6/4/2013	2020	372	NE/4, NW/4, SE/4, SW/4	03N	04W	23
GARVIN	HAROLD M. BILLINGSLEY	MIDTOWN ENERGY I LLC	6/4/2013	2020	369	NE/4, NW/4, SE/4, SW/4	03N	04W	23
GARVIN	BONNIE R. RINEHART	MIDTOWN ENERGY I LLC	6/4/2013	2020	366	NE/4, NW/4, SE/4, SW/4	03N	04W	23
GARVIN	DAVY GRAHAM AND ALMA GRAHAM	ECHO ENERGY LLC	7/19/2013	2040	904	LOT 2, BLK 24 IN VACATED TOWNSITE OF PURDY	03N	04W	23
GARVIN	WILLIAM COMPTON	ECHO ENERGY LLC	8/21/2013	2029	246	NE/4, NW/4, SE/4, SW/4	03N	04W	23
GARVIN	JESSIE GALE	ECHO ENERGY LLC	8/21/2013	2029	243	NE/4, NW/4, SE/4, SW/4	03N	04W	23
GARVIN	JOE COMPTON	ECHO ENERGY LLC	9/13/2013	2033	334	NE/4, NW/4, SE/4, SW/4	03N	04W	23
GARVIN	WALTER LEE COMPTON	ECHO ENERGY LLC	9/13/2013	2033	331	NE/4, NW/4, SE/4, SW/4	03N	04W	23
GARVIN	BILL M CARSON, ET AL	SUPERIOR OIL COMPANY	9/16/1947	278	181	W/2 NE/4 SE/4, W/2 OF LOT 1	03N	04W	05
GARVIN	DONALD CURTIS BELL AND ROSEMARY BELL	BOSWELL-FRATES COMPANY	1/21/1957	502	165	S/2 SE/4 NE/4 SE/4	03N	04W	05
GARVIN	B M LUTON JR. AND BIRDIE L LUTON, HUSBAND AND WIFE	ALLEN WILLIAMSON	11/8/1955	456	462	NE/4 NE/4 SE/4, N/2 SE/4 NE/4 SE/4	03N	04W	05
GARVIN	TEDDY VANCE BELL AND NORMA JEAN BELL HIS WIFE	BOSWELL-FRATES COMPANY	1/21/1957	502	161	S/2 SE/4 NE/4 SE/4	03N	04W	05
GARVIN	JO ANN BELL, NOW GUBSER AND DONALD GUBSER HER HUSBAND	BOSWELL-FRATES COMPANY	1/21/1957	502	159	S/2 SE/4 NE/4 SE/4	03N	04W	05
GARVIN	ALICE M BELL, NOW OURECKY AND OTTO OURECKY HER HUSBAND	BOSWELL-FRATES COMPANY	1/21/1957	502	157	S/2 SE/4 NE/4 SE/4	03N	04W	05
GARVIN	ALICE M BELL, NOW OURECKY GUARDIAN FOR DONALD CURTIS BELL	BOSWELL-FRATES COMPANY	1/21/1957	502	155	S/2 SE/4 NE/4 SE/4	03N	04W	05
GARVIN	CURTIS BELL AND FRANCES C BELL	BOSWELL-FRATES COMPANY	1/21/1957	502	153	S/2 SE/4 NE/4 SE/4	03N	04W	05

I-2024-003240 Book 2478 Pg 302
 06/06/2024 10:12am Pg 0267-0330

Fee: \$144.00 Doc: \$0.00
 Lori Fuiks - Garvin County Clerk
 State of OK

GARVIN	AINSWORTH MAMIE S ET AL	ADA A WILBERN	5/31/1955	440	302	E/2 SE/4 NE/4, E/2 OF LOT 1 (19.82 ACRES)	03N	04W	05
GARVIN	ECHO MINERALS AC, LLC	ECHO ENERGY PARTNERS I LLC	6/6/2019	2288	63	SW/4 SE/4 SW/4, LOT 7 (A/D/A SW/4 SW/4)	03N	04W	06
GARVIN	MARGARET K REPLOGLE MINERAL TRUST DTD 12/11/90	JDT INVESTMENTS LLC	11/13/2014	2086	64	NE/4 SW/4	03N	04W	06
GARVIN	ECHO MINERALS AC, LLC	ECHO ENERGY PARTNERS I LLC	2/26/2018	2212	639	THE SOUTH 35. 4545 ACRES OF THE SW/4 SW/4, NW/4 NW/4	03N	04W	08
GARVIN	ECHO MINERALS VIII, LLC	ECHO ENERGY LLC	12/11/2017	2203	628	SE/4 NE/4, E/2 NE/4 NE/4, NW/4 NE/4 NE/4, E/2 NW/4 NE/4, LESS AND EXCEPT A PART OF THE NE/4 NE/4 NE/4 DESCRIBED AS FOLLOWS: BEGINNING AT THE SOUTHWEST CORNER OF THE NE/4 NE/4 NE/4; THENCE EAST 330 FEET; THENCE NORTH 132 FEET; THENCE WEST 330 FEET; THENCE SOUTH 132 FEET TO THE POINT OF BEGINNING	04N	04W	19
GARVIN	IRIS ARNER	TXO PRODUCTION CORPORATION	7/16/1985	1133	42	NE/4 NE/4, E/2 W/2 NE/4	04N	04W	23
GARVIN	HELEN LOUISE PYEATT	TXO PRODUCTION CORPORATION	7/17/1985	1135	97	NE/4 NE/4, E/2 W/2 NE/4	04N	04W	23
GARVIN	MARJORIE GORTON	TXO PRODUCTION CORPORATION	7/19/1985	1135	118	SE/4 NE/4	04N	04W	23
GARVIN	ROBIN WHEELER JEAN	TXO PRODUCTION CORPORATION	8/5/1985	1139	141	SE/4 NE/4	04N	04W	23
GARVIN	DAN MOODY	TXO PRODUCTION CORPORATION	8/8/1985	1137	869	SE/4 NE/4	04N	04W	23
GARVIN	JOHN G DOWD	TXO PRODUCTION CORPORATION	8/9/1985	1135	795	NE/4 NE/4, E/2 W/2 NE/4	04N	04W	23
GARVIN	MARTHA MOODY HARDWICK	TXO PRODUCTION CORPORATION	8/14/1985	1138	789	SE/4 NE/4	04N	04W	23
GARVIN	MARILYN SAWYER	TXO PRODUCTION CORPORATION	8/27/1985	1140	885	SE/4 NE/4	04N	04W	23
GARVIN	OCC FP ORDER 643022	CONTINENTAL RESOURCES INC	7/31/2015			ALL	04N	04W	23
GARVIN	DAVIS, S E	R.R. CRAWFORD	4/13/1945	245	360	NW/4 SW/4	04N	04W	26
GARVIN	SIMS, T. B. ET UX	CARL J O'HORNETT	3/16/1945	245	605	E/2 SW/4	04N	04W	26
GARVIN	OCC FP ORDER 343021	BOGERT OIL COMPANY	11/20/1989			E/2 NW/4	04N	04W	29
GARVIN	LEONARD F L	J.B. ROBERTS	5/15/1945	252	46	E/2 NW/4	04N	04W	29
GARVIN	LAUFMAN RUTH G	SINCLAIR OIL & GAS COMPANY	8/30/1948	246	479	E/2 NW/4	04N	04W	29
GARVIN	COLONIAL ROYALTIES COMPANY	SINCLAIR-PRAIRIE OIL COMPANY	6/11/1945	246	429	E/2 NW/4	04N	04W	29
GARVIN	SHOEMAKER IDA M ET VIR	SINCLAIR-PRAIRIE OIL COMPANY	7/22/1948	246	476	E/2 NW/4	04N	04W	29
GARVIN	PAN MUTUAL ROYALTIES INC	DAY ENERGY CORPORATION	1/27/1988	1217	239	SE/4 SW/4	04N	04W	29
GARVIN	COMMERCIAL MINERALS INC	DAY ENERGY CORPORATION	10/5/1987	1208	369	NW/4 SW/4	04N	04W	29
GARVIN	JONES VIOLET G	DAY ENERGY CORPORATION	1/6/1988	1215	769	S/2 SE/4 NW/4	04N	04W	29
GARVIN	Stephens BESS	DAY ENERGY CORPORATION	12/28/1987	1214	162	NW/4 NW/4	04N	04W	29
GARVIN	NEWBERN JULIAN D GUARDIAN	SINCLAIR OIL & GAS COMPANY	3/8/1950	319	433	E/2 NW/4	04N	04W	29
GARVIN	MARRIOTT B F	SINCLAIR-PRAIRIE OIL COMPANY	8/12/1948	246	478	E/2 NW/4	04N	04W	29
GARVIN	NEWBERN P A ET AL	SINCLAIR OIL & GAS COMPANY	11/15/1949	315	195	E/2 NW/4	04N	04W	29
GARVIN	LEONARD F C	J.B. ROBERTS	5/15/1945	252	76	E/2 NW/4	04N	04W	29
GARVIN	HURT WALTER F	SINCLAIR-PRAIRIE OIL COMPANY	6/11/1945	246	433	E/2 NW/4	04N	04W	29

I-2024-003240 Book 2478 Pg 303
 06/06/2024 10:12am Pg 0267-0330
 Fee: \$144.00 Doc: \$0.00

Lori Fuiks - Garvin County Clerk
 State of OK

GARVIN	HAYNES JIMMIE	DAY ENERGY CORPORATION	12/20/1987	1213	545	NW/4 NW/4	04N	04W	29
GARVIN	COLONIAL ROYALTIES LIMITED PTS	DEFFENBAUGH & ASSOCIATES INC	8/16/1989	1257	356	NE/4 NW/4	04N	04W	29
GARVIN	INGLE CRESS S	DAY ENERGY CORPORATION	12/20/1987	1216	919	NW/4 NW/4	04N	04W	29
GARVIN	COMMERCIAL MINERALS INC	DAY ENERGY CORPORATION	3/10/1988	1221	145	SW/4 NW/4	04N	04W	29
GARVIN	STALCUP BETTY LEE	DAY ENERGY CORPORATION	10/5/1987	1210	275	E/2 NE/4 NW/4	04N	04W	29
GARVIN	CHAPARREL ROYALTY COMPANY	DEFFENBAUGH & ASSOCIATES INC	7/28/1989	1258	646	NE/4 NW/4	04N	04W	29
GARVIN	PENTAGON OIL COMPANY	DEFFENBAUGH & ASSOCIATES INC	8/2/1989	1257	110	N/2 SE/4 NW/4	04N	04W	29
GARVIN	JULETA M BASKEYFIELD TRUST	DAY ENERGY CORPORATION	3/10/1988	1220	931	SE/4 SW/4	04N	04W	29
GARVIN	UNIVERSITY OF TULSA	DAY ENERGY CORPORATION	8/5/1987	1207	451	SW/4 NW/4	04N	04W	29
GARVIN	INGLE CRESS S	DAY ENERGY CORPORATION	9/28/1987	1210	503	NW/4 SW/4	04N	04W	29
GARVIN	NEWLAND MARY JANE	DEFFENBAUGH & ASSOCIATES INC	8/25/1989	1259	130	E/2 NE/4 NW/4	04N	04W	29
GARVIN	CRAWFORD FAMILY TRUST	DAY ENERGY CORPORATION	7/22/1987	1206	85	NW/4 NW/4	04N	04W	29
GARVIN	PATTON M S	SINCLAIR-PRAIRIE OIL COMPANY	6/11/1945	246	436	E/2 NW/4	04N	04W	29
GARVIN	INGLE CRESS S	DAY ENERGY CORPORATION	1/24/1988	1215	791	W/2 NE/4 NW/4	04N	04W	29
GARVIN	HOOKER CARL GENE	DAY ENERGY CORPORATION	9/15/1987	1208	625	SW/4 NW/4	04N	04W	29
GARVIN	MOODY O B ET AL	CITIES SERVICE OIL COMPANY	2/4/1948	283	516	N/2 SE/4 SE/4 SE/4	04N	04W	32
GARVIN	OKLAHOMA CONFERENCE CORP	CITIES SERVICE OIL COMPANY	2/4/1948	283	255	N/2 SE/4 SE/4	04N	04W	32
GARVIN	WOODS D C ET UX	CITIES SERVICE OIL COMPANY	1/17/1946	253	183	SW/4 SE/4 SE/4	04N	04W	32
GARVIN	WHITE ROCK O&G GP I LLC & PRTNRS I-B LP ASGN LEAS	CITIZEN ENERGY II LLC	1/1/2000	2118	343	SW/4 SW/4	04N	04W	01
GARVIN	AMOCO PRODUCTION COMPANY	SYDSON D'ORO EXPLORATION COMPANY	10/1/1984	1096	717	SW/4 SW/4	04N	04W	01
GARVIN	INA MAY STREET	WIRT L HARRIS	3/11/1980	934	110	S/2 SW/4	04N	04W	01
GARVIN	L L BURFORD ET AL	F.M. ROLAND	4/13/1945	251	161	W/2 NE/4, NE/4 NW/4	04N	04W	07
GARVIN	TIMOTHY GROSS	TODD M BAKER	4/11/1989	1253	104	NW/4 NW/4	04N	04W	07
GARVIN	C A MILLER ET UX	F.M. ROLAND	4/16/1945	249	345	E/2 NE/4	04N	04W	07
GARVIN	R L FOREE	R.E. CLARK	4/13/1954	407	273	W/2 LOT 3, SE/4 LOT 3, SW/4 NE/4 SW/4, NW/4 SE/4 SW/4 OF TRACT 8, CONTAINING 44.94 & TRACT 9, LOT 4 CONTAINING 35.5 ACRES, M/L.	04N	04W	07
GARVIN	L S YOUNGBLOOD & JOE B CLARK	R.E. CLARK	4/13/1954	407	271	TRACTS 8, 9, NW/4 NW/4 SW/4, S/2 NW/4 SW/4, SW/4 NE/4 SW/4, SW/4 SW/4, NW/4, SE/4	04N	04W	07
GARVIN	E E BURFORD ET UX	CARL J O'HORNETT	3/21/1945	245	606	N/2 SW/4	04N	04W	08
GARVIN	CHAMPLIN A O & OPAL	J.B. ROBERTS	7/12/1953	226	423	NW/4	04N	04W	08
GARVIN	BURFORD L P & MAUD	J.B. ROBERTS	7/12/1953	226	426	NW/4	04N	04W	08
GARVIN	BURFORD CLARENCE P	J.B. ROBERTS	5/5/1953	239	58	NW/4	04N	04W	08
GARVIN	OCC FP ORDER 332184	CHESAPEAKE PRODUCTION COMPANY	11/8/1988			NW/4	04N	04W	09
GARVIN	OCC FP ORDER 334505	CHESAPEAKE PRODUCTION COMPANY	1/18/1989			NW/4	04N	04W	09

I-2024-003240 Book 2478 Pg 304
 06/06/2024 10:12am Pg 0267-0330
 Fee \$144.00 Doc \$0.00

Lori Fulks - Garvin County Clerk
 State of OK

GARVIN	LENK JUANITA W	CHESAPEAKE PRODUCTION COMPANY	9/22/1988	1232	675	NE/4 NW/4	04N	04W	09
GARVIN	WALTON FELIX	TODD M BAKER	9/22/1988	1236	309	NE/4 NW/4	04N	04W	09

I-2024-003240 Book 2478 Pg 305
06/06/2024 10:12am Pg 0267-0330
Fee \$144.00 Doc \$0.00
Lori Fuiks - Garvin County Clerk
State of OK

Exhibit A - Part 4

Attached to that certain Assignment and Bill of Sale, dated effective March 1, 2024, by and among Citizen Energy III, LLC, Citizen Mineral, LLC, Roan Resources LLC and ROK Energy, LLC

Wellbore Only Sections

[See attached]

Exhibit A-4 - Wellbore Only sections

Attached to that certain Assignment and Bill of Sale dated effective March 1, 2024, by and between Citizen Energy III, LLC, Citizen Mineral, LLC and Roan Resources LLC (collectively "Assignor") and ROK Energy, LLC ("Assignee")

COUNTY	Township	Range	Section
GARVIN	01N	01W	19
GARVIN	01N	01W	20
GARVIN	01N	01W	26
GARVIN	01N	01W	27
GARVIN	01N	01W	28
GARVIN	04N	01W	28
GARVIN	04N	01W	29
GARVIN	02N	02W	19
GARVIN	02N	02W	30
GARVIN	01N	03W	31
GARVIN	01N	03W	32
GARVIN	01N	03W	33
GARVIN	01S	03W	04
GARVIN	02N	03W	15
GARVIN	02N	03W	22
GARVIN	03N	03W	04
GARVIN	03N	03W	05
GARVIN	03N	03W	08
GARVIN	03N	03W	09
GARVIN	03N	03W	15
GARVIN	03N	03W	20
GARVIN	03N	03W	23
GARVIN	03N	03W	26
GARVIN	03N	03W	28
GARVIN	03N	03W	33
GARVIN	03N	03W	35
GARVIN	04N	03W	16
GARVIN	04N	03W	17
GARVIN	04N	03W	18
GARVIN	04N	03W	20
GARVIN	04N	03W	21
GARVIN	04N	03W	28
GARVIN	04N	03W	29
GARVIN	04N	03W	30
GARVIN	04N	03W	31
GARVIN	04N	03W	32
GARVIN	04N	03W	33
GARVIN	04N	03W	34
GARVIN	03N	04W	07
GARVIN	03N	04W	09
GARVIN	03N	04W	26
GARVIN	04N	04W	02
GARVIN	04N	04W	04
GARVIN	04N	04W	05
GARVIN	04N	04W	06
GARVIN	04N	04W	10
GARVIN	04N	04W	11
GARVIN	04N	04W	12
GARVIN	04N	04W	13
GARVIN	04N	04W	14
GARVIN	04N	04W	15
GARVIN	04N	04W	16
GARVIN	04N	04W	17

Exhibit A-4 - Wellbore Only sections

GARVIN	04N	04W	20
GARVIN	04N	04W	24
GARVIN	04N	04W	25
GARVIN	04N	04W	30
GARVIN	04N	04W	31
GARVIN	04N	04W	33
GARVIN	04N	04W	35
GARVIN	04N	04W	36

END OF EXHIBIT A-4

Exhibit A - Part 5

Attached to that certain Assignment and Bill of Sale, dated effective March 1, 2024, by and among Citizen Energy III, LLC, Citizen Mineral, LLC, Roan Resources LLC and ROK Energy, LLC

Wellbore Only Leases

[See attached]

Exhibit A-5 - Wellbore Only Leases

**Attached to that certain Assignment and Bill of Sale dated effective March 1, 2024, by and between
Citizen Energy III, LLC, Citizen Mineral, LLC and Roan Resources LLC (collectively "Assignor")
and ROK Energy, LLC ("Assignee")**

COUNTY	Original Lessor	Original Lessee	Effective Date	Book	Page	HBP Well Association or Description	Township	Range	Section
GARVIN	ESTATE OF GEORGE ELLIOTT JOHNSON	SIGNATURE ENERGY LLC	9/21/2015	2115	412	E/2 SE/4 SE/4	01N	01W	20
GARVIN	MARY JOAN JOHNSON	ECHO ENERGY LLC	3/14/2017	2161	298	NE/4, NW/4 NW/4, E/2 NW/4, S/2	01N	01W	27
GARVIN	OCC FP ORDER 670092	CONTINENTAL RESOURCES INC	11/15/2017			ALL	01N	01W	27
GARVIN	BILLY BOB BECK	ECHO ENERGY LLC	5/16/2014	2060	305	NW/4, SW/4, NE/4, SE/4	01N	01W	28
GARVIN	INTEGRITY OIL AND GAS	ECHO ENERGY LLC	5/5/2015	2098	564	NW/4, SW/4, NE/4, SE/4	01N	01W	28
GARVIN	OCC FP ORDER 670093	CONTINENTAL RESOURCES INC	11/15/2017			ALL	01N	01W	28
GARVIN	ALAN REAVES GIBSON, AN HEIR TO JOE BAILEY GIBSON, DECEASED, AND GRACE GIBSON, DECEASED, DEALING IN HIS SOLE AND SEPARATE PROPERTY	UNITED LAND COMPANY LLC	12/10/2003	1687	181	NE/4 SE/4	04N	01W	29
GARVIN	ARTHUR BURNS DENSMORE, A/K/A BURNS DENSMORE, A MARRIED MAN DEALING IN HIS SOLE & SEPARATE PROPERTY	UNITED LAND COMPANY LLC	12/4/2003	1687	715	NE/4 SE/4	04N	01W	29
GARVIN	DAN HARVEY GIBSON, AN HEIR TO JENNY L GIBSON, A/K/A JENNY GIBSON, DECEASED	UNITED LAND COMPANY LLC	12/10/2003	1689	697	NE/4 SE/4	04N	01W	29
GARVIN	FLORENCE MARSHALL DENSMORE, A/K/A MARSHA DENSMORE. SINGLE	UNITED LAND COMPANY LLC	12/4/2003	1689	692	PART OF SE/4	04N	01W	29
GARVIN	HAREM HENSLEY & NORMA JEAN HENSLEY, HUSBAND AND WIFE	UNITED LAND COMPANY LLC	12/15/2003	1687	192	PART OF SE/4	04N	01W	29
GARVIN	KATHLEEN MARY ROYTER, AN HEIR TO JOE BAILEY GIBSON, DECEASED AND GRACE GIBSON, DECEASED, DEALING IN HER SOLE AND SEPARATE PROPERTY	UNITED LAND COMPANY LLC	12/10/2003	1687	184	PART OF SE/4	04N	01W	29
GARVIN	PATRICIA ANN GIBSON, WIDOW TO EDWARD STE WART GIBSON, DECEASED, AND AN HEIR TO JOE BAILEY GIBSON, DECEASED AND GRACE GIBSON, DECEASED	UNITED LAND COMPANY LLC	12/10/2003	1687	709	PART OF SE/4	04N	01W	29
GARVIN	ROBERT M HELTON & JOHN R HELTON	UNITED LAND COMPANY LLC	12/3/2003	1687	186	PART OF SE/4	04N	01W	29
GARVIN	SARAH PAYNE JOHNSTON, DEALING IN HER SOLE AND SEPARATE PROPERTY	UNITED LAND COMPANY LLC	12/4/2003	1689	687	NE/4 SE/4	04N	01W	29

I-2024-003240 Book 2478 Pg 310
 06/06/2024 10:12am Pg 0267-0330
 Fee \$144.00 Doc \$0.00
 Lori Fulks - Garvin County Clerk
 State of OK

GARVIN	SUSAN PAYNE WILSON, DEALING IN HER SOLE & SEPARATE PROPERTY	UNITED LAND COMPANY LLC	12/4/2003	1687	712	NE/4 SE/4	04N	01W	29
GARVIN	WARREN THOMAS GIBSON, AN HEIR TO JENNY L GIBSON, A/K/A JENNY GIBSON, DECEASED	UNITED LAND COMPANY LLC	12/10/2003	1687	189	PART OF SE/4	04N	01W	29
GARVIN	DANALL PAXTON A SINGLE WOMAN	SVT RESOURCES LLC	1/10/2019	2253	700	SE/4 NE/4 NE/4	01N	03W	31
GARVIN	EDWARD GLEN BURR A SINGLE MAN	SVT RESOURCES LLC	1/3/2019	2253	694	SE/4 NE/4 NE/4	01N	03W	31
GARVIN	JANALL PAXTON A MARRIED WOMAN	SVT RESOURCES LLC	1/10/2019	2253	703	SE/4 NE/4 NE/4	01N	03W	31
GARVIN	NICKI OWENS	SVT RESOURCES LLC	1/10/2019	2253	697	SE/4 NE/4 NE/4	01N	03W	31
GARVIN	E.W. DAVIS & MATILDA DAVIS ET AL	B.A. WILLIAMS	3/15/1933	155	137	SE/4 SW/4 SE/4	01N	03W	32
GARVIN	OCC FP ORDER 396962	CHESAPEAKE OPERATING INC	11/6/1995			SW/4	01N	03W	32
GARVIN	BURROW MARVIN J	EDWIN B COX AND JAKE L HAMON	4/3/1952	367	572	SW/4 SE/4 SE/4	01N	03W	33
GARVIN	HOWE PARKER W ET AL	BILL J BROWN	12/5/1983	1070	67	SW/4 NW/4 SE/4	01N	03W	33
GARVIN	LEIGHTON MINNIE ET AL	EDWIN B COX AND JAKE L HAMON	9/30/1949	296	66	N/2 SE/4 SE/4	01N	03W	33
GARVIN	OCC FP ORDER 276825	EDWIN L COX AND BERRY R COX	4/22/1985			N/2 NW/4	01N	03W	33
GARVIN	JONES-DAUBE MINERAL COMPANY	SIGNATURE ENERGY LLC	2/11/2015	2090	265	S/2 S/2 NE/4	02N	03W	15
GARVIN	OCC FP ORDER 313558	CHESAPEAKE PRODUCTION COMPANY	5/22/1987			N/2 NW/4	03N	03W	05
GARVIN	ARRIE FINES ET VIR	JACK F PUGH	5/29/1945	245	169	NW/4 SE/4 SW/4	03N	03W	08
GARVIN	GEORGE E DENSON ET UX	GEO F THOMAS	2/15/1945	245	572	NE/4 SE/4 SW/4	03N	03W	08
GARVIN	GUARDIAN OF ROBERT ROY REID	G.A. BROWN	7/2/1945	252	179	S/2 SW/4 SW/4	03N	03W	08
GARVIN	JOSEPHINE REID	PHILLIP M LOWRY	7/10/1980	941	37	S/2 SE/4 SW/4	03N	03W	08
GARVIN	LADD PETROLEUM CORPORATION	CHESAPEAKE PRODUCTION COMPANY	11/18/1986	1181	150	E/2 SE/4 SE/4	03N	03W	08
GARVIN	NANCY N ADAMS	TLW INVESTMENTS INC	9/12/1986	1176	85	E/2 SE/4 SE/4	03N	03W	08
GARVIN	OCC FP ORDER 318722	MOBIL EXPLORATION & PRODUCING US INC	11/6/1987			S/2 SW/4	03N	03W	08
GARVIN	THE HEFNER COMPANY	CHESAPEAKE PRODUCTION COMPANY	12/10/1986	1182	33	E/2 SE/4 SE/4	03N	03W	08
GARVIN	THE HOME-STAKE ROYALTY CORP	CHESAPEAKE PRODUCTION COMPANY	2/17/1987	1187	909	E/2 SE/4 SE/4	03N	03W	08
GARVIN	BAILEY, JOHN S	TRANS-TEX DRILLING COMPANY	2/1/1953	386	405	N/2 SW/4	04N	03W	17
GARVIN	BEAMS, R J ET AL	ADA OIL COMPANY	9/2/1963	642	59	N/2 SW/4	04N	03W	17
GARVIN	BONNER, BERNICE	TRANS-TEX DRILLING COMPANY	1/8/1953	386	397	N/2 SW/4	04N	03W	17
GARVIN	DREW, CHARLES G ET AL	TRANS-TEX DRILLING COMPANY	2/1/1953	388	68	N/2 SW/4	04N	03W	17
GARVIN	EEDS, R A ET AL	TRANS-TEX DRILLING COMPANY	1/9/1953	386	380	N/2 SW/4	04N	03W	17
GARVIN	GARRETT, DORIS E	TRANS-TEX DRILLING COMPANY	12/31/1952	388	568	N/2 SW/4	04N	03W	17
GARVIN	HAND, GEORGE CRAWFORD ET UX	TRANS-TEX DRILLING COMPANY	2/1/1953	388	566	N/2 SW/4	04N	03W	17
GARVIN	HARRY K MOORE, ET AL	ALLYCE THOMPSON	4/28/1943	233	333	NE/4 NW/4	04N	03W	17
GARVIN	HOLCOMB, CLAUDE JR ET AL	TRANS-TEX DRILLING COMPANY	1/15/1953	386	392	N/2 SW/4	04N	03W	17
GARVIN	HOLCOMB, SR. CLAUDE	TRANS-TEX DRILLING COMPANY	2/9/1953	386	401	N/2 SW/4	04N	03W	17

1-2024-003240 Book 2478 Pg 311
 06/06/2024 10:12am Pg 0267-0330
 Fee \$144.00 Doc \$0.00

Lori Fulks - Garvin County Clerk
 State of OK

GARVIN	HOLLINGSWORTH, O B ET AL	TRANS-TEX DRILLING COMPANY	1/15/1953	386	399	N/2 SW/4	04N	03W	17
GARVIN	JOHNSON, F W	TRANS-TEX DRILLING COMPANY	1/31/1953	388	570	N/2 SW/4	04N	03W	17
GARVIN	KNIGHT, OLIVER	TRANS-TEX DRILLING COMPANY	2/6/1953	387	352	N/2 SW/4	04N	03W	17
GARVIN	LOFTON, JAMES	TRANS-TEX DRILLING COMPANY	4/25/1953	307	149	N/2 SW/4	04N	03W	17
GARVIN	MARTIN, BETHEA	TRANS-TEX DRILLING COMPANY	4/25/1953	392	493	N/2 SW/4	04N	03W	17
GARVIN	MCLAIN, M L	ADA OIL COMPANY ET AL	9/2/1963	642	490	N/2 SW/4	04N	03W	17
GARVIN	MIDWEST OIL CORPORATION	TRANS-TEX DRILLING COMPANY	1/26/1953	386	394	N/2 SW/4	04N	03W	17
GARVIN	MOORE, SR, H K ET AL	TRANS-TEX DRILLING COMPANY	12/31/1952	386	388	N/2 SW/4	04N	03W	17
GARVIN	NELSON, COLONEL H ET AL	TRANS-TEX DRILLING COMPANY	1/10/1953	386	383	N/2 SW/4	04N	03W	17
GARVIN	NEWKUMET, PHIL	TRANS-TEX DRILLING COMPANY	2/6/1953	305	510	N/2 SW/4	04N	03W	17
GARVIN	PRIMROSE, ODIES L ET AL	TRANS-TEX DRILLING COMPANY	2/24/1953	386	403	N/2 SW/4	04N	03W	17
GARVIN	RICHARDS, D T	TRANS-TEX DRILLING COMPANY	1/7/1953	386	390	N/2 SW/4	04N	03W	17
GARVIN	ROUINTREE, J T	TRANS-TEX DRILLING COMPANY	4/25/1953	301	253	N/2 SW/4	04N	03W	17
GARVIN	SAMUEL DANZINGER, ET UX	J.B. ROBERTS	5/1/1943	234	345	W/2 SW/4 SE/4	04N	03W	17
GARVIN	SAWYER, J H	TRANS-TEX DRILLING COMPANY	2/1/1953	173	330	N/2 SW/4	04N	03W	17
GARVIN	SCOTT MOORE ET AL	TIDEWATER OIL COMPANY	5/7/1943	232	117	E/2 SW/4 SE/4	04N	03W	17
GARVIN	DON W SMITH ET AL	KENNETH A ELLISON	6/10/1949	285	375	SW/4	04N	03W	20
GARVIN	ASLAKSON, RAYMOND	TREPCO PRODUCTION COMPANY INC	11/30/1989	1267	2	SW/4 SW/4	04N	03W	21
GARVIN	BECKHAM, FLOMA	TREPCO PRODUCTION COMPANY INC	11/30/1989	1267	25	SW/4 SW/4	04N	03W	21
GARVIN	BLAHA, MARIE	MILLAR B WHITE JR	6/23/1982	1018	229	SW/4 SW/4	04N	03W	21
GARVIN	CAMERON, P E	MILLAR B WHITE JR	6/25/1982	1013	927	SW/4 SW/4	04N	03W	21
GARVIN	EITELJORG, JACK M	TREPCO PRODUCTION COMPANY INC	9/23/1991	1316	402	SW/4 SW/4	04N	03W	21
GARVIN	ESTATE OF ROY HOFFMAN JR	MILLAR B WHITE JR	9/21/1982	1026	11	SW/4 SW/4	04N	03W	21
GARVIN	FIRST NAT'L BANK OF OTTAWA, TRUSTEE	MILLAR B WHITE JR	7/9/1982	1015	283	SW/4 SW/4	04N	03W	21
GARVIN	LEE, VIRGINIA LEE	TREPCO PRODUCTION COMPANY INC	12/1/1989	1267	31	SW/4 SW/4	04N	03W	21
GARVIN	LYONS, EULAH A, ET AL	O.B. MOODY	1/8/1944	233	454	NW/4 SW/4	04N	03W	21
GARVIN	MCKEE, JOSEPH T TRUSTEES	TREPCO PRODUCTION COMPANY INC	11/30/1989	1267	33	SW/4 SW/4	04N	03W	21
GARVIN	NEILL, DOLLY ET AL	QUINTIN LITTLE	10/31/1944	244	640	SE/4 SW/4	04N	03W	21
GARVIN	OSTERMAN, GEORGE D	TREPCO PRODUCTION COMPANY INC	11/30/1989	1268	298	SW/4 SW/4	04N	03W	21
GARVIN	PATTERSON FAMILY TRUST	TREPCO PRODUCTION COMPANY INC	11/30/1989	1267	35	SW/4 SW/4	04N	03W	21
GARVIN	PRATT, PAUL R	TREPCO PRODUCTION COMPANY INC	12/13/1989	1277	217	SW/4 SW/4	04N	03W	21
GARVIN	PRAY, MARY	TREPCO PRODUCTION COMPANY INC	12/1/1989	1268	302	SW/4 SW/4	04N	03W	21
GARVIN	RADEMAKER, CARL R TRUST	TREPCO PRODUCTION COMPANY INC	11/30/1989	1267	641	SW/4 SW/4	04N	03W	21
GARVIN	SLOAN, TRISHA ANN	TREPCO PRODUCTION COMPANY INC	12/1/1989	1268	300	SW/4 SW/4	04N	03W	21
GARVIN	SMITH, ELEANOR	TREPCO PRODUCTION COMPANY INC	11/30/1989	1266	365	SW/4 SW/4	04N	03W	21
GARVIN	SMITH, JOSEPH WESLEY	TREPCO PRODUCTION COMPANY INC	12/1/1989	1267	29	SW/4 SW/4	04N	03W	21
GARVIN	TUTTLE, DONALD S, COLONIAL BANK TRT	EMERY EXPLORATION COMPANY INC	8/17/1983	1054	496	SW/4 SW/4	04N	03W	21
GARVIN	WEERSTRA ROYALTY TRUST	TREPCO PRODUCTION COMPANY INC	11/30/1989	1267	27	SW/4 SW/4	04N	03W	21

I-2024-003240 Book 2478 Pg 312
 06/06/2024 10:12am Pg 0267-0330

Fee: \$144.00 Doc \$0.00
 Lori Fuiks - Garvin County Clerk
 State of OK

GARVIN	BARBARA BUTCHER BEELER	C.M. FLEETWOOD	3/13/1985	1125	269	SE/4	04N	03W	28
GARVIN	DEBRA LYNN POWELL	C.M. FLEETWOOD	2/8/1985	1112	843	NE/4	04N	03W	28
GARVIN	ELIZABETH JANE PERINE UNDERWOOD	GADSCO INC	3/27/1985	1118	949	SE/4	04N	03W	28
GARVIN	ESTATE OF DENNIS KEITH MERRELL	GADSCO INC	5/9/1985	1126	209	NE/4	04N	03W	28
GARVIN	JESS HARRIS JR	C.M. FLEETWOOD	1/30/1985	1112	846	SE/4	04N	03W	28
GARVIN	KEITH R GRAY ET AL	GADSCO INC	3/22/1985	1119	678	NE/4	04N	03W	28
GARVIN	KITSY WILLIS WATSON	THOMAS P SHAW	11/27/1982	1031	59	SE/4	04N	03W	28
GARVIN	WALTER W BUTCHER TRUSTS A & B	C.M. FLEETWOOD	2/6/1985	1114	307	SE/4	04N	03W	28
GARVIN	E DALE CRABTREE, M B ETLINGER	B.R. POLK JR	4/28/1955	446	312	LOTS 3, 4 (W/2 SW/4), W/2 E/2 SW/4	04N	03W	30
GARVIN	EMMA H DRYSDALE, A WIDOW	O.W. BURROUGHS	5/5/1954	409	254	W/2 W/2 SE/4, E/2 E/2 SW/4	04N	03W	30
GARVIN	GEORGE A BROWN & O B MOODY	B.R. POLK JR	4/28/1955	446	310	LOTS 3, 4 (W/2 SW/4), W/2 E/2 SW/4	04N	03W	30
GARVIN	L S YOUNGBLOOD AND R L FOREE	B.R. POLK JR	4/28/1955	446	314	LOTS 3, 4 (W/2 SW/4), W/2 E/2 SW/4	04N	03W	30
GARVIN	OZELLO E ECKELS & JOHN MICHAEL DAVIS	B.R. POLK JR	4/28/1955	446	306	LOTS 3, 4 (W/2 SW/4), W/2 E/2 SW/4	04N	03W	30
GARVIN	W N BARTLETT, L A CRUM, ROBERT B MCNEELY, RICHARD VOPAT AND KAW RIVER ROYALTIES, INC.	B.R. POLK JR	4/28/1955	446	304	LOT 3 (NW/4 SW/4), W/2 NE/4 SW/4	04N	03W	30
GARVIN	W O STACY AND EVA STACY	B.R. POLK JR	4/28/1955	446	308	LOTS 3, 4 (W/2 SW/4), W/2 E/2 SW/4	04N	03W	30
GARVIN	BERNARD DARVIN HEER	HEMSTEAD OIL CORPORATION	2/18/1981	964	341	NE/4 NW/4	04N	03W	33
GARVIN	BILLIE MAE MANNING	HEMSTEAD OIL CORPORATION	2/16/1981	964	337	NE/4 NW/4	04N	03W	33
GARVIN	DORA J WARNE TRUST	HEMSTEAD OIL CORPORATION	1/27/1981	961	881	NE/4 NW/4	04N	03W	33
GARVIN	FLOYD A EVANS	HEMSTEAD OIL CORPORATION	1/27/1981	961	879	NE/4 NW/4	04N	03W	33
GARVIN	FRANCIS BERNARD HEER	HEMSTEAD OIL CORPORATION	2/17/1981	961	867	NE/4 NW/4	04N	03W	33
GARVIN	GORDON E ROSE	HEMSTEAD OIL CORPORATION	1/27/1981	961	877	NE/4 NW/4	04N	03W	33
GARVIN	HARRY GOLDFEDER TRUST	PETROLEUM INC	2/7/1983	1037	471	W/2 SE/4 NW/4	04N	03W	33
GARVIN	HARRY K MOORE JR	PETROLEUM INC	2/7/1983	1035	571	SW/4 NW/4	04N	03W	33
GARVIN	J F COSTELLO JR	PETROLEUM INC	2/1/1983	1034	376	SW/4 NW/4	04N	03W	33
GARVIN	J F COSTELLO JR INDIVIDUAL	HEMSTEAD OIL CORPORATION	2/11/1981	964	335	E/2 SW/4 NW/4	04N	03W	33
GARVIN	J F COSTELLO JR TRUSTEE	HEMSTEAD OIL CORPORATION	2/11/1981	964	333	E/2 SW/4 NW/4	04N	03W	33
GARVIN	JOHN EDMOND HEER	HEMSTEAD OIL CORPORATION	2/18/1981	961	871	NE/4 NW/4	04N	03W	33
GARVIN	LYNN BOHANNON & GEORGIA BOHANNON	HEMSTEAD OIL CORPORATION	2/16/1981	978	487	NE/4 NW/4	04N	03W	33
GARVIN	MATTIE E SAYLORS	HEMSTEAD OIL CORPORATION	2/10/1981	961	857	W/2 SW/4 NW/4	04N	03W	33
GARVIN	MATTIE E SAYLORS	HEMSTEAD OIL CORPORATION	2/24/1981	961	859	E/2 SW/4 NW/4	04N	03W	33
GARVIN	MINNIEBEL RICHARDSON	HEMSTEAD OIL CORPORATION	2/23/1981	964	351	E/2 SE/4 NW/4	04N	03W	33
GARVIN	PAUL E HARRILL JR	HEMSTEAD OIL CORPORATION	11/12/1980	961	861	NE/4 NW/4	04N	03W	33
GARVIN	RAYMOND MCCOLLUM	HEMSTEAD OIL CORPORATION	1/27/1981	961	875	NE/4 NW/4	04N	03W	33
GARVIN	ROBERT M BOHANNON JR	HEMSTEAD OIL CORPORATION	2/17/1981	964	343	NE/4 NW/4	04N	03W	33
GARVIN	ROBERTA MAY GREEN	HEMSTEAD OIL CORPORATION	2/17/1981	964	345	NE/4 NW/4	04N	03W	33
GARVIN	ROSE MARIE SNELL	HEMSTEAD OIL CORPORATION	2/18/1981	961	873	NE/4 NW/4	04N	03W	33

I-2024-003240 Book 2478 Pg 313
 06/06/2024 10:12am Pg 0267-0330

Fee: \$144.00 Doc: \$0.00

Lori Fuiks - Garvin County Clerk
 State of OK

GARVIN	RUSSELL C STONE	HEMSTEAD OIL CORPORATION	6/2/1981	972	190	W/2 SE/4 NW/4	04N	03W	33
GARVIN	VIOLET M BOHANNON	HEMSTEAD OIL CORPORATION	2/17/1981	964	339	NE/4 NW/4	04N	03W	33
GARVIN	W E SECREST JR	HEMSTEAD OIL CORPORATION	2/17/1981	961	869	NE/4 NW/4	04N	03W	33
GARVIN	AMERICAN EXPLORATION CO ETAL	ADAMS RESOURCES EXPLORATION COMPANY	10/1/1990	1289	371	SE/4 NE/4 SW/4	04N	04W	11
GARVIN	AYLWARD JOINT VENTURE	CHESAPEAKE PRODUCTION COMPANY	5/23/1987	1197	304	N/2 NE/4	04N	04W	11
GARVIN	AYLWARD JOINT VENTURE, A PARTNERSHIP	JAMES S VANWAY	3/26/1988	1228	325	S/2 NW/4	04N	04W	11
GARVIN	BETTY JEAN DECOURSEY	CHESAPEAKE PRODUCTION COMPANY	5/23/1987	1197	297	N/2 NE/4	04N	04W	11
GARVIN	CARL M BEREN JR	LEE OIL PROPERTIES INC	8/1/1988	1258	855	NW/4 NE/4	04N	04W	11
GARVIN	CARL M BEREN JR ET AL	CITIZEN ENERGY II LLC	1/26/2017	2168	316	NW/4 NE/4	04N	04W	11
GARVIN	CARL M. BEREN, JR., A MARRIED MAN DEALING IN HIS SOLE AND SEPARATE PROPERTY	JAMES S VANWAY	3/24/1988	1221	3	S/2 NW/4	04N	04W	11
GARVIN	CARLA BEREN GARRITY AND STANLEY D. NEELEMAN, TRUSTEES OF THE CARLA BEREN GARRITY TRUST	JAMES S VANWAY	3/28/1988	1221	221	S/2 NW/4	04N	04W	11
GARVIN	CARLA BEREN GARRITY TRUST	CHESAPEAKE PRODUCTION COMPANY	7/10/1987	1201	113	N/2 NE/4	04N	04W	11
GARVIN	CITY OF LINDSAY	JESS HARRIS III INC	5/5/1986	1166	132	A TRACT BEGINNING 1980 FT. EAST OF THE SW CORNER OF THE SW/4, THENCE EAST 660 FT., THENCE NORTH 330 FT., THENCE SOUTHWESTERLY ACROSS THE S/2 SE/4 SE/4 SW/4 TO THE POINT OF BEGINNING; AND A TRACT BEGINNING 1896 FT. EAST OF THE SW CORNER OF THE SW/4, THENCE NORTH 210 FT., THENCE EAST 86 FT., THENCE SOUTH 210 FT., THENCE WEST 86 FT. TO THE POINT OF BEGINNING.	04N	04W	11
GARVIN	CITY OF LINDSAY	BILL J BROWN	10/25/1985	1149	525	W/2 SE/4 SW/4	04N	04W	11
GARVIN	CITY OF LINDSAY	TONKAWA LAND INC	4/1/1993	1359	177	WEST 1.25 ACRES OF THE SW/4 SW/4 SE/4	04N	04W	11
GARVIN	DAY BEREN	CITIZEN ENERGY II LLC	5/16/2016	2140	695	NW/4	04N	04W	11
GARVIN	DONNA E MAURICE	BILL J BROWN	1/28/1985	1116	543	S/2 NW/4	04N	04W	11
GARVIN	DONNA E MAURICE	SYDSON D'ORO EXPLORATION COMPANY	12/11/1984	1105	441	A 2.66 acre portion of the SE/4 SW/4 NE/4	04N	04W	11
GARVIN	DOROTHY MANTOOTH	BILL J BROWN	6/3/1985	1140	309	S/2 NW/4	04N	04W	11
GARVIN	ELLA BEREN HERSCH, A WIDOW	JAMES S VANWAY	3/28/1988	1221	6	NW/4 NW/4	04N	04W	11

I-2024-003240 Book 2478 Pg 314
 06/06/2024 10:12am Pg 0267-0330

Fee \$144.00 Doc \$0.00

Lori Fulks - Garvin County Clerk
 State of OK

GARVIN	FRANK A EASTMAN	JESS HARRIS JR	10/26/1984	1100	355	BEGINNING AT A POINT 1980 FT. EAST OF THE SW CORNER OF SAID SECTION, THENCE EAST 660 FT. TO THE HALF SECTION LINE, THENCE NORTH ALONG SAID HALF SECTION LINE OF SAID SECTION, 330 FT., THENCE DIAGONALLY ACROSS THE S/2 SE/4 SE/4 SW/4 TO THE POINT OF BEGINNING; AND THE WEST 1.25 ACRES OF THE SW/4 SW/4 SE/4	04N	04W	11
GARVIN	HAROLD ELLIS ROGERS AND SHARON ROGERS, HIS WIFE	JAMES S VANWAY	5/18/1988	1224	717	S/2 NW/4	04N	04W	11
GARVIN	HAROLD LESTER ROGERS, A/K/A HAROLD L. ROGERS, AND EMMAGENE ROGERS, HIS WIFE	JAMES S VANWAY	5/18/1988	1224	719	S/2 NW/4	04N	04W	11
GARVIN	HENRY H. HERSCH, A MARRIED MAN DEALING IN HIS SOLE AND SEPARATE PROPERTY	JAMES S VANWAY	3/28/1988	1223	339	S/2 NW/4	04N	04W	11
GARVIN	J L MANTOOTH	BILL J BROWN	6/3/1985	1128	39	E/2 SE/4 SW/4	04N	04W	11
GARVIN	J M MCDANIEL MINERAL ESTATE TRUST	TLW INVESTMENTS INC	5/3/1987	1200	134	SW/4 NE/4	04N	04W	11
GARVIN	J M MCDANIEL MINERAL TRUST	JESS HARRIS JR	5/2/1984	1079	718	S/2 NW/4	04N	04W	11
GARVIN	J W MANTOOTH ET UX	BILL J BROWN	6/3/1985	1140	307	E/2 SE/4 SW/4	04N	04W	11
GARVIN	JAMES MCDANIEL	BILL J BROWN	6/5/1985	1135	39	S/2 NW/4	04N	04W	11
GARVIN	JAMES MCDANIEL, AS SUCCESSOR TRUSTEE OF THE MINERAL TRUST ESTATE	LANCE RUFFEL OIL & GAS CORPORATION	6/12/1987	1200	425	S/2 NW/4	04N	04W	11
GARVIN	JB MATTAX INC	SYDSON D'ORO EXPLORATION COMPANY	11/27/1984	1100	353	NE/4 NW/4 SE/4	04N	04W	11
GARVIN	JEROME B. HERSCH, A MARRIED MAN DEALING IN HIS SOLE AND SEPARATE PROPERTY	JAMES S VANWAY	3/28/1988	1221	219	S/2 NW/4	04N	04W	11
GARVIN	JERRY J MILLER	BILL J BROWN	1/29/1985	1116	541	W/2 E/2 SW/4	04N	04W	11
GARVIN	JERRY J MILLER ET UX	TXO PRODUCTION CORPORATION	10/23/1988	1237	872	S/2 NW/4	04N	04W	11
GARVIN	JL MANTOOTH ET UX	JESS HARRIS JR	12/14/1984	1100	920	NE/4 NW/4 SE/4	04N	04W	11
GARVIN	JM MCDANIEL MINERAL ESTATE TRUST	TLW INVESTMENTS INC	7/6/1987	1203	635	NW/4 NE/4 SE/4	04N	04W	11
GARVIN	JOANNA A CALLAHAN	CHESAPEAKE PRODUCTION COMPANY	5/23/1987	1197	291	NW/4 NE/4	04N	04W	11
GARVIN	JOHN W MANTOOTH ET UX	BILL J BROWN	6/3/1985	1140	305	S/2 NW/4	04N	04W	11
GARVIN	JW MANTOOTH	SYDSON D'ORO EXPLORATION COMPANY	11/1/1984	1100	351	NE/4 NW/4 SE/4	04N	04W	11
GARVIN	JW MANTOOTH ET UX	JESS HARRIS JR	1/10/1985	1083	318	NW/4 NE/4 SE/4	04N	04W	11
GARVIN	KEC ACQUISITION CORP ETAL	CHESAPEAKE PRODUCTION COMPANY	4/21/1989	1249	728	NW/4 NE/4 SE/4	04N	04W	11
GARVIN	KIRBY EXPLORATION CO OF TX	SYDSON D'ORO EXPLORATION COMPANY	5/27/1985	1122	405	S/2 SE/4	04N	04W	11

I-2024-003240 Book 2478 Pg 315
 06/06/2024 10:12am Pg 0267-0330

Fee \$144.00 Doc: \$0.00
 Lori Fulks - Garvin County Clerk
 State of OK

GARVIN	LYNN C. ROGERS, A SINGLE PERSON	JAMES S VANWAY	5/18/1988	1223	655	S/2 NW/4	04N	04W	11
GARVIN	MARIAN L BEREN	LEE OIL PROPERTIES INC	8/8/1989	1257	184	NW/4 NE/4	04N	04W	11
GARVIN	MARIAN L BEREN	J.O. EASLEY INC	3/3/1989	1250	379	S/2 NW/4	04N	04W	11
GARVIN	MARY FRANCES COMLEY	CHESAPEAKE PRODUCTION COMPANY	5/23/1987	1197	295	N/2 NE/4	04N	04W	11
GARVIN	MARY SALLY AYLWARD	CHESAPEAKE PRODUCTION COMPANY	5/23/1987	1197	299	NW/4 NE/4	04N	04W	11
GARVIN	MILDRED BEREN STAUB	J.O. EASLEY INC	3/27/1989	1250	375	THAT PORTION OF THE NW/4 LYING NORTH OF THE CENTER-LINE OF THE ATCHISON, TOPEKA, AND SANTA FE RAILWAY, LESS APPROXIMATELY 19.50 ACRES FOR THE NOW ABANDONED RIGHT-OF-WAY AND TRACKAGE ONCE OPERATED AS A "Y" BY THE SAID RAILWAY COMPANY	04N	04W	11
GARVIN	NORDAN TRUST	BLACK HAWK LAND SERVICES INC	4/18/1988	1221	839	N/2 NE/4	04N	04W	11
GARVIN	OCC FP ORDER 342847	LANCE RUFFEL OIL & GAS CORPORATION	11/13/1989			S/2 NW/4	04N	04W	11
GARVIN	OLA DINGER	ENDICO INC	10/1/1990	1286	857	W/2 SW/4	04N	04W	11
GARVIN	OLA DINGLER	BILL J BROWN	1/29/1985	1116	539	NE/4 NE/4 SW/4	04N	04W	11
GARVIN	OLA DINGLER	TXO PRODUCTION CORPORATION	10/19/1988	1237	488	S/2 NW/4	04N	04W	11
GARVIN	OLA DINGLER, A WIDOW	JAMES S VANWAY	6/15/1988	1225	815	S/2 NW/4	04N	04W	11
GARVIN	PEARL NEUGENT NORDAN	BLACK HAWK LAND SERVICES INC	4/18/1988	1221	837	N/2 NE/4	04N	04W	11
GARVIN	RALPH S. BEREN	JAMES S VANWAY	3/28/1988	1223	653	S/2 NW/4	04N	04W	11
GARVIN	RICHARD D. BEREN, A MARRIED MAN DEALING IN HIS SOLE AND SEPARATE PROPERTY	JAMES S VANWAY	4/5/1988	1221	1	S/2 NW/4	04N	04W	11
GARVIN	ROBERT A AYLWARD INSURANCE TRUSTS	CHESAPEAKE PRODUCTION COMPANY	5/23/1987	1197	293	N/2 NE/4	04N	04W	11
GARVIN	ROGER LOWERY	LEE OIL PROPERTIES INC	8/3/1989	1256	688	NW/4 NE/4	04N	04W	11
GARVIN	ROGER LOWERY	J.O. EASLEY INC	3/27/1989	1247	29	S/2 NW/4	04N	04W	11
GARVIN	S O BEREN ESTATE TRUST	J.O. EASLEY INC	3/27/1989	1250	377	S/2 NW/4	04N	04W	11
GARVIN	STERLING WILLIAMS	JESS HARRIS JR	11/29/1990	1099	33	BEGINNING AT A POINT 1980 FT. EAST OF THE SW CORNER OF SAID SECTION, THENCE EAST 660 FT. TO THE HALF SECTION LINE, THENCE NORTH ALONG SAID HALF SECTION LINE OF SAID SECTION, 330 FT., THENCE DIAGONALLY ACROSS THE S/2 SE/4 SE/4 SW/4 TO THE POINT OF BEGINNING; AND THE WEST 1.25 ACRES OF THE SW/4 SW/4 SE/4	04N	04W	11
GARVIN	TRUSTEES OF THE NORDAN TRUST	JAMES S VANWAY	3/31/1988	1221	10	NW/4 NW/4	04N	04W	11
GARVIN	TRUSTEES OF THE NORDAN TRUST	JAMES S VANWAY	3/31/1988	1221	8	NE/4 NW/4	04N	04W	11

I-2024-003240 Book 2478 Pg 316
 06/06/2024 10:12am Pg 0267-0330
 Fee: \$144.00 Doc: \$0.00

Lori Fulks - Garvin County Clerk
 State of OK

GARVIN	A E JOHNSON	D.B. JONES	1/26/1962	607	367	N/2 SW/4	04N	04W	12
GARVIN	ADDIE SEE BANDY WALTERS	SINCLAIR-PRAIRIE OIL COMPANY	7/22/1943	235	145	SECTION 12: S/2 SE/4 SE/4, SE/4 SE/4 SW/4 SECTION 13: SE/4 SW/4, S/2 NE/4 SW/4, NW/4 NE/4 SW/4, W/2 SE/4 NW/4, NE/4 NW/4, NE/4 NE/4	04N	04W	12
GARVIN	AMOCO PRODUCTION CO		4/8/1987	1192	329	N/2 SW/4 SE/4	04N	04W	12
GARVIN	C.C. SEE, A SINGLE MAN, AND HIBERNIA SEE AND CHAS. W. SEE, HER HUSBAND	C.E. MCCAUGHY	4/30/1943	232	112	SECTION 13: E/2 NW/4 SECTION 12: S/2 SE/4 SW/4, NE/4 SE/4 SW/4, S/2 SE/4 SE/4	04N	04W	12
GARVIN	CICERO I MURRAY	C. CLIFFORD SEE	6/1/1956	494	406	S/2 SW/4 SW/4	04N	04W	12
GARVIN	DOROTHY TANSEL	D.B. JONES	1/26/1962	607	373	N/2 SW/4	04N	04W	12
GARVIN	FRANCES E CAMPBELL	C. CLIFFORD SEE	2/14/1956	494	410	S/2 SW/4 SW/4	04N	04W	12
GARVIN	GEM PRODUCTION COMPANY	JESS HARRIS	7/18/1960	574	383	N/2 SW/4	04N	04W	12
GARVIN	GEORGE MYERS ET UX		4/15/1936	201	409	SW/4 SW/4 NE/4	04N	04W	12
GARVIN	GEORGE B COLLINS AND KATHERINE COLLINS, HIS WIFE	JESS HARRIS	8/3/1960	580	161	N/2 SW/4	04N	04W	12
GARVIN	HARRIETT CHAPPELL AND THOMAS E CHAPPELL	JESS HARRIS	1/31/1962	607	370	N/2 SW/4	04N	04W	12
GARVIN	HULBERT S CLARKE	SINCLAIR-PRAIRIE OIL COMPANY	4/19/1943	236	361	SECTION 12: SE/4 SE/4 SW/4, S/2 SE/4 SE/4 SECTION 13: SE/4 SW/4, SE/4 NE/4 SW/4, W/2 NE/4 SW/4, W/2 SE/4 NW/4, NE/4 NW/4, NE/4 NE/4	04N	04W	12
GARVIN	J A AYLWARD AND LAVINA L AYLWARD, D/B/A J A AYLWARD, AND LAVINA L AYLWARD, TRUSTEE FOR THE J A AYLWARD TRUST ESTATES	JESS HARRIS	8/2/1960	580	156	N/2 SW/4	04N	04W	12
GARVIN	J M MCDANIEL AND GRACE MCDANIEL, HUSBAND AND WIFE	JESS HARRIS	6/10/1960	574	379	N/2 SW/4	04N	04W	12
GARVIN	JOHN ALLEN CRUM	JESS HARRIS	1/31/1962	607	379	N/2 SW/4	04N	04W	12
GARVIN	KENNETH E ELLISON AND BESSIE M ELLISON, HUSBAND AND WIFE	B.R. POLK INC	3/12/1962	605	312	N/2 SW/4	04N	04W	12
GARVIN	L T HINE ET UX		4/27/1943	232	96	SE/4 NE/4, N/2 NE/4 SE/4	04N	04W	12
GARVIN	LULU SMITH	LANCE RUFFEL OIL & GAS LLC	12/1/1983	1062	545	S/2 NW/4 SE/4	04N	04W	12
GARVIN	LULU SMITH		2/8/1984	1068	480	SW/4 SE/4	04N	04W	12
GARVIN	LULU SMITH	LANCE RUFFEL OIL & GAS LLC	2/9/1984	1072	305	S/2 NE/4 SE/4	04N	04W	12
GARVIN	M G MARTIN AND MARY T MARTIN, JOINT TENANTS AND HARRY L JAMES	C. CLIFFORD SEE	6/1/1956	494	416	S/2 SW/4 SW/4	04N	04W	12
GARVIN	MARGARET COCHRAN	C. CLIFFORD SEE	2/14/1956	494	408	S/2 SW/4 SW/4	04N	04W	12
GARVIN	MARY ANN CHAPPELL	JESS HARRIS	1/31/1962	607	376	N/2 SW/4	04N	04W	12

1-2024-003240 Book 2478 Pg 317
 06/06/2024 10:12am Pg 0267-0330
 Fee: \$144.00 Doc: \$0.00

Lori Fulks - Garvin County Clerk
 State of OK

GARVIN	MAX BEREN, ESTHER BEREN, STANLEY O BEREN, MILDRED BEREN STAUB, E MAX BEREN, ELLA BEREN HERSCH, HARRY BEREN, AUTHUR BEREN, RAE BEREN, RICHARD DALE BEREN AND CARL M BEREN. JR.	JESS HARRIS	8/2/1960	580	158	N/2 SW/4	04N	04W	12
GARVIN	MIDWEST OIL CORPORATION	B.R. POLK INC	3/13/1962	616	42	N/2 SW/4	04N	04W	12
GARVIN	NELSON B CRAMER	B.R. POLK JR	12/22/1956	494	418	S/2 SW/4 SW/4	04N	04W	12
GARVIN	OCC FP ORDER 269794	LANCE RUFFEL OIL & GAS CORPORATION	2/9/1984			N/2 SE/4	04N	04W	12
GARVIN	OLLIE MITCHELL		2/8/1984	1068	482	SW/4 SE/4	04N	04W	12
GARVIN	OLLIE MITCHELL	LANCE RUFFEL OIL & GAS LLC	12/1/1983	1065	71	S/2 NW/4 SE/4	04N	04W	12
GARVIN	OLLIE MITCHELL	LANCE RUFFEL OIL & GAS LLC	2/9/1984	1072	309	S/2 NE/4 SE/4	04N	04W	12
GARVIN	RANCHO OIL COMPANY	JESS HARRIS	7/18/1960	574	381	N/2 SW/4	04N	04W	12
GARVIN	SOUTHLAND ROYALTY COMPANY	B.R. POLK INC	3/14/1962	616	45	N/2 SW/4	04N	04W	12
GARVIN	ST OF OK CS-4410	PHILLIPS PETROLEUM COMPANY	3/30/1953	173	239	N/2 SW/4 SW/4, NW/4 SE/4 SW/4	04N	04W	12
GARVIN	T RAY PYEATT, GEORGE R PYEATT, JOHN F DOWD, AND ED CRAIG JR.	C. CLIFFORD SEE	6/1/1956	494	412	S/2 SW/4 SW/4	04N	04W	12
GARVIN	THOMAS PRICE COCHRAN JR., JUNE MOYSE PATRICK, PATSY LOUISE MULLIN, PETTY JO KELLEY, JOHN F EBERLE	C. CLIFFORD SEE	6/1/1956	494	414	S/2 SW/4 SW/4	04N	04W	12
GARVIN	VIRGINIA R SEE REV TRUST DTD 8-22-83	LANCE RUFFEL OIL & GAS LLC	12/1/1983	1063	76	S/2 NW/4 SE/4	04N	04W	12
GARVIN	VIRGINIA R SEE REV TRUST DTD 8-22-83	LANCE RUFFEL OIL & GAS LLC	2/9/1984	1072	307	S/2 NE/4 SE/4	04N	04W	12
GARVIN	VIRGINIA R SEE REV TRUST DTD 8-22-83		2/8/1984	1068	478	SW/4 SE/4	04N	04W	12
GARVIN	A E JOHNSON	ANADARKO PRODUCTION COMPANY	12/8/1983	1065	863	NE/4 SE/4	04N	04W	13
GARVIN	BD OF CO COMMISSIONERS OF GARVIN COUNTY	TRAJAN DEVELOPMENT COMPANY	8/1/1988	1228	247	SW/4	04N	04W	13
GARVIN	BD OF CO COMMISSIONERS OF GARVIN COUNTY	ANADARKO PETROLEUM CORPORATION	11/24/1986	1180	462	S/2 SE/4	04N	04W	13
GARVIN	BERRY GRANT JR	CHESAPEAKE PRODUCTION COMPANY	6/21/1989	1257	789	NE/4 NE/4	04N	04W	13
GARVIN	BESSIE M ELLISON	ANADARKO PETROLEUM CORPORATION	11/30/1986	1209	776	S/2 SE/4	04N	04W	13
GARVIN	BROCK ROYALTY CO.	GOLDSMITH & PERKINS	3/15/1954	404	326	NW/4 NW/4	04N	04W	13
GARVIN	BRYANT GRANT III	TODD M BAKER	6/21/1989	1265	492	NE/4 NE/4	04N	04W	13
GARVIN	C W JOSEY JR	ANADARKO PRODUCTION COMPANY	12/8/1983	1063	121	S/2 SE/4	04N	04W	13
GARVIN	CHARLES CLIFFORD SEE	JOHN A TAYLOR	8/7/1980	945	422	W/2 NE/4	04N	04W	13
GARVIN	E S HESTER	GRAND PRODUCTION COMPANY	9/19/1989	1259	468	SW/4	04N	04W	13
GARVIN	ELEANOR LOUISE KHOURY	ANADARKO PRODUCTION COMPANY	11/19/1986	1179	229	SE/4 NE/4	04N	04W	13
GARVIN	EPISCOPAL ROYALTY COMPANY	BLACK HAWK LAND SERVICES INC	7/7/1988	1228	31	SW/4	04N	04W	13
GARVIN	EST OF GLADYS GIBSON BROCK	GOLDSMITH & PERKINS	3/15/1954	404	328	NW/4 NW/4	04N	04W	13

I-2024-003240 Book 2478 Pg 318
 06/06/2024 10:12am Pg 0267-0330
 Fee \$144.00 Doc \$0.00

Lori Fulks - Garvin County Clerk
 State of OK

GARVIN	FANNIE BELL	WINTERWOOD ENERGY CORPORATION	5/11/1984	1082	209	SE/4 NE/4	04N	04W	13
GARVIN	GENE ANDREWSKI	ANADARKO PRODUCTION COMPANY	12/1/1983	1064	653	SE/4 NE/4	04N	04W	13
GARVIN	GERALDINE CAMP BYARS	ANADARKO PETROLEUM CORPORATION	11/24/1988	1233	274	SW/4	04N	04W	13
GARVIN	H C HUTCHISON JR	ANADARKO PETROLEUM CORPORATION	11/24/1988	1232	528	SW/4	04N	04W	13
GARVIN	HARRIET CHAPPELL	ANADARKO PRODUCTION COMPANY	12/1/1983	1063	117	S/2 SE/4	04N	04W	13
GARVIN	JAMES WALKER BELL JR ET UX	WINTERWOOD ENERGY CORPORATION	5/11/1984	1082	205	NE/4 SE/4	04N	04W	13
GARVIN	JOHNNIE LOU BINGMAN DUGGER	BLACK HAWK LAND SERVICES INC	8/10/1988	1230	699	SW/4	04N	04W	13
GARVIN	LULA SMITH	JOHN A TAYLOR	8/11/1980	945	420	W/2 NE/4	04N	04W	13
GARVIN	MARGARET BELL GALBREATH	WINTERWOOD ENERGY CORPORATION	5/11/1984	1083	351	NE/4 SE/4	04N	04W	13
GARVIN	MARGARET D DINSMORE ET AL	ANADARKO PETROLEUM CORPORATION	11/20/1988	1235	54	SW/4	04N	04W	13
GARVIN	MARGARET H MOUNTCASTLE	BLACK HAWK LAND SERVICES INC	7/3/1988	1228	27	SW/4	04N	04W	13
GARVIN	MARY GRANT MCDONALD	TODD M BAKER	6/21/1989	1256	546	NE/4 NE/4	04N	04W	13
GARVIN	MARY JANE BELL MAIDT ET AL	WINTERWOOD ENERGY CORPORATION	5/11/1984	1082	207	NE/4 SE/4	04N	04W	13
GARVIN	MARY NELL BOWSER	BLACK HAWK LAND SERVICES INC	6/29/1988	1228	33	SW/4	04N	04W	13
GARVIN	MIRIAM K FREEDMAN TRUST	BLACK HAWK LAND SERVICES INC	7/3/1988	1228	29	SW/4	04N	04W	13
GARVIN	OLLIE MITCHELL	JOHN A TAYLOR	8/11/1980	945	424	W/2 NE/4	04N	04W	13
GARVIN	OLLIE MITCHELL ET VIR	L.S. YOUNGBLOOD	4/29/1943	233	349	NE/4 NE/4 SW/4	04N	04W	13
GARVIN	PATSY L ROBERTS ET AL	BLACK HAWK LAND SERVICES INC	7/3/1988	1228	25	SW/4	04N	04W	13
GARVIN	RANCHO OIL COMPANY	TXO PRODUCTION CORPORATION	7/29/1985	1137	891	NE/4 SE/4	04N	04W	13
GARVIN	RICHARD J ANDREWSKI	ANADARKO PRODUCTION COMPANY	12/1/1983	1062	157	S/2 SE/4	04N	04W	13
GARVIN	THE BAPTIST FOUNDATION OF OKLAHOMA	CHESAPEAKE PRODUCTION COMPANY	6/5/1989	1254	225	NE/4 NE/4	04N	04W	13
GARVIN	THE FIRST UNITED METHODIST CHURCH	ANADARKO PETROLEUM CORPORATION	1/9/1989	1235	631	SW/4	04N	04W	13
GARVIN	UTW LASCELLES W CRANSTON	GOLDSMITH & PERKINS	3/15/1954	404	324	NW/4 NW/4	04N	04W	13
GARVIN	VIRGINIA BROCK ET AL	BLACK HAWK LAND SERVICES INC	11/25/1988	1230	716	SW/4	04N	04W	13
GARVIN	BROCK ROYALTY CO., A CORPORATION	W.H. PERKINS	12/20/1955	459	512	SW/4 NW/4 NE/4, NW/4 SW/4 NE/4	04N	04W	14
GARVIN	BROOKE DAWSON PHILLIPS	LANCE RUFFEL OIL & GAS CORPORATION	4/2/1987	1189	947	W/2 SE/4 NW/4	04N	04W	14
GARVIN	C W JOSEY JR	CHESAPEAKE PRODUCTION COMPANY	4/18/1987	1193	383	NE/4 SE/4	04N	04W	14
GARVIN	C W JOSEY JR	CHESAPEAKE PRODUCTION COMPANY	4/18/1987	1193	381	SE/4 SE/4	04N	04W	14
GARVIN	C W JOSEY JR	CHESAPEAKE PRODUCTION COMPANY	8/5/1988	1229	481	SW/4 SW/4 NW/4	04N	04W	14

I-2024-003240 Book 2478 Pg 319
 06/06/2024 10:12am Pg 0267-0330
 Fee \$144.00 Doc \$0.00

Lori Fulks - Garvin County Clerk
 State of OK

GARVIN	C W JOSEY JR	LANCE RUFFEL OIL & GAS CORPORATION	9/22/1988	1236	612	E/2 SE/4 NW/4	04N	04W	14
GARVIN	CITY OF LINDSAY OKLAHOMA	J.C. CALLAHAN AND J.B. CUDD	2/12/1948	270	54	THAT PORTION OF THE NW/4 NW/4 NE/4 LYING WEST OF THE RIVER	04N	04W	14
GARVIN	COLLETTA BUTLER, EXECUTRIX OF THE ESTATE OF ALMONDC COCKRAN, DECEASED	W.H. PERKINS	12/28/1955	459	516	SW/4 NW/4 NE/4, NW/4 SW/4 NE/4	04N	04W	14
GARVIN	DAVID D. DINSMORE & MARGARET D. DINSMORE, JT	CHESAPEAKE PRODUCTION COMPANY	5/2/1987	1200	11	SE/4 SE/4	04N	04W	14
GARVIN	DIMPLE BROCK JONES	CHESAPEAKE PRODUCTION COMPANY	4/18/1987	1194	621	SE/4 SE/4	04N	04W	14
GARVIN	DOROTHY S JOSEY TRUST	GRAND PRODUCTION COMPANY	5/17/1988	1225	753	SE/4 SE/4	04N	04W	14
GARVIN	E L SHOEMAKE JR	CITIES SERVICE OIL & GAS CORPORATION	12/28/1986	1163	223	NW/4 SW/4 NW/4	04N	04W	14
GARVIN	EL HAMPTON	LANCE RUFFEL OIL & GAS CORPORATION	8/27/1987	1203	733	NE/4 NW/4	04N	04W	14
GARVIN	EPISCOPAL ROYALTY CO	CITIES SERVICE OIL & GAS CORPORATION	7/12/1985	1138	725	SW/4 SW/4 NW/4	04N	04W	14
GARVIN	ES HESTER	CHESAPEAKE PRODUCTION COMPANY	4/11/1987	1193	375	SW/4 SW/4 NW/4	04N	04W	14
GARVIN	ESTATES OF KATHLEEN BROCK STOTT	CHESAPEAKE PRODUCTION COMPANY	4/24/1987	1197	577	SE/4 SE/4	04N	04W	14
GARVIN	EVA R CHANCEY	LANCE RUFFEL OIL & GAS CORPORATION	7/18/1988	1227	118	NE/4 NW/4	04N	04W	14
GARVIN	EVERETT R JONES JR	CHESAPEAKE PRODUCTION COMPANY	7/28/1988	1228	277	SW/4 SW/4 NW/4	04N	04W	14
GARVIN	EVERETT R JONES JR	LANCE RUFFEL OIL & GAS CORPORATION	9/26/1988	1233	305	E/2 SE/4 NW/4	04N	04W	14
GARVIN	EVERETT R. JONES JR., TRUSTEE	CITIES SERVICE OIL & GAS CORPORATION	3/11/1986	1160	693	N/2 SE/4	04N	04W	14
GARVIN	EVERETT R. JONES JR., TRUSTEE	CHESAPEAKE PRODUCTION COMPANY	4/18/1987	1193	140	SE/4 SE/4	04N	04W	14
GARVIN	FIRST UNITED CHURCH OF DECATUR	CHESAPEAKE PRODUCTION COMPANY	4/23/1987	1193	944	SE/4 SE/4	04N	04W	14
GARVIN	FIRST UNITED METHODIST CHURCH OF DECATUR	CHESAPEAKE PRODUCTION COMPANY	8/4/1988	1230	397	SW/4 SW/4 NW/4	04N	04W	14
GARVIN	GEM OIL COMPANY ET AL	THE TEXAS COMPANY	3/31/1953	173	154	S/2 SW/4	04N	04W	14
GARVIN	GENE SAWYER	CITIES SERVICE OIL & GAS CORPORATION	12/28/1986	1160	53	NW/4 SW/4 NW/4	04N	04W	14
GARVIN	GERALDINE CAMP BYARS	CHESAPEAKE PRODUCTION COMPANY	4/21/1987	1194	503	SE/4 SE/4	04N	04W	14
GARVIN	GERALDINE CAMP BYARS	CHESAPEAKE PRODUCTION COMPANY	8/4/1988	1230	395	SW/4 SW/4 NW/4	04N	04W	14
GARVIN	GLENEVA VAN STORY	CITIZEN ENERGY II LLC	5/14/2015	2102	3	SW/4 SE/4	04N	04W	14
GARVIN	GWEN BERRY	CITIZEN ENERGY II LLC	5/19/2015	2102	1	SW/4 SE/4	04N	04W	14

I-2024-003240 Book 2478 Pg 320
 06/06/2024 10:12am Pg 0267-0330

Fee: \$144.00 Doc: \$0.00
 Lori Fulks - Garvin County Clerk
 State of OK

GARVIN	H.C. HUTCHISON, JR.	CHESAPEAKE PRODUCTION COMPANY	4/23/1987	1196	117	SE/4 SE/4	04N	04W	14
GARVIN	HC HUTCHISON JR	CHESAPEAKE PRODUCTION COMPANY	7/22/1988	1230	191	SW/4 SW/4 NW/4	04N	04W	14
GARVIN	J C CALLAHAN AND WINNIE D CALLAHAN, HIS WIFE; ALVIN CUDD AND MATTIE CUDD, HIS WIFE; J.B. (BRITT) CUDD AND EVER CUDD, HIS WIFE	J.F. COSTELLO	6/28/1951	350	439	NW/4 NW/4 NE/4, EXCEPT THAT PART LYING WEST OF RIVER OF SEC. 14-T04N-R04W	04N	04W	14
GARVIN	JERRY D WHITE	LANCE RUFFEL OIL & GAS CORPORATION	7/19/1987	1199	865	W/2 NW/4 NW/4	04N	04W	14
GARVIN	JOHN L ALLEN, EXECUTOR OF THE ESTATE OF GLADYS GIBSON BROCK, DECEASED	W.H. PERKINS	12/28/1955	459	514	SW/4 NW/4 NE/4, NW/4 SW/4 NE/4	04N	04W	14
GARVIN	JOHNNIE LOU BINGMAN	CHESAPEAKE PRODUCTION COMPANY	7/26/1988	1228	272	SW/4 SW/4 NW/4	04N	04W	14
GARVIN	JUANITA IRWIN	CHESAPEAKE PRODUCTION COMPANY	4/21/1987	1197	187	SE/4 SE/4	04N	04W	14
GARVIN	KATHLEEN JOSEY B TRUST	GRAND PRODUCTION COMPANY	5/17/1988	1225	737	NE/4 SE/4	04N	04W	14
GARVIN	KATHRYN KOJAKANIAN	LANCE RUFFEL OIL & GAS CORPORATION	7/19/1987	1198	118	NW/4 SW/4 NW/4	04N	04W	14
GARVIN	LEWIS M LINDSAY AND DOROTHY D LINDSAY, HIS WIFE	H.C. WYNNE	4/14/1946	249	87	NW/4 SW/4 NE/4	04N	04W	14
GARVIN	LEWIS M LINDSAY ET UX	TLW INVESTMENTS INC	5/10/1987	1195	389	NW/4 SE/4, SE/4 SE/4	04N	04W	14
GARVIN	LEWIS M LINDSAY ET UX	THE TEXAS COMPANY	1/20/1948	284	383	S/2 SW/4	04N	04W	14
GARVIN	LEWIS MURRAY LINDSAY ET UX	TLW INVESTMENTS INC	3/30/1988	1221	211	E/2 SE/4 NW/4	04N	04W	14
GARVIN	LILLIAN HILLYER	LANCE RUFFEL OIL & GAS CORPORATION	7/19/1987	1196	103	NW/4 SW/4 NW/4	04N	04W	14
GARVIN	LUCILLE SPRADLIN	LANCE RUFFEL OIL & GAS CORPORATION	7/19/1987	1196	432	NW/4 SW/4 NW/4	04N	04W	14
GARVIN	MABEL W BURLESON, AS EXECUTRIX OF THE WILL OF LASCELLES W CRANSTON, DECEASED	WM H PERKINS	12/28/1955	459	510	SW/4 NW/4 NE/4, NW/4 SW/4 NE/4	04N	04W	14
GARVIN	MAME LINDSAY SOTTONG, AND HUSBAND JOHN M SOTTONG	MAGNOLIA PETROLEUM COMPANY	12/2/1946	258	258	E/2 NE/4, E/2 W/2 NE/4, SW/4 SW/4 NE/4	04N	04W	14
GARVIN	MARGARET D DINSMORE ET AL	ANADARKO PETROLEUM CORPORATION	5/1/1987	1202	25	SW/4 SW/4 NW/4	04N	04W	14
GARVIN	MARGARET H MOUNTCASTLE	CHESAPEAKE PRODUCTION COMPANY	4/14/1987	1195	574	SE/4 SE/4	04N	04W	14
GARVIN	MARGARET H MOUNTCASTLE	ANADARKO PETROLEUM CORPORATION	5/11/1987	1197	211	SW/4 SW/4 NW/4	04N	04W	14
GARVIN	MARVIN B DINSMORE JR	CITIZEN ENERGY II LLC	11/1/2015	2121	695	SW/4 SW/4 NW/4	04N	04W	14
GARVIN	MARY NELL BOWSER	CHESAPEAKE PRODUCTION COMPANY	4/11/1987	1194	668	SW/4 SW/4 NW/4	04N	04W	14
GARVIN	MIRIAM FREEDMAN	CHESAPEAKE PRODUCTION COMPANY	4/14/1987	1195	576	SE/4 SE/4	04N	04W	14

1-2024-003240 Book 2478 Pg 321
 06/06/2024 10:12am Pg 0267-0330
 Fee: \$144.00 Doc \$0.00

Lori Fuiks - Garvin County Clerk
 State of OK

GARVIN	MIRIAM K FREEDMAN TRUST	ANADARKO PETROLEUM CORPORATION	5/11/1987	1197	209	SW/4 SW/4 NW/4	04N	04W	14
GARVIN	PATSY L ROBERTS ET VIR	ANADARKO PETROLEUM CORPORATION	5/11/1987	1197	210	SW/4 SW/4 NW/4	04N	04W	14
GARVIN	PATSY L. & R.C. ROBERTS, W/H, JT	CHESAPEAKE PRODUCTION COMPANY	4/14/1987	1195	572	SE/4 SE/4	04N	04W	14
GARVIN	RANCHO OIL COMPANY	CHESAPEAKE PRODUCTION COMPANY	2/6/1987	1188	915	N/2 SE/4	04N	04W	14
GARVIN	RANCHO OIL COMPANY	CHESAPEAKE PRODUCTION COMPANY	5/10/1988	1223	649	E/2 SE/4 NW/4	04N	04W	14
GARVIN	RANCHO OIL COMPANY	CHESAPEAKE PRODUCTION COMPANY	3/16/1987	1190	681	SE/4 SE/4	04N	04W	14
GARVIN	TRUST OF JUNE JOSEY U/W/O C.W. JOSEY	GRAND PRODUCTION COMPANY	5/17/1988	1225	749	NE/4 SE/4	04N	04W	14
GARVIN	VIRGINIA BROCK ET AL	CHESAPEAKE PRODUCTION COMPANY	4/23/1987	1195	925	SE/4 SE/4	04N	04W	14
GARVIN	VIRGINIA BROCK ET AL	CHESAPEAKE PRODUCTION COMPANY	8/5/1988	1228	949	SW/4 SW/4 NW/4	04N	04W	14
GARVIN	W.C. JOSEY B TRUST	GRAND PRODUCTION COMPANY	5/17/1988	1225	745	SE/4 SE/4	04N	04W	14
GARVIN	ANITA LINDSAY	R.B. LAWSON	9/18/1946	260	634	ALL OF BLOCK 4; LOT 7 OF BLOCK 17; ALL OF BLOCK 18; LOTS 5, 6, 11, 12, 13 AND 14 OF BLOCK 19; ALL OF BLOCK 26; AND ALL OF BLOCK 27; ALL IN ERIN SPRINGS TOWNSITE, SUBJECT TO RIGHTS OF WAY FOR STREETS AND ALLEYS	04N	04W	15
GARVIN	BILL M CARSON	R.B. LAWSON	9/20/1946	260	632	LOTS 3, 4, 5 AND 6 OF BLOCK 17; AND LOTS 7, 8, 9 AND 10 OF BLOCK 19 IN THE TOWNSITE OF ERIN SPRINGS	04N	04W	15
GARVIN	C W JOSEY JR	BILL J BROWN	11/15/1983	1066	676	E/2 W/2 NE/4	04N	04W	15
GARVIN	CARL J BERGMAN	BILL J BROWN	11/11/1983	1066	682	W/2 NW/4 NE/4	04N	04W	15
GARVIN	CAROL EXPLORATION INC	LANCE RUFFEL OIL & GAS CORPORATION	12/16/1983	1062	541	W/2 NW/4 NE/4	04N	04W	15
GARVIN	CAROL EXPLORATION INC	LANCE RUFFEL OIL & GAS CORPORATION	4/24/1987	1195	145	E/2 SW/4 NE/4	04N	04W	15
GARVIN	EDNA DACUS	LANCE RUFFEL OIL & GAS COMPANY	2/4/1987	1189	945	SW/4	04N	04W	15
GARVIN	GEORGIANA S KANE	LANCE RUFFEL OIL & GAS CORPORATION	12/6/1984	1064	693	NE/4 NE/4	04N	04W	15
GARVIN	H L APPLE	LANCE RUFFEL OIL & GAS COMPANY	5/7/1987	1195	287	NW/4 NE/4 SW/4	04N	04W	15
GARVIN	HATTIE E RODGERS	BILL J BROWN	11/16/1983	1074	173	N/2 NW/4 SW/4 NE/4	04N	04W	15
GARVIN	HELEN LAVERNE RANDOLPH ET VIR	LANCE RUFFEL OIL & GAS CORPORATION	1/8/1987	1185	233	E/2 NE/4 SW/4	04N	04W	15
GARVIN	ISABELLA L STEINER	LANCE RUFFEL OIL & GAS CORPORATION	2/4/1987	1202	87	SW/4 SE/4 NE/4	04N	04W	15
GARVIN	JACK CRAWFORD ET UX	CITIES SERVICE OIL & GAS CORPORATION	1/18/1984	1069	377	W/2 SE/4 SE/4 NE/4	04N	04W	15

1-2024-003240 Book 2478 Pg 322
 06/06/2024 10:12am Pg 0267-0330

Fee \$144.00 Doc: \$0.00
 Lori Fulks - Garvin County Clerk
 State of OK

GARVIN	JAMES R RIDINGS	BILL J BROWN	12/5/1983	1066	678	N/2 NW/4 SW/4 NE/4	04N	04W	15
GARVIN	JAMES W BELL ET UX	THE SUPERIOR OIL COMPANY	5/25/1955	450	126	N/2 NW/4 NW/4	04N	04W	15
GARVIN	JC FINCH JR ET UX	R.B. LAWSON	9/20/1946	260	635	LOTS 15 AND 16 OF BLOCK 5; LOTS 1 AND 2 OF BLOCK 17; AND LOTS 1, 2, 3, AND 4 OF BLOCK 19 IN THE TOWNSITE OF ERIN SPRINGS	04N	04W	15
GARVIN	JIMMY ROSS	LANCE RUFFEL OIL & GAS COMPANY	2/4/1987	1191	605	NW/4 NE/4 SW/4	04N	04W	15
GARVIN	JOY MERLE TANNEHILL	LANCE RUFFEL OIL & GAS CORPORATION	4/24/1987	1198	113	SE/4 SW/4 NE/4	04N	04W	15
GARVIN	KIRBY EXPLORATION COMPANY OF TEXAS	CHESAPEAKE PRODUCTION COMPANY	4/21/1987	1195	485	N/2 SE/4 NE/4	04N	04W	15
GARVIN	MARGARET BELL GALBREATH ET VIR	THE SUPERIOR OIL COMPANY	5/25/1955	463	211	SW/4 SE/4 SW/4	04N	04W	15
GARVIN	MARY ELLEN EDMISTON	LANCE RUFFEL OIL & GAS CORPORATION	4/24/1987	1195	143	SE/4 SW/4 NE/4	04N	04W	15
GARVIN	NETTIE SWINDELL	LANCE RUFFEL OIL & GAS COMPANY	2/4/1987	1189	943	NW/4 NE/4 SW/4	04N	04W	15
GARVIN	OCC FP ORDER 311445	LANCE RUFFEL OIL & GAS CORPORATION	4/23/1987			SW/4	04N	04W	15
GARVIN	OCC FP ORDER 311858	LANCE RUFFEL OIL & GAS CORPORATION	5/6/1987			NE/4	04N	04W	15
GARVIN	OE JACKSON JR	CITIES SERVICE OIL & GAS CORPORATION	1/19/1984	1071	169	E/2 SE/4 SE/4 NE/4	04N	04W	15
GARVIN	OLIE J HALE ET AL	LANCE RUFFEL OIL & GAS CORPORATION	1/8/1987	1185	231	E/2 NE/4 SW/4	04N	04W	15
GARVIN	RANCHO OIL COMPANY	BILL J BROWN	11/16/1983	1066	684	E/2 W/2 NE/4	04N	04W	15
GARVIN	ROBERT R ETHRIDGE	CHRIS DEVINE	1/13/1981	963	443	NE/4 SW/4 NE/4	04N	04W	15
GARVIN	ROSE ALEXANDER ET UX	R.B. LAWSON	9/20/1946	260	637	LOTS 1, 2, 3, 4, 5, 6, 7, 8, 9, 10, 11, 12, 13, 14, 17 AND 18 OF BLOCK 5; AND LOTS 4 AND 5 OF BLOCK 6, ALL IN TOWNSITE OF ERIN SPRINGS SUBJECT TO RIGHT OF WAY FOR STREETS AND ALLEYS	04N	04W	15
GARVIN	SARALIE HOOD	CITIES SERVICE OIL & GAS CORPORATION	1/12/1984	1069	365	E/2 SE/4 SE/4 NE/4	04N	04W	15
GARVIN	THE CITY OF LINDSAY	ANADARKO PETROLEUM CORPORATION	3/5/1986	1149	916	W/2 SE/4 SE/4 NE/4	04N	04W	15
GARVIN	VELMA SUE HARDY ET AL	LANCE RUFFEL OIL & GAS COMPANY	4/13/1987	1194	617	NW/4 NE/4 SW/4	04N	04W	15
GARVIN	WILLIAM ISAAC MCCARLEY	LANCE RUFFEL OIL & GAS CORPORATION	3/24/1987	1191	603	BLOCK 3, LOTS 1, 2 AND 3 OF THE TOWN OF ERIN SPRINGS	04N	04W	15
GARVIN	I L MCDANIEL ET AL	J.W. COLLINS	5/24/1945	252	6	NE/4 NW/4 SE/4	04N	04W	16
GARVIN	J W MORRIS	GUY G JAMESON	3/29/1945	249	309	NW/4 SW/4 NE/4	04N	04W	17
GARVIN	KIRK CLIFTON	JAMES H MCCALL	6/26/1953	294	227	NW/4 NW/4	04N	04W	17
GARVIN	VICKI A POOLER	PRAIRIE OIL & GAS LLC	3/6/2017	2181	420	NW/4 SW/4	04N	04W	20
GARVIN	A L BEACH AND ADDIE E BEACH, HIS WIFE	GEO C ANDERSON	1/12/1944	234	460	SE/4 SW/4	04N	04W	24
GARVIN	AUSTIN E COLLER	GRANDE OIL & GAS INC	3/13/2001	1603	872	S/2 NW/4 NW/4	04N	04W	24

1-2024-003240 Book 2478 Pg 323
 06/06/2024 10:12am Pg 0267-0330
 Fee: \$144.00 Doc: \$0.00

Lori Fulks - Garvin County Clerk
 State of OK

GARVIN	AUSTIN E COLLIER	TXO PRODUCTION CORPORATION	7/25/1985	1133	287	N/2 SE/4	04N	04W	24
GARVIN	BARBARA JEANNE RATLIFF	JAMES H HUTCHISON	1/6/1981	960	685	SW/4 SW/4	04N	04W	24
GARVIN	BETTY BAKER	CHESAPEAKE PRODUCTION COMPANY	7/10/1987	1201	409	SE/4 SW/4	04N	04W	24
GARVIN	BETTY LOU LINEHAN	JAMES H HUTCHISON	1/6/1981	960	696	SW/4 SW/4	04N	04W	24
GARVIN	CAROLYN DRAKE COMPTON	WINTERWOOD ENERGY CORPORATION	5/20/1985	1130	375	N/2 SE/4	04N	04W	24
GARVIN	CAROLYN DRAKE COMPTON	GRANDE OIL & GAS INC	3/20/2001	1598	646	E/2 NW/4	04N	04W	24
GARVIN	DANIEL GARLAND	GRAND PRODUCTION COMPANY	6/1/1989	1253	94	SE/4 SW/4	04N	04W	24
GARVIN	DANIEL GARLAND	WINTERWOOD ENERGY CORPORATION	6/26/1985	1136	17	N/2 SE/4	04N	04W	24
GARVIN	DANIEL PAUL GARLAND JR	GRANDE OIL & GAS INC	3/6/2001	1600	209	E/2 NW/4	04N	04W	24
GARVIN	DANIEL PAUL GARLAND JR	WINTERWOOD ENERGY CORPORATION	6/26/1985	1136	23	N/2 SE/4	04N	04W	24
GARVIN	DANIEL PAUL GARLAND JR	GRAND PRODUCTION COMPANY	6/1/1989	1253	96	SE/4 SW/4	04N	04W	24
GARVIN	DAVID JOSEPH STEWART JR	WINTERWOOD ENERGY CORPORATION	8/6/1985	1147	305	N/2 SE/4	04N	04W	24
GARVIN	DEBBIE HUGHES	GRANDE OIL & GAS INC	3/13/2001	1600	213	S/2 NW/4 NW/4	04N	04W	24
GARVIN	DIETZ LIVING TRUST 1985	GRANDE OIL & GAS INC	3/15/2001	1603	870	E/2 NW/4	04N	04W	24
GARVIN	DONNA FULGHAM	GRANDE OIL & GAS INC	7/10/2001	1603	874	E/2 NW/4	04N	04W	24
GARVIN	DONNA VITALONE	GRANDE OIL & GAS INC	3/13/2001	1598	648	N/2 SW/4 NW/4	04N	04W	24
GARVIN	DOROTHY C ROSSO	GRANDE OIL & GAS INC	3/9/2001	1600	207	E/2 NW/4	04N	04W	24
GARVIN	DOROTHY C ROSSO	TXO PRODUCTION CORPORATION	8/28/1985	1140	901	N/2 SE/4	04N	04W	24
GARVIN	DOROTHY MCWHIRTER	GRANDE OIL & GAS INC	5/10/2001	1600	223	E/2 NW/4	04N	04W	24
GARVIN	DRAKE FAMILY TRUST	WINTERWOOD ENERGY CORPORATION	5/9/1984	1083	735	N/2 SE/4	04N	04W	24
GARVIN	E L SHOEMAKER JR TRUST	GRANDE OIL & GAS INC	3/6/2001	1594	347	E/2 NW/4	04N	04W	24
GARVIN	E W BRIDWELL ET UX	A.G. LAND COMPANY	8/18/1981	986	321	N/2 SE/4	04N	04W	24
GARVIN	EDWIN OCONNER SR ET UX	C.E. MCCAUGHY	8/20/1947	274	217	E/2 SW/4	04N	04W	24
GARVIN	ESTATE OF G A BROWN, DEC	GRANDE OIL & GAS INC	3/20/2001	1598	654	S/2 NW/4 NW/4	04N	04W	24
GARVIN	EVONA HAZEL	WINTERWOOD ENERGY CORPORATION	5/21/1985	1129	728	N/2 SE/4	04N	04W	24
GARVIN	FARM CREDIT BANK OF WICHITA	GRANDE OIL & GAS INC	4/4/2001	1598	663	N/2 SW/4 NW/4	04N	04W	24
GARVIN	FLAME ROYALTIES INC	GRANDE OIL & GAS INC	4/11/2001	1598	656	E/2 NW/4	04N	04W	24
GARVIN	GENE SAWYER REVOCABLE TRUST	GRANDE OIL & GAS INC	3/6/2001	1598	661	N/2 NW/4 NW/4	04N	04W	24
GARVIN	HAZEL AMELIA BALES	CHESAPEAKE PRODUCTION COMPANY	7/10/1987	1201	411	SE/4 SW/4	04N	04W	24
GARVIN	HENRY J RIDINGS	TXO PRODUCTION CORPORATION	7/15/1985	1133	569	N/2 SE/4	04N	04W	24
GARVIN	IRA J MANN JR	GRANDE OIL & GAS INC	3/9/2001	1594	327	N/2 SW/4 NW/4	04N	04W	24
GARVIN	IRENE WHEELER INMAN	TXO PRODUCTION CORPORATION	7/17/1985	1135	101	N/2 SE/4	04N	04W	24
GARVIN	J F COSTELLO JR	TXO PRODUCTION CORPORATION	7/5/1985	1132	265	N/2 SE/4	04N	04W	24

I-2024-003240 Book 2478 Pg 324
06/06/2024 10:12am Pg 0267-0330

Fee: \$144.00 Doc: \$0.00
Lori Fuiks - Garvin County Clerk
State of OK

GARVIN	J F COSTELLO JR	TXO PRODUCTION CORPORATION	8/9/1988	1246	569	E/2 SW/4	04N	04W	24
GARVIN	J L CHARLES	GRAND PRODUCTION COMPANY	2/23/1989	1244	122	SE/4 SW/4	04N	04W	24
GARVIN	J L CHARLES	TXO PRODUCTION CORPORATION	7/9/1985	1132	273	E/2 NW/4	04N	04W	24
GARVIN	JAMES D MILLS TRUST	WINTERWOOD ENERGY CORPORATION	5/21/1985	1129	683	N/2 SE/4	04N	04W	24
GARVIN	JAMES F KREJCI	GRANDE OIL & GAS INC	3/26/2001	1600	225	E/2 NW/4	04N	04W	24
GARVIN	JAMES VANDEGRIFF	GRANDE OIL & GAS INC	3/13/2001	1594	339	S/2 NW/4 NW/4	04N	04W	24
GARVIN	JEFFREY MECHERLE GARLAND	WINTERWOOD ENERGY CORPORATION	6/18/1985	1134	557	N/2 SE/4	04N	04W	24
GARVIN	JEFFREY MECHERLE GARLAND	GRAND PRODUCTION COMPANY	3/1/1989	1246	272	SE/4 SW/4	04N	04W	24
GARVIN	JEFFREY MECHERLE GARLAND	GRANDE OIL & GAS INC	3/6/2001	1594	345	E/2 NW/4	04N	04W	24
GARVIN	JERRY D WHITE	GRANDE OIL & GAS INC	3/6/2001	1594	331	N/2 NW/4 NW/4	04N	04W	24
GARVIN	JOE J HONAKER ET UX	TXO PRODUCTION CORPORATION	8/4/1988	1232	671	E/2 SW/4	04N	04W	24
GARVIN	JOHN A CRUM	GRANDE OIL & GAS INC	6/1/2001	1603	868	E/2 NW/4	04N	04W	24
GARVIN	JOHN A CRUM	BLACK HAWK LAND SERVICES INC	5/16/1988	1232	581	SE/4 SW/4	04N	04W	24
GARVIN	JOHN BEN MANN	GRANDE OIL & GAS INC	3/9/2001	1598	639	N/2 SW/4 NW/4	04N	04W	24
GARVIN	JOHN CRUM	WINTERWOOD ENERGY CORPORATION	5/15/1985	1129	883	SW/4 SW/4	04N	04W	24
GARVIN	JOHN F COSTELLO JR	GRAND PRODUCTION COMPANY	2/23/1989	1244	120	SE/4 SW/4	04N	04W	24
GARVIN	JOHN STEWART JEROME	GRANDE OIL & GAS INC	3/15/2001	1594	337	N/2 SW/4 NW/4	04N	04W	24
GARVIN	JOSEPH R SHAW ET AL	GRAND PRODUCTION COMPANY	2/23/1989	1244	118	SE/4 SW/4	04N	04W	24
GARVIN	JOSEPH R SHAW TRUST	GRANDE OIL & GAS INC	3/20/2001	1600	219	E/2 NW/4	04N	04W	24
GARVIN	JOY C MCNEELY	TXO PRODUCTION CORPORATION	5/22/1989	1254	167	E/2 SW/4	04N	04W	24
GARVIN	JOY C MCNEELY	GRAND PRODUCTION COMPANY	5/8/1989	1250	399	SE/4 SW/4	04N	04W	24
GARVIN	JOY C MCNEELY	WINTERWOOD ENERGY CORPORATION	5/10/1985	1129	897	N/2 SE/4	04N	04W	24
GARVIN	JOYCE CAREY GAITHER WARREN REV TRUST	GRANDE OIL & GAS INC	3/15/2001	1594	921	S/2 NW/4 NW/4	04N	04W	24
GARVIN	JOYCE WHITTEN	GRANDE OIL & GAS INC	5/15/2001	1600	221	E/2 NW/4	04N	04W	24
GARVIN	KATHLEEN L ALLEN	GRANDE OIL & GAS INC	3/13/2001	1603	864	E/2 NW/4	04N	04W	24
GARVIN	KATHRYN KOJAKANIAN	GRANDE OIL & GAS INC	3/6/2001	1598	641	N/2 NW/4 NW/4	04N	04W	24
GARVIN	KAW RIVER ROYALTIES INC	BLACK HAWK LAND SERVICES INC	3/24/1988	1222	518	SE/4 SW/4	04N	04W	24
GARVIN	KAW RIVER ROYALTIES INC	WINTERWOOD ENERGY CORPORATION	5/21/1985	1136	27	N/2 SE/4	04N	04W	24
GARVIN	KAW RIVER ROYALTIES INC	GRANDE OIL & GAS INC	5/15/2001	1600	217	E/2 NW/4	04N	04W	24
GARVIN	KRISTEN ELIZABETH GARLAND	GRANDE OIL & GAS INC	3/6/2001	1594	343	E/2 NW/4	04N	04W	24
GARVIN	KRISTEN ELIZABETH GARLAND	WINTERWOOD ENERGY CORPORATION	6/18/1985	1136	633	N/2 SE/4	04N	04W	24
GARVIN	KRISTEN ELIZABETH GARLAND SYLMAN	GRAND PRODUCTION COMPANY	3/1/1989	1246	274	SE/4 SW/4	04N	04W	24
GARVIN	L R BAKER ET AL	SINCLAIR-PRAIRIE OIL COMPANY	11/14/1946	246	461	S/2 SE/4	04N	04W	24

1-2024-003240 Book 2478 Pg 325
 06/06/2024 10:12am Pg 0267-0330
 Fee \$144.00 Doc \$0.00

Lori Fulks - Garvin County Clerk
 State of OK

GARVIN	LARIO OIL & GAS COMPANY	CHESAPEAKE PRODUCTION COMPANY	1/31/1987	1189	614	N/2 SE/4	04N	04W	24
GARVIN	LEON B COLLER ET UX	F.P. DIFFIE	7/15/1943	232	149	N/2 NE/4 SW/4	04N	04W	24
GARVIN	LYNDA GREB	GRANDE OIL & GAS INC	3/26/2001	1598	637	N/2 SW/4 NW/4	04N	04W	24
GARVIN	MAEBELLE P HODGES	ANADARKO PETROLEUM CORPORATION	4/15/1987	1196	295	N/2 SE/4	04N	04W	24
GARVIN	MARILYN SAWYER REVOCABLE TRUST	GRANDE OIL & GAS INC	3/26/2001	1610	36	E/2 NW/4	04N	04W	24
GARVIN	MARTHA JEROME	GRANDE OIL & GAS INC	3/26/2001	1598	652	N/2 SW/4 NW/4	04N	04W	24
GARVIN	MARY LEE PHILLIPI	CHESAPEAKE PRODUCTION COMPANY	7/10/1987	1201	407	SE/4 SW/4	04N	04W	24
GARVIN	MARY S THURMOND	ANADARKO PETROLEUM CORPORATION	4/15/1987	1196	297	N/2 SE/4	04N	04W	24
GARVIN	MCNEELY FAMILY PROPERTIES LLC	GRANDE OIL & GAS INC	6/8/2001	1603	866	E/2 NW/4	04N	04W	24
GARVIN	MICHAEL RAY COLLER	GRANDE OIL & GAS INC	3/13/2001	1594	919	E/2 NW/4	04N	04W	24
GARVIN	NETTIE HAMPTON TRICE	GRANDE OIL & GAS INC	3/9/2001	1594	341	N/2 SW/4 NW/4	04N	04W	24
GARVIN	OCC FP ORDER 309444	ANADARKO PETROLEUM CORPORATION	3/5/1987			SE/4	04N	04W	24
GARVIN	OCC FP ORDER 453629	ANADARKO PETROLEUM CORPORATION	1/1/2000			NW/4	04N	04W	24
GARVIN	PATRICK LEON COLLER	GRANDE OIL & GAS INC	3/13/2001	1601	314	E/2 NW/4	04N	04W	24
GARVIN	PAULA MORROW COREY	GRANDE OIL & GAS INC	3/6/2001	1598	650	E/2 NW/4	04N	04W	24
GARVIN	PAULA MORROW COREY	CITIZEN ENERGY II LLC	1/5/2018	2209	288	SE/4 SW/4	04N	04W	24
GARVIN	PAULA SUE BARKER	GRANDE OIL & GAS INC	3/6/2001	1594	923	N/2 NW/4 NW/4	04N	04W	24
GARVIN	PHILIP O CAREY	GRANDE OIL & GAS INC	3/15/2001	1598	644	S/2 NW/4 NW/4	04N	04W	24
GARVIN	R F GARLAND III	GRAND PRODUCTION COMPANY	3/1/1989	1249	743	SE/4 SW/4	04N	04W	24
GARVIN	R F GARLAND III	WINTERWOOD ENERGY CORPORATION	6/18/1985	1134	939	N/2 SE/4	04N	04W	24
GARVIN	RALPH L KREHBIEL ET AL	GRANDE OIL & GAS INC	3/6/2001	1594	349	E/2 NW/4	04N	04W	24
GARVIN	RALPH L POLK	TXO PRODUCTION CORPORATION	7/9/1985	1133	104	E/2 NW/4	04N	04W	24
GARVIN	RAY HAMPTON MANN	GRANDE OIL & GAS INC	3/9/2001	1594	335	N/2 SW/4 NW/4	04N	04W	24
GARVIN	RENEE BERTHA GARLAND	GRAND PRODUCTION COMPANY	6/1/1989	1253	92	SE/4 SW/4	04N	04W	24
GARVIN	RENEE BERTHA GARLAND	GRANDE OIL & GAS INC	3/6/2001	1598	635	E/2 NW/4	04N	04W	24
GARVIN	RENEE BERTHA GARLAND	WINTERWOOD ENERGY CORPORATION	6/26/1985	1136	9	N/2 SE/4	04N	04W	24
GARVIN	ROBERT FRAZIER GARLAND JR	GRAND PRODUCTION COMPANY	3/1/1989	1245	758	SE/4 SW/4	04N	04W	24
GARVIN	ROBERT FRAZIER GARLAND JR	GRANDE OIL & GAS INC	3/6/2001	1594	925	E/2 NW/4	04N	04W	24
GARVIN	ROBERT FRAZIER GARLAND JR	WINTERWOOD ENERGY CORPORATION	6/18/1985	1134	943	N/2 SE/4	04N	04W	24
GARVIN	ROBERTA SUSAN GARLAND STEWART SWICKI	WINTERWOOD ENERGY CORPORATION	8/6/1985	1139	387	N/2 SE/4	04N	04W	24
GARVIN	ROBERTA SUSAN JONES	CITIZEN ENERGY II LLC	1/5/2018	2209	291	SE/4 SW/4	04N	04W	24
GARVIN	ROBIN WHEELER JEAN	GRANDE OIL & GAS INC	3/9/2001	1598	659	N/2 SW/4 NW/4	04N	04W	24

1-2024-003240 Book 2478 Pg 326
 06/06/2024 10:12am Pg 0267-0330

Fee: \$144.00 Doc: \$0.00

Lori Fulks - Garvin County Clerk
 State of OK

GARVIN	ROOKS CORPORATION	WINTERWOOD ENERGY CORPORATION	5/15/1985	1134	573	N/2 SE/4	04N	04W	24
GARVIN	ROWLAND SCOTT GARLAND	GRANDE OIL & GAS INC	3/6/2001	1594	329	E/2 NW/4	04N	04W	24
GARVIN	ROWLAND SCOTT GARLAND	GRAND PRODUCTION COMPANY	3/1/1989	1246	270	SE/4 SW/4	04N	04W	24
GARVIN	ROWLAND SCOTT GARLAND	WINTERWOOD ENERGY CORPORATION	6/18/1985	1148	9	N/2 SE/4	04N	04W	24
GARVIN	RUSSELL A COLLER	TXO PRODUCTION CORPORATION	7/29/1985	1133	573	E/2 NW/4	04N	04W	24
GARVIN	RUTH J WEBB	GRANDE OIL & GAS INC	3/15/2001	1600	215	E/2 NW/4	04N	04W	24
GARVIN	RUTH J WEBB	WINTERWOOD ENERGY CORPORATION	5/22/1985	1130	379	N/2 SE/4	04N	04W	24
GARVIN	SANDRA LEE SWICKI	WINTERWOOD ENERGY CORPORATION	8/6/1985	1143	907	N/2 SE/4	04N	04W	24
GARVIN	SOUTHLAND ROYALTY COMPANY	CHESAPEAKE PRODUCTION COMPANY	3/11/1987	1191	188	N/2 SE/4	04N	04W	24
GARVIN	STEVE S GRAHAM	CARL J O'HORNETT	3/19/1945	250	352	NW/4 SW/4	04N	04W	24
GARVIN	SUE NELL GARLAND	GRANDE OIL & GAS INC	3/7/2001	1600	211	E/2 NW/4	04N	04W	24
GARVIN	T F BEACH ET AL	GEO C ANDERSON	1/12/1944	234	464	S/2 SE/4	04N	04W	24
GARVIN	TBL INVESTMENTS	TXO PRODUCTION CORPORATION	5/22/1989	1253	259	SE/4 SW/4	04N	04W	24
GARVIN	TRAVIS F BEACH	CHESAPEAKE PRODUCTION COMPANY	7/10/1987	1201	405	SE/4 SW/4	04N	04W	24
GARVIN	W N BARTLETT JOINT VENTURE	TXO PRODUCTION CORPORATION	8/9/1988	1231	401	E/2 SW/4	04N	04W	24
GARVIN	W N BARTLETT JOINT VENTURE	GRANDE OIL & GAS INC	4/9/2001	1610	38	E/2 NW/4	04N	04W	24
GARVIN	WILLIAM BURLINGHAM III	GRANDE OIL & GAS INC	3/6/2001	1594	333	E/2 NW/4	04N	04W	24
GARVIN	SOUTHLAND ROYALTY COMPANY	CHESAPEAKE PRODUCTION COMPANY	7/15/1987	1202	353	SE/4	04N	04W	25
GARVIN	WILL JOHNSON	CARL J O'HORNETT	3/16/1945	245	628	N/2 NE/4, E/2 NW/4	04N	04W	36
GARVIN	AMOCO PRODUCTION CO	TEXAS MERIDIAN PRODUCTION COMPANY LTD	7/19/1990	1283	892	SW/4 SE/4	04N	04W	02
GARVIN	AYLWARD JOINT VENTURE	NYE AND LASATER INC	7/9/1981	980	522	S/2 NW/4	04N	04W	02
GARVIN	BETTY JANE MARCHANT	CLARK W NYE & ASSOCIATES INC	11/26/1982	1029	379	NW/4	04N	04W	02
GARVIN	BETTY JEANNE DECOURSEY	NOBLE DRILLING CORPORATION - EXPLORATION DIVISION	11/16/1987	1212	271	S/2 NW/4	04N	04W	02
GARVIN	BOB SUTTON	JESS HARRIS	1/4/1962	602	478	S/2 SW/4	04N	04W	02
GARVIN	CARL BEREN JR	TRION OIL COMPANY INC	1/25/1987	1188	263	NW/4	04N	04W	02
GARVIN	CARLA BEREN GARRITY TRUST	TRION OIL COMPANY INC	1/25/1987	1188	267	S/2 NW/4	04N	04W	02
GARVIN	CARLA BEREN GARRITY TRUST	LANCE RUFFEL OIL & GAS CORPORATION	6/19/1986	1173	699	S/2 NW/4	04N	04W	02
GARVIN	CONOCO INC	OAKTREE PETROLEUM CORPORATION	11/5/1986	1208	35	NW/4	04N	04W	02
GARVIN	CONOCO INC	OAKTREE PETROLEUM CORPORATION	2/1/1988	1241	860	NW/4	04N	04W	02
GARVIN	DANIEL E BEREN	TRION OIL COMPANY INC	2/1/1987	1188	269	NW/4	04N	04W	02
GARVIN	DR RALPH S BEREN	TRION OIL COMPANY INC	1/25/1987	1202	512	S/2 NW/4	04N	04W	02

I-2024-003240 Book 2478 Pg 327
 06/06/2024 10:12am Pg 0267-0330
 Fee \$144.00 Doc \$0.00

Lori Fulks - Garvin County Clerk
 State of OK

GARVIN	EDWINA LEE LARUE & WILLIAM LEE LARUE JR	LANCE RUFFEL OIL & GAS CORPORATION	4/11/1986	1161	916	S/2 NW/4	04N	04W	02
GARVIN	ELIZABETH ANN FARRIS	LANCE RUFFEL OIL & GAS CORPORATION	6/5/1986	1168	435	S/2 NW/4	04N	04W	02
GARVIN	ELLA BEREN HERSCH	LANCE RUFFEL OIL & GAS CORPORATION	4/11/1986	1169	221	S/2 NW/4	04N	04W	02
GARVIN	ELLA BEREN HERSCH	TRION OIL COMPANY INC	1/25/1987	1188	265	S/2 NW/4	04N	04W	02
GARVIN	ESTATE OF J A AYLWARD	NYE AND LASATER INC	7/15/1981	980	526		04N	04W	02
GARVIN	FOREE COMPANY	TRION OIL COMPANY INC	12/12/1983	1062	622		04N	04W	02
GARVIN	FRANCES KENNEDY RIVT DTD 7-29-1982	R.J. WALKER OIL COMPANY INC	12/10/1983	1066	467	NW/4	04N	04W	02
GARVIN	G A BROWN	W.W. BUTCHER, ET AL	2/5/1962	603	505	N/2 SW/4	04N	04W	02
GARVIN	GEM PRODUCTION COMPANY	JESS HARRIS	12/12/1961	601	190	S/2 SW/4	04N	04W	02
GARVIN	GEORGE B COLLINS TR B	R.J. WALKER OIL COMPANY INC	12/7/1983	1066	14	S/2 NW/4	04N	04W	02
GARVIN	GORDON WILLIAM BULLA	LESLIE L MING JR INC	1/14/1983	1033	110	NW/4	04N	04W	02
GARVIN	H C WICKHAM INC	TRION OIL COMPANY INC	1/10/1984	1064	819	S/2 NW/4	04N	04W	02
GARVIN	HELEN M MCCAUGHEY	CLARK W NYE & ASSOCIATES INC	3/2/1982	1008	502	NW/4	04N	04W	02
GARVIN	HENRY H HERSCH	TRION OIL COMPANY INC	1/25/1987	1188	271	S/2 NW/4	04N	04W	02
GARVIN	J L MANTOOTH & DOROTHY MANTOOTH	CLARK W NYE & ASSOCIATES INC	3/31/1982	1006	262	NW/4	04N	04W	02
GARVIN	J LEE YOUNGBLOOD	RAYMOND R LACKEY	2/1/1972	776	437	S/2 SW/4	04N	04W	02
GARVIN	J LEE YOUNGBLOOD TRUST DATED 4/16/1973	CLARK W NYE & ASSOCIATES INC	3/31/1982	1006	267	NW/4	04N	04W	02
GARVIN	JEROME B HERSCH	TRION OIL COMPANY INC	1/25/1987	1188	273	NW/4	04N	04W	02
GARVIN	JO ANNE CALLAHAN	NOBLE DRILLING CORPORATION - EXPLORATION DIVISION	11/16/1987	1212	267	NW/4	04N	04W	02
GARVIN	JOHN A CRUM	JONES OIL PROPERTIES INC	3/23/1984	1074	607	S/2 NW/4	04N	04W	02
GARVIN	JOHN CALHOUN NORRIS JR	CLARK W NYE & ASSOCIATES INC	2/10/1982	1002	774	S/2 NW/4	04N	04W	02
GARVIN	JOHN CALHOUN NORRIS JR	R.J. WALKER OIL COMPANY INC	1/2/1984	1067	359	S/2 NW/4	04N	04W	02
GARVIN	JOHN CRAIG CARTMILL	R.J. WALKER OIL COMPANY INC	6/18/1984	1082	750	NW/4	04N	04W	02
GARVIN	JOHN R CARTMILL ESTATE	NYE AND LASATER INC	6/25/1981	980	510		04N	04W	02
GARVIN	JOHN R CARTMILL ESTATE	NYE AND LASATER INC	6/25/1981	980	512	NW/4	04N	04W	02
GARVIN	JOHN W AND RUTH MANTOOTH	KADRAK INC	11/11/1987	1210	726	NW/4	04N	04W	02
GARVIN	JOHN W MANTOOTH ET AL	KADRAK INC	11/11/1987	1210	728	SW/4	04N	04W	02
GARVIN	JOHN W MANTOOTH ET UX	TRION OIL COMPANY INC	12/14/1983	1061	932	S/2 NW/4	04N	04W	02
GARVIN	JOHN W MANTOOTH ET UX	NYE AND LASATER INC	5/28/1981	979	775	NW/4	04N	04W	02
GARVIN	JOHN WARE DOUGHERTY REVOCABLE TRUST	LANCE RUFFEL OIL & GAS CORPORATION	4/11/1986	1162	214	S/2 NW/4	04N	04W	02
GARVIN	JUDITH NORRIS STIDHAM	R.J. WALKER OIL COMPANY INC	2/7/1984	1067	363	NW/4	04N	04W	02
GARVIN	L S YOUNGBLOOD CO	J LEE YOUNGBLOOD	8/15/1966	692	534	S/2 SW/4	04N	04W	02
GARVIN	L S YOUNGBLOOD COMPANY	TRION OIL COMPANY INC	1/11/1984	1064	817	NW/4	04N	04W	02
GARVIN	LENORA STREET WILSON	WIRT L HARRIS	3/11/1980	934	118	SE/4 SE/4	04N	04W	02

1-2024-003240 Book 2478 Pg 328
 06/06/2024 10:12am Pg 0267-0330
 Fee \$144.00 Doc \$0.00

Lori Fulks - Garvin County Clerk
 State of OK

GARVIN	MART WILL KELLY	TRION OIL COMPANY INC	5/7/1986	1165	897	S/2 NW/4	04N	04W	02
GARVIN	MARY FRANCES COMLEY	NOBLE DRILLING CORPORATION - EXPLORATION DIVISION	11/16/1987	1212	269	NW/4	04N	04W	02
GARVIN	MARY M WAUGH	FARMER'S INVESTMENTS INC	7/6/1991	976	904	NW/4	04N	04W	02
GARVIN	MARY SALLY AYLWARD	NOBLE DRILLING CORPORATION - EXPLORATION DIVISION	11/16/1987	1212	273	NW/4	04N	04W	02
GARVIN	MIDWEST OIL CORPORATION	EDWIN L COX	1/17/1962	611	205	S/2 SW/4	04N	04W	02
GARVIN	MILDRED BEREN STAUB	NYE AND LASATER INC	7/14/1981	980	508	S/2 NW/4	04N	04W	02
GARVIN	OCC FP ORDER 230656	R.J. WALKER OIL COMPANY INC	1/3/1983			N/2 NW/4	04N	04W	02
GARVIN	OCC FP ORDER 255730	TRION OIL COMPANY INC	3/20/1986			N/2 NW/4	04N	04W	02
GARVIN	OCC FP ORDER 306393	LANCE RUFFEL OIL & GAS CORPORATION	12/10/1986			N/2 NW/4	04N	04W	02
GARVIN	OCC FP ORDER 309206	TRION OIL COMPANY INC	2/26/1987			S/2 NW/4, SE/4 NW/4	04N	04W	02
GARVIN	OCC FP ORDER 321999	NOBLE DRILLING CORPORATION - EXPLORATION DIVISION	2/12/1988			SE/4 NW/4, S/2 NW/4	04N	04W	02
GARVIN	RANCHO OIL COMPANY	JESS HARRIS	12/12/1961	601	192	S/2 SW/4	04N	04W	02
GARVIN	RICHARD D BEREN	TRION OIL COMPANY INC	1/25/1987	1188	275	NW/4	04N	04W	02
GARVIN	RICHARD D BEREN	NOBLE DRILLING CORPORATION - EXPLORATION DIVISION	4/15/1988	1222	199	S/2 NW/4	04N	04W	02
GARVIN	ROBERT A AYLWARD TR DTD 12-16-68	NOBLE DRILLING CORPORATION - EXPLORATION DIVISION	11/16/1987	1212	275	S/2 NW/4	04N	04W	02
GARVIN	ROBERT GUY MARCHANT JR	CLARK W NYE & ASSOCIATES INC	11/26/1982	1029	376	S/2 NW/4	04N	04W	02
GARVIN	RUTH ANN NORRIS	CLARK W NYE & ASSOCIATES INC	2/10/1982	1002	776	S/2 NW/4	04N	04W	02
GARVIN	RUTH ANN NORRIS	R.J. WALKER OIL COMPANY INC	1/2/1984	1067	361	S/2 NW/4	04N	04W	02
GARVIN	RUTH NORRIS	R.J. WALKER OIL COMPANY INC	1/2/1984	1066	19	S/2 NW/4	04N	04W	02
GARVIN	S O BEREN	NYE AND LASATER INC	7/14/1981	980	520	NW/4	04N	04W	02
GARVIN	S O BEREN ESTATE TRUST	NYE AND LASATER INC	7/14/1981	980	518	NW/4	04N	04W	02
GARVIN	SMISER INVESTMENT CO	TRION OIL COMPANY INC	12/13/1983	1063	527	NW/4	04N	04W	02
GARVIN	THOMAS DAVID MARCHANT	TRION OIL COMPANY INC	1/25/1984	1072	609	NW/4	04N	04W	02
GARVIN	THOMAS W DONNELL ET AL	JESS HARRIS	12/7/1959	562	516	N/2 SW/4	04N	04W	02
GARVIN	TRION OIL CO	LANCE RUFFEL OIL & GAS CORPORATION	7/21/1987	1203	300		04N	04W	02
GARVIN	TRUST B UWO MAX BEREN	NOBLE DRILLING CORPORATION - EXPLORATION DIVISION	11/30/1987	1214	228	NW/4	04N	04W	02
GARVIN	WESTERN & SOUTHERN LIFE INSURANCE CO	STUART PETROLEUM COMPANY	3/11/1946	260	336	N/2 SE/4, LOTS 1, 2, AMONG OTHER LANDS	04N	04W	02
GARVIN	CHARLES FALLON AND ESTER FALLON, HIS WIFE, CATHERINE BARNHILL AND REAGON BARNHILL, WIFE AND HUSBAND	EDWIN B COX AND JAKE L HAMON	7/2/1948	285	207	LOTS 1, 2, E/2 OF LOT 3	04N	04W	04
GARVIN	CHARLES FALLON ET AL		7/14/1945	252	131	E/2 SE/4 SW/4	04N	04W	04

I-2024-003240 Book 2478 Pg 329
 06/06/2024 10:12am Pg 0267-0330
 Fee: \$144.00 Doc: \$0.00

Lori Fulks - Garvin County Clerk
 State of OK

GARVIN	JOSEPH L HAMILTON AND EDITH R HAMILTON, HIS WIFE	CITIES SERVICE OIL COMPANY	8/11/1946	250	398	THE SW 10 ACRES OF LOT 3, LOT 4, SW/4 NW/4, W/2 SE/4 NW/4, NW 8.17 ACRES OF LOT 3. NW/4 NW/4 SW/4	04N	04W	04
GARVIN	MARGARET FALLON		7/14/1945	252	130	E/2 SE/4 SW/4	04N	04W	04
GARVIN	MARY FALLON ET AL		7/19/1945	252	129	E/2 SE/4 NW/4, SW/4 SE/4	04N	04W	04
GARVIN	MARY FALLON, A WIDOW, JOHN FALLON, A SINGLE MAN, MARGARET FALLON, A SINGLE WOMAN	EDWIN B COX AND JAKE L HAMON	7/2/1948	285	208	LOTS 1, 2, E/2 OF LOT 3	04N	04W	04
GARVIN	MARY FALLON, A WIDOW, JOHN FALLON, A SINGLE PERSON, TOM FALLON AND LURENA FALLON, JAMES FALLON AND IRENE FALLON, MARGARET FALLON, A SINGLE PERSON, CHARLES FALLON AND ESTER FALLON, CATHERINE BARNHILL AND REGAN BARNHILL	FRED ROLAND	7/19/1945	255	472	S/2 NE/4, E/2 SE/4 NW/4, NW/4 SE/4, NE/4 SW/4, E/2 NW/4 SW/4	04N	04W	04
GARVIN	TOM FALLON AND LURENA FALLON, HIS WIFE, JAMES FALLON AND IRENE FALLON HIS WIFE	EDWIN B COX AND JAKE L HAMON	7/2/1948	285	206	LOTS 1, 2, E/2 OF LOT 3	04N	04W	04
GARVIN	CATHERINE COLLIER BENHAM	JESS HARRIS JR	2/23/1980	933	408	SE/4 NE/4	04N	04W	06
GARVIN	GEORGE A COLLIER ET UX	JESS HARRIS JR	2/22/1980	933	406	SE/4 NE/4	04N	04W	06
GARVIN	J CARROLL MAYS TRUST DTD 7-10-02	SIGNATURE ENERGY LLC	3/4/2015	2095	758	SW/4 NE/4	04N	04W	06
GARVIN	JOE T AND BETTY J MAYS TRUST DTD 10-31-12	SIGNATURE ENERGY LLC	3/4/2015	2095	755	SW/4 NE/4	04N	04W	06
GARVIN	MARY JANE DORIS GROSS	JESS HARRIS JR	5/6/1977	860	377		04N	04W	06
GARVIN	WORTH M GROSS	JESS HARRIS JR	5/6/1977	860	373		04N	04W	06

1-2024-003240 Book 2478 Pg 330
 06/06/2024 10:12am Pg 0267-0330
 Fee: \$144.00 Doc: \$0.00

Lori Fulks - Garvin County Clerk
 State of OK