

Please Return To:

Western Land Services, Inc.
Attn: Stephanie Stephenson
701 Cedar Lake Boulevard, Suite #200
Oklahoma City, OK 73114

ASSIGNMENT AND BILL OF SALE

THIS ASSIGNMENT AND BILL OF SALE (this "*Assignment*"), effective as of 12:01 a.m. (Central Prevailing Time) on March 1, 2024 (the "*Effective Time*"), is made from **CITIZEN ENERGY III, LLC**, a Delaware limited liability company ("*CE3*"), **CITIZEN MINERAL, LLC**, a Delaware limited liability company ("*CM*"), **ROAN RESOURCES LLC**, a Delaware limited liability company (together with CE3 and CM, collectively "*Assignor*"), whose address is 320 South Boston Building, Suite 900, Tulsa, Oklahoma 74103, to **ROK ENERGY, LLC**, a Colorado limited liability company ("*Assignee*"), whose address is 5200 W. 20th Street, Greeley, Colorado 80634. Assignor and Assignee are sometimes hereinafter individually referred to as a "*Party*" and collectively as the "*Parties*".

**ARTICLE I
ASSIGNMENT**

1.1 *Assets*. For and in consideration of the sum of Ten Dollars (\$10.00) and other good and valuable consideration, the receipt and sufficiency of which are hereby acknowledged and confessed, Assignor does hereby SELL, ASSIGN, TRANSFER, CONVEY and DELIVER all of Assignor's right, title and interest in and to the following assets (less and except for the Excluded Assets (as hereinafter defined), such interest of Assignor in such assets, collectively, the "*Assets*"):

(a) the wellbores of each of the wells set forth in *Exhibit A - Part 1* (collectively, the "*Wells*");

(b) oil and gas leases, subleases and other leasehold estates, covering all depths and formations owned by Seller, created by oil and gas leases located within the lands described on *Exhibit A - Part 2* (the "*Subject Sections*"), including those described in *Exhibit A - Part 3*, together with any and all other right, title, and interest of Assignor in and to those leasehold estates created thereby, carried interests, farmout rights, options, fee mineral interests, royalty interests, overriding royalty interests, rights under pooling orders and other properties and interests in the Subject Sections, in each case including the rights thereunder reasonably necessary to produce, receive, sell or dispose of Hydrocarbons attributable to Wells located within the Subject Sections or to operate, maintain or plug and abandon such Wells (collectively, the "*Subject Section Leases*");

(c) oil and gas leases, subleases and other leasehold estates created by oil and gas leases located within the lands described on *Exhibit A - Part 4* (the "*Wellbore Only Sections*"), including those described in *Exhibit A - Part 5*, together with any and all other right, title, and interest of Assignor in and to those leasehold estates created thereby, carried interests, farmout rights, options, fee mineral interests, royalty interests, rights under pooling orders and other properties and interests in the Wellbore Only Sections, in each case TO THE EXTENT, AND ONLY TO THE EXTENT as the rights thereunder are reasonably necessary to produce, receive, sell or dispose of Hydrocarbons attributable to Wells located within the Wellbore Only Sections or to operate, maintain or plug and abandon such Wells (collectively, the "*Wellbore Only Leases*");

(d) all equipment, gathering systems, pipelines, machinery, fixtures, improvements and other real, personal and mixed property, operational or nonoperational that is used or held for use in connection with the Wells, including well equipment, casing, tubing, pumps, motors, machinery, rods, tanks, pipes, compressors, meters, boilers, fixtures, structures, materials and other items to the extent used or held for use in connection with the ownership or operation of the Wells;

(e) to the extent assignable (with consent, if applicable, but without any obligation of any Party to incur any out-of-pocket cost or expense or provide any other consideration), and to the extent



applicable to a non-operating interest holder in the Assets, any permit, license, registration, consent, order, approval, variance, exemption, waiver, franchise, right or other authorization (in each case), of any Governmental Authority as the same are reasonably necessary to produce, receive, sell or dispose of Hydrocarbons produced from a Well or to operate, maintain or plug and abandon a Well;

(f) to the extent assignable (with consent, if applicable, but without any obligation of any Party to incur any out-of-pocket cost or expense or provide any other consideration), and to the extent applicable to a non-operating interest holder in the Assets, all of the easements, rights-of-way, surface leases, surface use agreements and other surface usage rights existing as of the Closing Date to the extent used or held for use in connection with the ownership or operation of the Wells as the same are reasonably necessary to produce, receive, sell or dispose of Hydrocarbons produced from a Well or to operate, maintain or plug and abandon a Well;

(g) all Applicable Contracts, including those Contracts set forth on *Exhibit D* to the PSA (as hereinafter defined);

(h) copies of all books, records and files, reports, and Asset Tax and accounting records, in each case to the extent relating to the Assets and to the extent in Assignor's or any of its Affiliates' possession, including: (i) land and title records (including lease files, Third Party brokerage information, run sheets, mineral ownership reports, abstracts of title, surveys, maps, title opinions and title curative documents); (ii) contract files; (iii) correspondence; (iv) facility files (including construction records); (v) well files, proprietary seismic data and information, production records, electric logs, pressure data, and all related matters; and (vi) environmental, regulatory, accounting and Asset Tax records; but excluding any of the foregoing items to the extent comprising or otherwise attributable to the Excluded Assets;

(i) all Hydrocarbons and proceeds of production produced from or allocated to the Wells on and after the Effective Time;

(j) all Suspense Funds;

(k) all Imbalances; and

(l) all Designated Accounts Receivable.

TO HAVE AND TO HOLD the Assets, together with all and singular rights, privileges, hereditaments and appurtenances thereunto unto Assignee and to its successors and assigns, forever, subject to the following:

1.2 **Excluded Assets.** Notwithstanding anything in this Assignment to the contrary, Assignor hereby reserves and retains, on its own behalf or on behalf of certain of its Affiliates, all of the following assets (the "**Excluded Assets**"):

(a) the right to drill additional wells within the Wellbore Only Sections or to include the Wellbore Only Sections in a drilling or pooled unit attributable to additional wells;

(b) all of Assignor's minute books and Tax, accounting or financial records (including Tax Returns) that relate to Assignor's business generally (but not including the ownership and operation of the Assets), and all paper records and physical files;

(c) all trade credits, all accounts receivables, if any, and all other proceeds, income or revenues attributable to the Assets with respect to any period of time prior to the Effective Time (excluding Designated Accounts Receivable) or to the Excluded Assets with respect to any period of time;

(d) all claims, causes of action and other rights of Assignor arising under or with respect to (i) any Assets that are attributable to periods of time prior to the Effective Time including claims for adjustments or refunds and (ii) any other Excluded Assets;

(e) rights and interests of Assignor (i) under any policy or agreement of insurance or (except to the extent related to any Assumed Obligations) indemnity, (ii) under any bond or (iii) to any insurance or condemnation proceeds or awards arising, in each case, from acts, omissions or events, or damage to or destruction of property;

(f) all Hydrocarbons produced from the Wells with respect to all periods prior to the Effective Time other than those Hydrocarbons produced from or allocated to the Wells and in storage or existing in stock tanks, pipelines or plants (including inventory) as of the Effective Time;

(g) all claims of Assignor or its Affiliates for refunds or credits of or loss carry forwards with respect to (i) Asset Taxes attributable to any period, or portion of any Straddle Period, prior to the Effective Time, (ii) Income Taxes, or (iii) any Taxes attributable to the Excluded Assets;

(h) personal computers, any central SCADA server and all software associated with any SCADA system included in the Assets, network equipment and associated peripherals;

(i) all of Assignor's proprietary computer software, patents, trade secrets, copyrights, names, trademarks, logos and other intellectual property;

(j) all documents and instruments and other data or information of Assignor that may be protected by an attorney-client privilege;

(k) all documents and instruments and other data or information that cannot be disclosed to Assignee as a result of confidentiality arrangements under agreements with Third Parties;

(l) all audit rights arising under any of the Applicable Contracts or otherwise with respect to (i) any period prior to the Effective Time, with respect to the Assets, or (ii) any of the Excluded Assets;

(m) documents prepared or received by Assignor or its Affiliates with respect to (i) lists of prospective purchasers for such transactions compiled by Assignor or its Affiliates, (ii) bids submitted by other prospective purchasers of the Assets or any other interest in the Assets, (iii) analyses by Assignor or its Affiliates of any bids submitted by any prospective purchaser, (iv) correspondence between or among Assignor or its Affiliates or their respective representatives, and any prospective purchaser other than Assignee, and (v) correspondence between Assignor or its Affiliates or any of their respective representatives with respect to any of the bids, the prospective purchasers or the transactions contemplated in the PSA;

(n) Assignor's reserve studies, estimates and evaluations, estimates and valuations of assets or unliquidated liabilities, pilot studies, engineering, production, financial or economic studies, reports or forecasts, and any and all similar forward-looking economic, evaluative, or financial information relating to the Assets, and all licensed or proprietary geological, geophysical or seismic data that is non-

transferable or that can only be transferred with the payment of a Third Party fee (unless Assignee pays or advances such fee);

(o) any Assets described in *Section 1.1(e)* or *Section 1.1(f)* that are not assignable; as set forth on *Schedule 2.2(o)* to the PSA;

(p) the items specifically identified on *Exhibit B*;

(q) all engagements and similar letters and agreements with Assignor's legal advisors, it being agreed that Assignee shall have no right to claim, own or waive any attorney-client or similar privilege in favor of Assignor or any of its Affiliates with respect to the ownership or operation of the Assets;

(r) any Hedge Contracts;

(s) all email and other electronic correspondences;

(t) any assets or properties otherwise expressly identified as Excluded Assets under the PSA;

(u) all rights in and to the Subject Section Leases outside of the Subject Sections; and

(v) all other assets, properties and rights of (i) Assignor not specifically described as Assets in *Section 1.1*, including interests in the Wellbore Only Leases within the Wellbore Only Sections (except for the rights in such Wellbore Only Leases specifically described in *Section 1.1(c)*) or (ii) any Affiliate of Assignor that is not an Assignor.

ARTICLE II WARRANTY AND DISCLAIMERS

2.1 ***Special Title Warranty.*** This Assignment is made without warranty or representation, express, implied, statutory or otherwise, with respect to Assignor's title to any of the Assets, except that Assignor specially warrants and agrees to defend Defensible Title to the Subject Properties against the lawful claims and demands of all Persons claiming the same, or any part thereof, but limited to claims arising by, through, or under Assignor but not otherwise, (subject, however, to Permitted Encumbrances and any matters of record or referenced within instruments of record in any applicable county or in the records of any applicable Governmental Authority) (the "***Special Title Warranty***"). The Special Title Warranty shall terminate on the one year anniversary of the Closing Date.

2.2 ***Disclaimers.***

(a) **EXCEPT AS AND TO THE LIMITED EXTENT EXPRESSLY SET FORTH IN ARTICLE VI OF THE PSA OR THE CERTIFICATE DELIVERED BY ASSIGNOR AT CLOSING AND EXCEPT WITH RESPECT TO THE SPECIAL TITLE WARRANTY, (I) ASSIGNOR MAKES NO REPRESENTATIONS OR WARRANTIES, EXPRESS, STATUTORY OR IMPLIED, AND (II) ASSIGNOR EXPRESSLY DISCLAIMS ALL LIABILITY AND RESPONSIBILITY (OTHER THAN AS PROVIDED IN ARTICLE XII OF THE PSA) FOR ANY REPRESENTATION, WARRANTY, STATEMENT OR INFORMATION MADE OR COMMUNICATED (ORALLY OR IN WRITING) TO ASSIGNEE OR ANY BUYER REPRESENTATIVE (INCLUDING ANY OPINION, INFORMATION, PROJECTION OR ADVICE THAT MAY HAVE BEEN PROVIDED TO ASSIGNEE BY A MEMBER OF THE**

SELLER INDEMNIFIED PARTIES), AND ASSIGNEE ACKNOWLEDGES THAT IT HAS NOT RELIED ON ANY SUCH REPRESENTATION OR WARRANTY.

(b) EXCEPT AS AND TO THE LIMITED EXTENT EXPRESSLY SET FORTH IN ARTICLE VI OF THE PSA, THE SCHEDULES AND EXHIBITS OR THE CERTIFICATE DELIVERED BY ASSIGNOR AT CLOSING AND EXCEPT WITH RESPECT TO THE SPECIAL TITLE WARRANTY, AND WITHOUT LIMITING THE GENERALITY OF SECTION 2.2(a), ASSIGNOR EXPRESSLY DISCLAIMS, AND ASSIGNEE ACKNOWLEDGES THAT IT HAS NOT RELIED UPON, ANY REPRESENTATION OR WARRANTY, EXPRESS, STATUTORY OR IMPLIED BY ANY MEMBER OF SELLER INDEMNIFIED PARTIES, AS TO (I) TITLE TO ANY OF THE ASSETS, (II) THE CONTENTS, CHARACTER OR NATURE OF ANY REPORT OF ANY PETROLEUM ENGINEERING CONSULTANT, OR ANY ENGINEERING, GEOLOGICAL OR SEISMIC DATA OR INTERPRETATION, RELATING TO THE ASSETS, (III) THE QUANTITY, QUALITY OR RECOVERABILITY OF HYDROCARBONS IN OR FROM THE ASSETS, (IV) ANY ESTIMATES OF THE VALUE OF THE ASSETS OR FUTURE REVENUES GENERATED BY THE ASSETS, (V) THE PRODUCTION OF HYDROCARBONS FROM THE ASSETS, (VI) THE MAINTENANCE, REPAIR, CONDITION, QUALITY, SUITABILITY, DESIGN OR MARKETABILITY OF THE ASSETS, (VII) THE CONTENT, CHARACTER OR NATURE OF ANY INFORMATION MEMORANDUM, REPORTS, BROCHURES, CHARTS OR STATEMENTS PREPARED BY OR ON BEHALF OF ASSIGNOR OR THIRD PARTIES WITH RESPECT TO THE ASSETS, (VIII) ANY OTHER MATERIALS OR INFORMATION THAT MAY HAVE BEEN MADE AVAILABLE TO ASSIGNEE OR ANY BUYER REPRESENTATIVE IN CONNECTION WITH THE TRANSACTIONS CONTEMPLATED BY THE PSA OR ANY DISCUSSION OR PRESENTATION RELATING THERETO, AND (IX) ANY IMPLIED OR EXPRESS WARRANTY OF FREEDOM FROM PATENT OR TRADEMARK INFRINGEMENT. EXCEPT AS AND TO THE LIMITED EXTENT EXPRESSLY SET FORTH IN ARTICLE VI OF THE PSA OR THE CERTIFICATE DELIVERED BY ASSIGNOR AT CLOSING AND EXCEPT THE SPECIAL TITLE WARRANTY, ASSIGNOR FURTHER DISCLAIMS, AND ASSIGNEE ACKNOWLEDGES THAT IT HAS NOT RELIED UPON, ANY REPRESENTATION OR WARRANTY, EXPRESS, STATUTORY OR IMPLIED, OF MERCHANTABILITY, FREEDOM FROM LATENT VICES OR DEFECTS, FREEDOM FROM REDHIBITORY VICES OR DEFECTS, FITNESS FOR A PARTICULAR PURPOSE OR CONFORMITY TO MODELS OR SAMPLES OF MATERIALS OF ANY ASSETS, RIGHTS OF A PURCHASER UNDER APPROPRIATE STATUTES TO CLAIM DIMINUTION OF CONSIDERATION OR RETURN OF THE PURCHASE PRICE OR CONSIDERATION, IT BEING EXPRESSLY UNDERSTOOD AND AGREED BY THE PARTIES THAT ASSIGNEE IS DEEMED TO BE ACQUIRING THE ASSETS IN THEIR PRESENT STATUS, CONDITION AND STATE OF REPAIR, "AS IS" AND "WHERE IS" WITH ALL FAULTS OR DEFECTS (KNOWN OR UNKNOWN, LATENT, DISCOVERABLE OR UNDISCOVERABLE), AND THAT ASSIGNEE HAS MADE OR CAUSED TO BE MADE SUCH INSPECTIONS AS ASSIGNEE DEEMS APPROPRIATE.

(c) EXCEPT AS AND TO THE LIMITED EXTENT EXPRESSLY SET FORTH IN ARTICLE VI OF THE PSA, THE SCHEDULES AND EXHIBITS OR THE CERTIFICATE DELIVERED BY ASSIGNOR AT CLOSING (TO THE EXTENT SUCH CERTIFICATE IS APPLICABLE TO SUCH SECTION 6.19) AND EXCEPT WITH RESPECT TO THE SPECIAL TITLE WARRANTY, AND WITHOUT LIMITING THE GENERALITY OF SECTION 2.2(a), ASSIGNOR HAS NOT MADE ANY REPRESENTATION OR WARRANTY REGARDING ANY MATTER OR CIRCUMSTANCE RELATING TO ENVIRONMENTAL LAWS, THE RELEASE OF HAZARDOUS MATERIALS OR OTHER MATERIALS INTO THE ENVIRONMENT OR THE PROTECTION OF HUMAN HEALTH, SAFETY, NATURAL RESOURCES OR THE ENVIRONMENT, OR ANY OTHER ENVIRONMENTAL CONDITION OF THE ASSETS, AND

NOTHING IN THE PSA, THIS ASSIGNMENT OR OTHERWISE SHALL BE CONSTRUED AS SUCH A REPRESENTATION OR WARRANTY, AND ASSIGNEE ACKNOWLEDGES THAT IT HAS NOT RELIED UPON ANY SUCH REPRESENTATION OR WARRANTY, AND ASSIGNEE IS DEEMED TO BE ACQUIRING THE ASSETS "AS IS" AND "WHERE IS" WITH ALL FAULTS FOR PURPOSES OF THEIR ENVIRONMENTAL CONDITION, THAT ASSIGNEE HAS MADE OR CAUSED TO BE MADE SUCH ENVIRONMENTAL INSPECTIONS AS ASSIGNEE DEEMS APPROPRIATE PRIOR TO ITS EXECUTION OF THE PSA AND THIS ASSIGNMENT, AND THAT ASSIGNEE ACCEPTS THE ASSETS SUBJECT TO ALL ENVIRONMENTAL LIABILITIES RELATED THERETO.

(d) ASSIGNEE ACKNOWLEDGES THAT THE ASSETS HAVE BEEN USED FOR EXPLORATION, DEVELOPMENT AND PRODUCTION OF OIL AND GAS AND THAT THERE MAY BE PETROLEUM, PRODUCED WATER, WASTES OR OTHER SUBSTANCES OR MATERIALS LOCATED IN, ON OR UNDER THE ASSETS OR ASSOCIATED WITH THE ASSETS. EQUIPMENT AND SITES INCLUDED IN THE ASSETS MAY CONTAIN ASBESTOS, NORM OR OTHER HAZARDOUS MATERIALS. NORM MAY AFFIX OR ATTACH ITSELF TO THE INSIDE OF WELLS, MATERIALS AND EQUIPMENT AS SCALE, OR IN OTHER FORMS. THE WELLS AND MATERIALS AND EQUIPMENT LOCATED ON THE ASSETS OR INCLUDED IN THE ASSETS MAY CONTAIN NORM AND OTHER WASTES OR HAZARDOUS MATERIALS. NORM CONTAINING MATERIAL AND/OR OTHER WASTES OR HAZARDOUS MATERIALS MAY HAVE COME IN CONTACT WITH VARIOUS ENVIRONMENTAL MEDIA, INCLUDING WATER, SOILS OR SEDIMENT. SPECIAL PROCEDURES MAY BE REQUIRED FOR THE ASSESSMENT, REMEDIATION, REMOVAL, TRANSPORTATION OR DISPOSAL OF ENVIRONMENTAL MEDIA, WASTES, ASBESTOS, NORM AND OTHER HAZARDOUS MATERIALS FROM THE ASSETS.

ARTICLE III MISCELLANEOUS

3.1 *Subject to Purchase and Sale Agreement.* This Assignment is subject to and delivered pursuant to the terms of that certain Purchase and Sale Agreement dated April 10, 2024, by and among Assignor, Assignee and Mineral Resources, Inc., a Colorado corporation (as may be amended from time to time, the "PSA"), and nothing in this Assignment shall operate to limit, release, or impair any of Assignor's or Assignee's respective rights, obligations, remedies, or indemnities in the PSA. Capitalized terms used in this Assignment but not otherwise defined shall have the meanings given to such terms in the PSA. To the extent the terms and provisions of this Assignment conflict, or are inconsistent, with the terms and provisions of the PSA, the terms and provisions of the PSA shall control. This Assignment is intended to convey all of the Assets to Assignee pursuant to, and in accordance with, the PSA.

3.2 *Operator Support.* From and after the Closing and until the fifth anniversary of the Closing Date, Assignee shall (and shall cause all successors to its interests in any of the Assets to):

(a) at Assignor's request from time to time, support Assignor or any Affiliate of Assignor as operator of any existing or proposed oil and gas wells within the Subject Sections or Wellbore Only Sections, and

(b) at Assignor's request from time to time not to exceed five years after the Closing, convey to Assignor's designee interests in one or more Subject Section Leases constituting one Net Mineral Acre in a Subject Section or, if lesser, the amount of Net Mineral Acres in such Subject Section included in the Assets (excluding, for the avoidance of doubt, any interest in any existing well in such Subject Section) in exchange for Assignor's payment of \$1,000 to Assignee, each such conveyance to be (i)

Fee: \$438.00 Doc: \$0.00
Jill Locke - Grady County Clerk
State of Oklahoma

effective as of the first day of the month after the date of such request and (ii) made within ten Business Days after such request pursuant to a form of conveyance provided by Assignor, it being understood that Assignor shall not be entitled to make more than one request per Subject Section.

Assignee's obligations under this *Section 3.2* shall run with the lands underlying the Assets.

3.3 **Further Assurances.** Assignor covenants and agrees to execute and deliver to Assignee all such other and additional instruments and other documents and will do all such other acts and things as may be necessary more fully to assure to Assignee or its successors or assigns, all of the respective properties, rights and interests herein and hereby granted or intended to be granted.

3.4 **Construction.** The captions and section numbers in this Assignment are for convenience only and shall not be considered a part of or affect the construction or interpretation of any provision of this Assignment. References in this Assignment to sections and exhibits are to sections and exhibits of this Assignment unless otherwise specified. As used herein, the words "include", "includes", and "including" shall mean, in each case, "include, without limitation", "includes, without limitation", and "including, without limitation."

3.5 **Successors and Assigns.** This Assignment shall be binding upon and inure to the benefit of the Parties and their respective successors and assigns.

3.6 **Counterparts.** This Assignment may be executed in any number of counterparts, and each counterpart hereof shall be effective as to each Party that executes the same whether or not all of such Parties execute the same counterpart. If counterparts of this Assignment are executed, the signature pages from various counterparts may be combined into one composite instrument for all purposes. All counterparts together shall constitute only one Assignment, but each counterpart shall be considered an original.

3.7 **Subrogation.** To the extent applicable with respect to the Assets and to the extent Assignor may legally assign such rights and grant such subrogation, Assignee is hereby specifically assigned, and subrogated to, all warranties of title which Assignor may have from predecessors in interest (other than Assignor or any of its respective Affiliates).

3.8 **Severability.** If any provision of this Assignment is held invalid or unenforceable by any court of competent jurisdiction, the other provisions of this Assignment shall remain in full force and effect. The Parties further agree that if any provision contained herein is, to any extent, held invalid or unenforceable in any respect under the Laws governing this Assignment, they shall take any actions necessary to render the remaining terms and provisions of this Assignment valid and enforceable to the fullest extent permitted by Law and, to the extent necessary, shall amend or otherwise modify this Assignment to replace any term or provision contained herein that is held invalid or unenforceable with a valid and enforceable provision giving effect to the intent of the Parties to the greatest extent legally permissible and in accordance with the PSA.

3.9 **Exhibits.** All exhibits attached hereto are hereby made a part hereof and incorporated herein by this reference. Unless provided otherwise, all recording references in such exhibits are to the appropriate records of the counties or parishes in which the Assets are located.

3.10 **Recording.** In addition to filing this Assignment, the Parties shall execute and file with the appropriate authorities, whether federal, state or local, all forms or instruments required by applicable Law to effectuate the conveyance contemplated hereby. Said instruments shall be deemed to contain all of the exceptions, reservations, rights, titles and privileges set forth herein as fully as though the same were set

forth in each such instrument. The interests conveyed by such separate assignments are the same, and not in addition to the Assets conveyed herein.

3.11 **Conspicuous.** ASSIGNOR AND ASSIGNEE AGREE THAT, TO THE EXTENT REQUIRED BY APPLICABLE LAW TO BE EFFECTIVE, THE PROVISIONS IN THIS ASSIGNMENT IN BOLD-TYPE FONT ARE “CONSPICUOUS” FOR THE PURPOSE OF ANY APPLICABLE LAW.

3.12 **Exhibits.** Exhibits referred to herein are hereby incorporated and made a part of this Assignment for all purposes by such reference.

3.13 **Several Liability.** Each Assignor shall be severally liable for the full performance of all of such Assignor’s obligations under this Assignment.


[Remainder of page intentionally blank. Signature and Acknowledgment Pages follow]

1-2024-007025 Book 6320 Pg 8
06/07/2024 10:52am Pg 0001-0211
Fee: \$438.00 Doc: \$0.00
Jill Locke - Grady County Clerk
State of Oklahoma

IN WITNESS WHEREOF authorized representatives of Assignor and Assignee have executed this Assignment on the dates set forth in their respective acknowledgements hereto, but this Assignment shall be effective for all purposes as of the Effective Time.

ASSIGNOR:

CITIZEN ENERGY III, LLC


By: 
Name: James Woods
Title: Vice President - Land

I-2024-007025
06/07/2024 10:52am
Fee: \$438.00 Doc: \$0.00
Book 6320 Pg 9
Pg 0001-0211
Jill Locke - Grady County Clerk
State of Oklahoma

ACKNOWLEDGEMENT

STATE OF OKLAHOMA §
 §
COUNTY OF TULSA §

This instrument was acknowledged before me on this 30 day of May, 2024, by James Woods, as Vice President - Land of CITIZEN ENERGY III, LLC, a Delaware limited liability company, on behalf of said limited liability company.




Notary Public, State of Oklahoma

ASSIGNOR:


I-2024-007025
06/07/2024 10:52am

Book 6320 Pg 10
Pg 0001-0211

Fee: \$438.00 Doc: \$0.00

Jill Locke - Grady County Clerk
State of Oklahoma

CITIZEN MINERAL, LLC

By: 
Name: James Woods
Title: Vice President - Land

ACKNOWLEDGEMENT

STATE OF OKLAHOMA §
 §
COUNTY OF TULSA §

This instrument was acknowledged before me on this 30 day of May, 2024, by James Woods, as Vice President - Land of CITIZEN MINERAL, LLC, a Delaware limited liability company, on behalf of said limited liability company.




Notary Public, State of Oklahoma

ASSIGNOR:

I-2024-007025
06/07/2024 10:52am

Book 6320 Pg 11
Pg 0001-0211

ROAN RESOURCES LLC

Fee: \$438.00 Doc: \$0.00
Jill Locke - Grady County Clerk
State of Oklahoma

By: 
Name: James Woods
Title: Executive Vice President - Land

ACKNOWLEDGEMENT

STATE OF OKLAHOMA §
 §
COUNTY OF TULSA §

This instrument was acknowledged before me on this 30 day of May, 2024, by James Woods, as Executive Vice President - Land of ROAN RESOURCES LLC, a Delaware limited liability company, on behalf of said limited liability company.




Notary Public, State of Oklahoma

ASSIGNEE:

I-2024-007025

06/07/2024 10:52am


Book 6320 Pg 12

Pg 0001-0211

Fee: \$438.00 Doc: \$0.00

Jill Locke - Grady County Clerk
State of Oklahoma

ROK ENERGY, LLC

By: 
Name: Jack Sattler
Title: Executive Vice President

ACKNOWLEDGEMENT

STATE OF Colorado

§
§
§

COUNTY OF Weld

This instrument was acknowledged before me on this 30th day of May, 2024, by Jack Sattler, as Executive Vice President of ROK ENERGY, LLC, a Colorado limited liability company, on behalf of said limited liability company.

JAMIE R HOOD
NOTARY PUBLIC - STATE OF COLORADO
Notary ID #19924004885
My Commission Expires 1/20/2027



Notary Public, State of Colorado

Exhibit A - Part 1

Attached to that certain Assignment and Bill of Sale, dated effective March 1, 2024, by and among Citizen Energy III, LLC, Citizen Mineral, LLC, Roan Resources LLC and ROK Energy, LLC

Wells

[See attached]

I-2024-007025 Book 6320 Pg 13
06/07/2024 10:52am Pg 0001-0211
Fee: \$438.00 Doc: \$0.00
Jill Locke - Grady County Clerk
State of Oklahoma

Exhibit A-1

Attached to that certain Assignment and Bill of Sale dated effective March 1, 2024, by and between Citizen Energy III, LLC, Citizen Mineral, LLC and Roan Resources LLC (collectively "Assignor") and ROK Energy, LLC ("Assignee")

COUNTY	API	Well Name	Section	Township	Range
GRADY	3508721948	FLOYD 1-17	17	08N	04W
GRADY	3505124045	AULD 2H-34X	10	03N	05W
GRADY	3505123714	GOFF 1-15-10XH	15	03N	05W
GRADY	3505123783	SCOTT TRUST 1-15H	15	03N	05W
GRADY	3505124057	VINSON 2-22X27H	15	03N	05W
GRADY	3505124094	VINSON 3R-22X27H	15	03N	05W
GRADY	3505122597	CHARLIE 1-16	16	03N	05W
GRADY	3505123876	JEANNA 1-24H	24	03N	05W
GRADY	3505123876	JEANNA 2-24H	25	03N	05W
GRADY	3505123880	JEANNA 5-24H	25	03N	05W
GRADY	3505123884	JEANNA 6-24H	25	03N	05W
GRADY	3505123881	BRAGG 2-35X02H	35	03N	05W
GRADY	3505124000	BRAGG 3-35X02H	35	03N	05W
GRADY	3505124001	CUADRILLA 1-3-10WXH	3	04N	05W
GRADY	3505124096	SILVER STRATTON 1-6-31XH	7	04N	05W
GRADY	3505123928	SILVER STRATTON 2-6-31-30XHW	7	04N	05W
GRADY	3505124880	SILVER STRATTON 3-6-31-30XHW	7	04N	05W
GRADY	3505124871	SILVER STRATTON 4-6-31-30XHW	7	04N	05W
GRADY	3505124872	SILVER STRATTON 5-7-6-31XHW	7	04N	05W
GRADY	3505124881	SILVER STRATTON 6-7-6XHW	7	04N	05W
GRADY	3505124879	SINCLAIR 1-15-22XH	15	04N	05W
GRADY	3505123939	MCQUEEN TRUST A 1-21	21	04N	05W
GRADY	3505123108	BERT 0405 1-25-24SXH	25	04N	05W
GRADY	3505124957	BRUTON TRUST 1-25H	25	04N	05W
GRADY	3505123985	ERNIE 0405 2-25-24SXH	25	04N	05W
GRADY	3505124958	JANICE 1-25H	25	04N	05W
GRADY	3505123977	LAUPER 4-26H	26	04N	05W
GRADY	3505124168	MORRIS 1-26-23XH	26	04N	05W
GRADY	3505124007	BLACK MESA 1505 3-10 1WH	4	05N	05W
GRADY	3505124655	BARBARA BRAND 1-6H	6	05N	05W
GRADY	3505123890				

I-2024-007025

06/07/2024 10:52am

Book 6320 Pg 14

Pg 0001-0211

Fee: \$438.00 Doc: \$0.00

Jill Locke - Grady County Clerk

State of Oklahoma

GRADY	3505123953	MOORE 1-7H	7	05N	05W
GRADY	3505124031	SISKO 1-8-5XH	8	05N	05W
GRADY	3505124339	ENGLAND 1-12H	12	05N	05W
GRADY	3505121184	BRANCH B1	24	05N	05W
GRADY	3505123906	BROWN 1-29	29	05N	05W
GRADY	3505123895	MCLEMORE 1-29	29	05N	05W
GRADY	3505123799	MCLEMORE 2-29	29	05N	05W
GRADY	3505122795	MITCHUSSON A 3	29	05N	05W
GRADY	3505122879	MITCHUSSON A 4	29	05N	05W
GRADY	3505122444	MITCHUSSON-A 1-29	29	05N	05W
GRADY	3505122500	MITCHUSSON-A 2-1-29	29	05N	05W
GRADY	3505121034	SCHWARTZ A 1	30	05N	05W
GRADY	3505122492	MCKENNA 1-31	31	05N	05W
GRADY	3505123026	RIDDLE 6-32	32	05N	05W
GRADY	3505123458	RIDDLE 8-32	32	05N	05W
GRADY	3505123552	RIDDLE 9-32 N/O	32	05N	05W
GRADY	3505122394	KENDRA 1-33 N/O	33	05N	05W
GRADY	3505122381	RYAN 1-33	33	05N	05W
GRADY	3505122356	SPARKS A 1-33	33	05N	05W
GRADY	3505124233	LULYNN 1H-36X	36	05N	05W
GRADY	3505124586	GREEN ACRES 2-3-6-25XHW	1	06N	05W
GRADY	3505124587	GREEN ACRES 4-3-6-25XHW	1	06N	05W
GRADY	3505124588	GREEN ACRES 5-3-6-25XHW	1	06N	05W
GRADY	3505124531	HANSELL 2-3-34XHW	3	06N	05W
GRADY	3505124543	HANSELL 4-3-34XHW	3	06N	05W
GRADY	3505124524	HANSELL 5-3-34XHW	3	06N	05W
GRADY	3505124534	HANSELL 7-3-34XHW	3	06N	05W
GRADY	3505123994	MARY B 1-5XH	5	06N	05W
GRADY	3505124492	SIMMS 2-32-29XHW	5	06N	05W
GRADY	3505124493	SIMMS 4-32-29XHW	5	06N	05W
GRADY	3505124500	DYER 7-31-30XHW	6	06N	05W
GRADY	3505123816	GOOD MARTIN 7-10-3XH	10	06N	05W
GRADY	3505123843	GOOD MARTIN 8-10-3XH	10	06N	05W
GRADY	3505123758	RODGERS 1-11-2XH	11	06N	05W
GRADY	3505123912	SHAW 1-12H	12	06N	05W
GRADY	3505123826	GOOD MARTIN 1-10-3XH	15	06N	05W
GRADY	3505123838	GOOD MARTIN 2-10-3XH	15	06N	05W
GRADY	3505123830	GOOD MARTIN 3-10-3XH	15	06N	05W

I-2024-007025

06/07/2024 10:52am

Fee: \$438.00 Doc: \$0.00

Jill Locke - Grady County Clerk

State of Oklahoma

Book 6320 Pg 15

Pg 0001-0211

GRADY	3505123845	GOOD MARTIN 4-10-3XH	15	06N	05W
GRADY	3505123821	GOOD MARTIN 5-10-3XH	15	06N	05W
GRADY	3505123837	GOOD MARTIN 6-10-3XH	15	06N	05W
GRADY	3505124174	LUCILLE HAY 0605 1-15MH	16	06N	05W
GRADY	3505123769	KOLT 1-17H	17	06N	05W
GRADY	3505124650	RK MORRIS 2-29-20-17XHW N/O	17	06N	05W
GRADY	3505123936	MAY 1-21-16XH	21	06N	05W
GRADY	3505123918	MAY 2-21H	21	06N	05W
GRADY	3505123905	MAY 3-21-16XH	21	06N	05W
GRADY	3505123924	MAY 4-21-16XH	21	06N	05W
GRADY	3505123910	MAY 5-21-16XH	21	06N	05W
GRADY	3505123929	MAY 6-21-16XH	21	06N	05W
GRADY	3505123902	MAY 7-21-16XH	21	06N	05W
GRADY	3505120981	MITCHELL 1-21	21	06N	05W
GRADY	3505124705	SPARKS 2-22-27-34XHW	22	06N	05W
GRADY	3505123737	BRIDWELL 1-25H	25	06N	05W
GRADY	3505123931	COOLEY 1-24H	25	06N	05W
GRADY	3505123869	MCBRYDE 1-26-23XH	26	06N	05W
GRADY	3505124659	YELLOW SUB 0605-35-2 3WHX	26	06N	05W
GRADY	3505124660	YELLOW SUB 0605-35-2 4WHX	26	06N	05W
GRADY	3505124616	YELLOW SUB 0605-35-2 5WHX	26	06N	05W
GRADY	3505124617	YELLOW SUB 0605-35-2 6WHX	26	06N	05W
GRADY	3505123725	PIPKIN 1-28H	28	06N	05W
GRADY	3505124025	R. K. MORRIS 1-29-17XH	29	06N	05W
GRADY	3505123753	BRAND 1-30XH	30	06N	05W
GRADY	3505123878	DUNGAN 1-31-30XH	31	06N	05W
GRADY	3505123899	EARLY 1-32-29XH	32	06N	05W
GRADY	3505123780	COPELAND 1-36H	36	06N	05W
GRADY	3505124185	DOGFIISH 1-31-30 MXH	36	06N	05W
GRADY	3505124221	DOGFIISH 1-31-30 MXHR	36	06N	05W
GRADY	3505124200	DAVIS 1H-34X	3	07N	05W
GRADY	3505124418	ROBERTS 1H-5	5	07N	05W
GRADY	3505124313	HOBBBS 1H-31-30X	6	07N	05W
GRADY	3505124053	EMERY 1R-9-16XH	9	07N	05W
GRADY	3505124729	EMERY 2-9-16XHW	9	07N	05W
GRADY	3505124730	EMERY 3-16-9XHW	9	07N	05W
GRADY	3505124728	EMERY 4-16-9XHW	9	07N	05W
GRADY	3505124364	TAYLOR 7-5-10-15 1H	10	07N	05W

1-2024-007025

06/07/2024 10:52am

Book 6320 Pg 16

Pg 0001-0211

Fee: \$438.00 Doc: \$0.00

Jill Locke - Grady County Clerk
State of Oklahoma

GRADY	3505124366	TAYLOR 7-5-10-15 2H	10	07N	05W
GRADY	3505124387	TAYLOR 7-5-10-15-20H	10	07N	05W
GRADY	3505124197	CARLIN IH-2X	14	07N	05W
GRADY	3505124373	TAYLOR 7-5-10-15 3H	15	07N	05W
GRADY	3505124374	TAYLOR 7-5-10-15 4H	15	07N	05W
GRADY	3505124379	TAYLOR 7-5-10-15 5H	15	07N	05W
GRADY	3505124386	TAYLOR 7-5-10-15-21H	15	07N	05W
GRADY	3505123978	Z 21 1-17-8XH	17	07N	05W
GRADY	3505123891	MCCLAIN IH-7X	18	07N	05W
GRADY	3505124476	DYER 3-30-31XHW	19	07N	05W
GRADY	3505124482	DYER 4-30-31XHW	19	07N	05W
GRADY	3505124483	DYER 5-30HW	19	07N	05W
GRADY	3505124204	TRIPLE H 2-30-31HS	19	07N	05W
GRADY	3505124206	TRIPLE H 3-30-31HS	19	07N	05W
GRADY	3505124059	STRASSLE 1-28-33XH	21	07N	05W
GRADY	3505124076	ROMANOFF 1-25-24-13XH	25	07N	05W
GRADY	3505124515	NABORS 2-28-33XH	28	07N	05W
GRADY	3505124516	NABORS 3-28-33XH	28	07N	05W
GRADY	3505123886	LAMBRRECHT IH-20X	29	07N	05W
GRADY	3505123811	JACQUEZ IH-18X	30	07N	05W
GRADY	3505123996	JAMES IH-18X	30	07N	05W
GRADY	3505123949	TRIPLE H 1-30H	30	07N	05W
GRADY	3505124207	TRIPLE H 4-30-31HS	30	07N	05W
GRADY	3505124208	TRIPLE H 5-30-31HS	30	07N	05W
GRADY	3505124494	SIMMS 6-32-29XHW	32	07N	05W
GRADY	3505123963	NABORS 1-33-28XH	33	07N	05W
GRADY	3505124517	NABORS 4-33-28XH	33	07N	05W
GRADY	3505124518	NABORS 5-33-28XH	33	07N	05W
GRADY	3505124519	NABORS 6-33-28XH	33	07N	05W
GRADY	3505124152	BRIDWELL IH-22X	34	07N	05W
GRADY	3505124520	NABORS 7-33-28XH	34	07N	05W
GRADY	3505123782	RATLIFF IH-22X	34	07N	05W
GRADY	3505124589	GREEN ACRES 7-36-25XHW	36	07N	05W
GRADY	3505124095	GARRARD 0805 2-1XXHW	2	08N	05W
GRADY	3505122851	RENSHAW 1-2	2	08N	05W
GRADY	3505124099	BEL YEU 33-9-5 1WH	4	08N	05W
GRADY	3505124971	QUARTZ MOUNTAIN 0805 4-9-1WXH	4	08N	05W
GRADY	3505123575	WAMPLER 1-4	4	08N	05W

I-2024-007025

06/07/2024 10:52am

Fee: \$438.00 Doc: \$0.00

Jill Locke - Grady County Clerk
State of Oklahoma

Book 6320 Pg 17

Pg 0001-0211

GRADY	3505124219	PICKARD 1H-17X	8	08N	05W
GRADY	3505124232	TEDDY 1H-5X	8	08N	05W
GRADY	3505124590	MUSTANG 03 1H N/O	10	08N	05W
GRADY	3505124596	MUSTANG 03 2H N/O	10	08N	05W
GRADY	3505122916	SINGLETON-BROOKS 1-11	11	08N	05W
GRADY	3505124284	BROWN 0805 2H-1X	13	08N	05W
GRADY	3505124283	TED 2326 4H	14	08N	05W
GRADY	3505123410	PICKARD 1-16	16	08N	05W
GRADY	3505124065	DESKINS 1H-7X	19	08N	05W
GRADY	3505124370	WENDY 1H-19-30X	19	08N	05W
GRADY	3505124234	OORAH 0805 28-33-1WH	21	08N	05W
GRADY	3505124256	YIPPI KI-YAY 0805 21-16-1MH	21	08N	05W
GRADY	3505124910	YIPPI KI-YAY 0805 21-16-2WXXH	21	08N	05W
GRADY	3505124911	YIPPI KI-YAY 0805 21-16-3WXXH	21	08N	05W
GRADY	3505124041	DICKENS 1H-10X	22	08N	05W
GRADY	3505124042	OLIVER 1H-22X	22	08N	05W
GRADY	3505123393	SHANNON #1-23	23	08N	05W
GRADY	3505124282	TED 2326 2H	23	08N	05W
GRADY	3505124291	TED 2326 3H	23	08N	05W
GRADY	3505123643	EISENHOUR 1H-25X	24	08N	05W
GRADY	3505124912	YIPPI KI-YAY 0805 21-16-4MXH	28	08N	05W
GRADY	3505124913	YIPPI KI-YAY 0805 21-16-5WXXH	28	08N	05W
GRADY	3505122617	ANNA 1-5	5	09N	05W
GRADY	3505122737	EARL 3-5	5	09N	05W
GRADY	3505122580	DON'S RANCH 1	6	09N	05W
GRADY	3505122579	MCCARTHEY 1-8 N/O	8	09N	05W
GRADY	3505122635	MCCARTHEY 2-8	8	09N	05W
GRADY	3505124689	LIVINGSTON 0112 2H	12	09N	05W
GRADY	3505124690	LIVINGSTON 0112 3H	12	09N	05W
GRADY	3505124691	LIVINGSTON 0112 4H	12	09N	05W
GRADY	3505124666	LIVINGSTON 0112 5H	12	09N	05W
GRADY	3505124642	LIVINGSTON 0112 6H	12	09N	05W
GRADY	3505124641	LIVINGSTON 0112 7H	12	09N	05W
GRADY	3505124640	LIVINGSTON 0112 8H	12	09N	05W
GRADY	3505124692	LIVINGSTON 0112 9H	12	09N	05W
GRADY	3505124347	LIVINGSTON 12 1H	12	09N	05W
GRADY	3505124372	LIVINGSTON 1324 1H	12	09N	05W
GRADY	3505123705	PYRITE 1-12	12	09N	05W

I-2024-007025

Book 6320 Pg 18

06/07/2024 10:52am

Pg 0001-0211

Fee: \$438.00 Doc: \$0.00

Jill Locke - Grady County Clerk
State of Oklahoma

GRADY	3505122775	LAKIN 4-18	18	09N	05W
GRADY	3505122623	MEYER 1-18	18	09N	05W
GRADY	3505122883	LINDSEY 1-19	19	09N	05W
GRADY	3505123289	SPRAGUE 2-24	24	09N	05W
GRADY	3505123163	BLACKJACK 1-25	25	09N	05W
GRADY	3505123467	MEADOW 1-25	25	09N	05W
GRADY	3505123265	MOONSHINE 1-25	25	09N	05W
GRADY	3505122781	LOIS 3-27	27	09N	05W
GRADY	3505124627	JOHN PHILLIPS 0905 31-6 1MXH	31	09N	05W
GRADY	3505124629	ROBBERS CAVE 0905 31-30-12WXH	31	09N	05W
GRADY	3505122765	BASHARA 1-36	36	09N	05W
GRADY	3505123104	DANDY 1-36	36	09N	05W
GRADY	3505123261	GILL 1-36	36	09N	05W
GRADY	3505122443	BRAUM 1-18	18	10N	05W
GRADY	3505121620	MCCARTHEY 1-18	18	10N	05W
GRADY	3505121576	STREBER (STREBER 20#1) 20-1	20	10N	05W
GRADY	3505124511	GALAXY 2536 1H	24	10N	05W
GRADY	3505124556	GALAXY 2536 2H	24	10N	05W
GRADY	3505124557	GALAXY 2536 3H	24	10N	05W
GRADY	3505124558	GALAXY 2536 4H	24	10N	05W
GRADY	3505124954	GALAXY 2536 6H	24	10N	05W
GRADY	3505124508	GALAXY 2536 7H	24	10N	05W
GRADY	3505122279	WRIGHT 1-36	36	10N	05W
GRADY	3505124037	MICHELLE ABEL 1-11-2XH	11	03N	06W
GRADY	3505123983	WAYNE 1-13X12H	13	03N	06W
GRADY	3505123975	BOATRIGHT 1-31-30XH	1	04N	06W
GRADY	3505124064	FOWLER 4N6W 3-9X16H	4	04N	06W
GRADY	3505123804	CHEYENNE 1-10X3H	10	04N	06W
GRADY	3505123803	CHEYENNE 2-10X3H	10	04N	06W
GRADY	3505124100	NORTH CHEYENNE 3-10X3H	10	04N	06W
GRADY	3505124102	NORTH CHEYENNE 4-10X3H	10	04N	06W
GRADY	3505124128	NORTH CHEYENNE 5-10X3H	10	04N	06W
GRADY	3505124127	NORTH CHEYENNE 6-10X3H	10	04N	06W
GRADY	3505124137	NORTH CHEYENNE 7-10X3H	10	04N	06W
GRADY	3505124144	NORTH CHEYENNE 8-10X3H	10	04N	06W
GRADY	3505124345	MILLER 8-12X13H	12	04N	06W
GRADY	3505124585	DALE 5-13X12H	13	04N	06W
GRADY	3505124540	DALE LS 3-13X12H	13	04N	06W

I-2024-007025

06/07/2024 10:52am

Book 6320 Pg 19

Pg 0001-0211

Fee: \$438.00 Doc: \$0.00

Jill Locke - Grady County Clerk

State of Oklahoma

GRADY	3505123909	TYE MAX 1-13X12H	13	04N	06W
GRADY	3505124297	KABL 1-17X20H	17	04N	06W
GRADY	3505124038	ANITA FOWLER 1-27X26H	22	04N	06W
GRADY	3505124832	KEM RANCH 0406 2-24-25XH	24	04N	06W
GRADY	3505124833	KEM RANCH 0406 3-24-25WXXH	24	04N	06W
GRADY	3505124836	KEM RANCH 0406 4-24-25WXXH	24	04N	06W
GRADY	3505124834	KEM RANCH 0406 5-24-25XH	24	04N	06W
GRADY	3505124835	KEM RANCH 0406 6-24-25XH	24	04N	06W
GRADY	3505124048	KEM RANCH 1-24-25X	24	04N	06W
GRADY	3505124104	BOVINE 1-28-33-34XH	28	04N	06W
GRADY	3505123224	ALLEN 1-35	35	04N	06W
GRADY	3505123897	CASTLE 1-35H	35	04N	06W
GRADY	3505123944	BRANDON 12-5-6 1H	1	05N	06W
GRADY	3505124624	FARMS 4-36-25XHW	1	05N	06W
GRADY	3505123984	THURSTON 1-5-6 1H	1	05N	06W
GRADY	3505120714	SOUTHERLAND A 1-3	3	05N	06W
GRADY	3505124039	FIREFLY 1-6-7XH	6	05N	06W
GRADY	3505124523	BURTON 3 0506 1-11-2WXXH	11	05N	06W
GRADY	3505123820	COOK 13-5-6 1H	12	05N	06W
GRADY	3505123021	MARIE 1-14	14	05N	06W
GRADY	3505124067	CHARLIE BROWN 1-17-8XH	17	05N	06W
GRADY	3505124186	EJ CRADDOCK 4-28X21H	21	05N	06W
GRADY	3505123930	ERNESTEEN 1-21X28H	21	05N	06W
GRADY	3505123933	ERNESTEEN 2-21X28H	21	05N	06W
GRADY	3505122918	GAGE 1-22 N/O	22	05N	06W
GRADY	3505124082	PAULINE 7-27X22H N/O	22	05N	06W
GRADY	3505123427	CECIL 1-24	24	05N	06W
GRADY	3505123586	JERRY 1-24	24	05N	06W
GRADY	3505121070	LANE 1-24	24	05N	06W
GRADY	3505124002	LANE 13-24-1XH	24	05N	06W
GRADY	3505123226	LINDA 1-24	24	05N	06W
GRADY	3505123748	PAULINE 1-27X22H	27	05N	06W
GRADY	3505124078	PAULINE 3-27X22H	27	05N	06W
GRADY	3505124079	PAULINE 4-27X22H	27	05N	06W
GRADY	3505124074	PAULINE 5-27X22H	27	05N	06W
GRADY	3505124075	PAULINE 6-27X22H	27	05N	06W
GRADY	3505124083	PAULINE 8-27X22H	27	05N	06W
GRADY	3505124164	E J CRADDOCK 3-28X21H	28	05N	06W

I-2024-007025

06/07/2024 10:52am

Book 6320 Pg 20

Pg 0001-0211

Fee: \$438.00 Doc: \$0.00

Jill Locke - Grady County Clerk
State of Oklahoma

GRADY	3505124077	GRISWOLD 1-31-6XH	31	05N	06W
GRADY	3505124187	E J CRADDOCK IR-28X2IH	33	05N	06W
GRADY	3505124166	E J CRADDOCK 2-28X2IH	33	05N	06W
GRADY	3505124114	E J CRADDOCK 8-28X2IH	33	05N	06W
GRADY	3505124027	PUDGE 1-7-6XH	7	06N	06W
GRADY	3505124072	ISAAC TAYLOR 2-15-10XH	10	06N	06W
GRADY	3505124035	RYAN EXPRESS 1-18-19XH	18	06N	06W
GRADY	3505124828	LINTON 5-32-5XHM	29	06N	06W
GRADY	3505123720	MCEVOY 1-2-35XH	2	07N	06W
GRADY	3505124292	VAN SCHUYVER 1H-06-31	6	07N	06W
GRADY	3505123473	VOIGT 1	6	07N	06W
GRADY	3505123755	BETTY JEAN 1-8-5XH	8	07N	06W
GRADY	3505123739	ODOM 1-4-33XH	9	07N	06W
GRADY	3505123751	RAMSEY 1-10H	10	07N	06W
GRADY	3505124309	BIRT 2-13-12XHS	13	07N	06W
GRADY	3505124108	ROBINSON 2-15-10XHS	15	07N	06W
GRADY	3505124394	ROBINSON 5R-15-10X	15	07N	06W
GRADY	3505123919	BUSER 1-19-30XH	19	07N	06W
GRADY	3505124391	SCHOOFF 2-20-17-8XHS	20	07N	06W
GRADY	3505124393	SCHOOFF 4-20-17-8-XHS	20	07N	06W
GRADY	3505124362	RAMSEY TRUST 2-16-9-4XHS	21	07N	06W
GRADY	3505124343	ROBINSON 3-15-10XHS	22	07N	06W
GRADY	3505124344	ROBINSON 4-15-10XHS	22	07N	06W
GRADY	3505124328	LOWERS 3-14-11-2XHS	23	07N	06W
GRADY	3505124321	LOWERS 4-14-11-2XHS	23	07N	06W
GRADY	3505124293	BIRT 3-13-12XHS	24	07N	06W
GRADY	3505124294	BIRT 4-13-12XHS	24	07N	06W
GRADY	3505124402	WILLIAMS 7-24-13XHW	24	07N	06W
GRADY	3505124460	HART 1-25-24XHS	25	07N	06W
GRADY	3505124459	HART 2-25-24XHS	25	07N	06W
GRADY	3505124461	HART 3-25-24XHS	25	07N	06W
GRADY	3505124458	HART 4-25-24XHS	25	07N	06W
GRADY	3505124434	PYLE 5-25-36XHW	25	07N	06W
GRADY	3505124420	WILLIAMS 2-25-24-13XHW	25	07N	06W
GRADY	3505124419	WILLIAMS 4-25-24-13XHW	25	07N	06W
GRADY	3505124401	WILLIAMS 6-25-24-13XHW	25	07N	06W
GRADY	3505124028	CASH 1-26H	26	07N	06W
GRADY	3505124464	CASH 3-26-23XHS	26	07N	06W

1-2024-007025

06/07/2024 10:52am

Fee: \$438.00 Doc: \$0.00

Jill Locke - Grady County Clerk
State of Oklahoma

Book 6320 Pg 21

Pg 0001-0211

GRADY	3505124466	CASH 4-26-23XHS	26	07N	06W
GRADY	3505123857	GREEN 1-26-23XH	26	07N	06W
GRADY	3505124472	MARTHA 4-26-35-2-11XHS	26	07N	06W
GRADY	3505123947	SAWYER 1-23H	26	07N	06W
GRADY	3505124513	WALTERS WEST 3-27-34-3-10XHS	27	07N	06W
GRADY	3505124509	WALTERS WEST 4-27-34-3-10XHS	27	07N	06W
GRADY	3505123724	RILEY 1-28H	28	07N	06W
GRADY	3505123723	KATHRYN 1-31H	31	07N	06W
GRADY	3505124551	PHHELPS 1-31-30-19XHS	31	07N	06W
GRADY	3505124578	PHHELPS 2-31-30-19XHS	31	07N	06W
GRADY	3505124568	PHHELPS 3-31-30-19XHS	31	07N	06W
GRADY	3505124527	NANCY J 2-33-28-21XHS	33	07N	06W
GRADY	3505124526	NANCY J 3-33-28-21XHS	33	07N	06W
GRADY	3505124465	CASH 2-35-26-23XHS	35	07N	06W
GRADY	3505124471	MARTHA 2-35-2-11XHS	35	07N	06W
GRADY	3505124473	MARTHA 3-35-2-11XHS	35	07N	06W
GRADY	3505124154	PYLE 1-36-25XH	36	07N	06W
GRADY	3505124470	PYLE 2-36-25XHW	36	07N	06W
GRADY	3505124432	PYLE 4-36-25XHW	36	07N	06W
GRADY	3505124463	PYLE 7-25-36XHW	36	07N	06W
GRADY	3505124550	SANDBASS 0806 4-33-1MH	4	08N	06W
GRADY	3505124299	KING 1H-32-29	5	08N	06W
GRADY	3505124811	KING 32-29-9N-6W 2MHX	5	08N	06W
GRADY	3505124972	SMASHBOI 7_18-8N-6W 2MHX	7	08N	06W
GRADY	3505124973	SMASHBOI 7_18-8N-6W 3MHX	7	08N	06W
GRADY	3505122913	SHOOK 1-8 N/O	8	08N	06W
GRADY	3505124249	SHOOK 1H-08-05	8	08N	06W
GRADY	3505123054	SHOOK 2-8 N/O	8	08N	06W
GRADY	3505123253	SHOOK 3-8 N/O	8	08N	06W
GRADY	3505123413	SHOOK 4-8 N/O	8	08N	06W
GRADY	3505124512	ACADIAN 0806 11-2-11MH	11	08N	06W
GRADY	3505124388	JESSUP 1H-12-01	13	08N	06W
GRADY	3505124176	TURNER 1H-07-06	18	08N	06W
GRADY	3505124264	TURNER 1H-22	22	08N	06W
GRADY	3505124622	BLUE HORSESHOE 1MHX	36	08N	06W
GRADY	3505121594	GRIMES 1-7	7	09N	06W
GRADY	3505122160	GRIMES 2-7	7	09N	06W
GRADY	3505123246	GRIMES 3	7	09N	06W

1-2024-007025
 06/07/2024 10:52am
 Fee: \$438.00 Doc: \$0.00
 Jill Locke - Grady County Clerk
 State of Oklahoma

Book 6320 Pg 22
 Pg 0001-0211

GRADY	3505123436	GRIMES 4-7	7	09N	06W
GRADY	3505123206	MCMURTRY 2-7	7	09N	06W
GRADY	3505123299	MCMURTRY 3-7	7	09N	06W
GRADY	3505122674	LANGSTON 1-13	13	09N	06W
GRADY	3505124783	WATERMELON 0906 16-21-1MXXH	16	09N	06W
GRADY	3505124147	NOLA MAY SHAY 19-9-6 1H	19	09N	06W
GRADY	3505124212	EATON FARMS 20-9-6 1H	20	09N	06W
GRADY	3505123443	BOYER 2-26D	27	09N	06W
GRADY	3505124134	UMBACH ESTATE PROPERTIES 1H-28-21	28	09N	06W
GRADY	3505121870	TURNEY 3-15 N/O	15	10N	06W
GRADY	3505124113	PAXTON 1-20H	20	10N	06W
GRADY	3505124570	LARRY JACKSON 5-17	17	03N	07W
GRADY	3505124569	LARRY JACKSON 6-17	17	03N	07W
GRADY	3505124227	CLEBURNE 7R-12X13H	12	04N	07W
GRADY	3505121230	BAKER 1-22	22	04N	07W
GRADY	3505122448	EHRNSTEIN 1-22	22	04N	07W
GRADY	3505123986	ROWELL 1-1-12XH	1	05N	07W
GRADY	3505121816	GANN 1-18	18	05N	07W
GRADY	3505124088	WEST 1-33HXL	33	05N	07W
GRADY	3505124920	ROBERTS 0607 12-1-1MXXH	13	06N	07W
GRADY	3505122320	MOORE 1-1-33	33	06N	07W
GRADY	3505124162	RAWLINGS 1-35-2XH	35	06N	07W
GRADY	3505123460	KRUG 1	1	07N	07W
GRADY	3505124105	HARTLEY 7-7-7 1HX	7	07N	07W
GRADY	3505124262	JACK DAVID 9-4-1XH	8	07N	07W
GRADY	3505124216	JAXON 8-5-1XH	8	07N	07W
GRADY	3505124619	KIMBER 0707 17-20-1MHR	8	07N	07W
GRADY	3505124510	COMMERCE COMET 0707 11-2-1WH	11	07N	07W
GRADY	3505120547	BUSH 1	13	07N	07W
GRADY	3505122014	HAZEL 1-14	14	07N	07W
GRADY	3505124982	RUNESTONE 0707 11-14-1MXXH	14	07N	07W
GRADY	3505124159	DANSIL 1-15-10XH	15	07N	07W
GRADY	3505125088	RALPH ELLISON 0707 27-22-15-1WXXH	15	07N	07W
GRADY	3505121643	DOVER A 2	17	07N	07W
GRADY	3505121713	SALYER 1-20	20	07N	07W
GRADY	3505121803	SALYER 2-20	20	07N	07W
GRADY	3505124592	HOLDEN 0707 16-21-1WH	21	07N	07W
GRADY	3505123537	THOMAS 2-23H	23	07N	07W

1-2024-007025 **Book 6320 Pg 23**
06/07/2024 10:52am **Pg 0001-0211**
 Fee: \$438.00 Doc: \$0.00
 Jill Locke - Grady County Clerk
 State of Oklahoma

GRADY	3505120500	THOMAS-SMITH UNIT 1	23	07N	07W
GRADY	3505122055	CIRCLE BAR K 2-24	24	07N	07W
GRADY	3505120475	CIRCLE BAR-K RANCH 1	24	07N	07W
GRADY	3505122073	JACKSON 1-25	25	07N	07W
GRADY	3505120523	JOHNSON, ELMER "A" 1-25	25	07N	07W
GRADY	3505121794	MCCLURE 2-26	26	07N	07W
GRADY	3505121843	KAYSER 1	27	07N	07W
GRADY	3505121930	MANSELL 1	27	07N	07W
GRADY	3505122019	MANSELL 2	27	07N	07W
GRADY	3505122040	BIG MACK 34-A	34	07N	07W
GRADY	3505122415	CONGO CREEK 34-A	34	07N	07W
GRADY	3505120805	KING 1	34	07N	07W
GRADY	3505120653	COWBOY B 1	35	07N	07W
GRADY	3505122039	OSU 2-1-35	35	07N	07W
GRADY	3505120488	SHOCKEY 1 N/O	36	07N	07W
GRADY	3505124018	FRANKIE 1-2-35XH	2	08N	07W
GRADY	3505120599	MOSS, LANTZ #1-6	6	08N	07W
GRADY	3505124548	JC NELSON 1R-9-16-21XHM	9	08N	07W
GRADY	3505124416	SKAGGS 1-12-1XHM	12	08N	07W
GRADY	3505124368	ABRAHAM 1-14-11XHM	14	08N	07W
GRADY	3505124528	JUDAH 0807 17-20 1WH	17	08N	07W
GRADY	3505123703	MEADORS 1-28H	28	08N	07W
GRADY	3505124959	RHONDA 0807 33-4-1MXH	28	08N	07W
GRADY	3505123756	STEWART RANCH 1-34-27XH	34	08N	07W
GRADY	3505124525	ASH 0807 36-1-1WH	36	08N	07W
GRADY	3505124737	SAM NOBLE 0907 2-11 1MXH	2	09N	07W
GRADY	3505122872	WAGSTAFF 4-3	3	09N	07W
GRADY	3505124442	MATHESON 7-9-7 1H	7	09N	07W
GRADY	3505124521	DOBRY 1-16-21-28XHM	9	09N	07W
GRADY	3505124499	LENSGRAF 1-9-4XHM	9	09N	07W
GRADY	3505124501	WAYMAN TISDALE 0907 12-13 1MXH	12	09N	07W
GRADY	3505124251	FREDRECKA 24-9-7 1H	13	09N	07W
GRADY	3505124575	VICKREY 1-14-23-26XHM	14	09N	07W
GRADY	3505124250	GREER TRUST 17-9-7 1H	17	09N	07W
GRADY	3505124410	GOLDENEYE 25-9-7 1H	25	09N	07W
GRADY	3505124253	EUBANK 1-33-4XHM	33	09N	07W
GRADY	3501725414	CHUCK NORRIS 1007 10-15 1MXH	3	10N	07W
GRADY	3505123159	BRAUM 1-11	11	10N	07W

I-2024-007025 Book 6320 Pg 24
 06/07/2024 10:52am Pg 0001-0211
 Fee: \$438.00 Doc: \$0.00
 Jill Locke - Grady County Clerk
 State of Oklahoma

GRADY	3505123337	FITZGERALD 1-19	19	10N	07W
GRADY	3505123885	BLACK FOREST 1-20-17XH	20	10N	07W
GRADY	3505124746	RON HOWARD 1007 21-16-9-1MXXH	21	10N	07W
GRADY	3505124574	WILL ROGERS 1007 22-15 1MH	27	10N	07W
GRADY	3505123534	STARKEY 1-29	29	10N	07W
GRADY	3505124220	MCCOMAS IH-32-29	32	10N	07W
GRADY	3505124762	ROMAN NOSE 1007 35-3-1MXXH	34	10N	07W
GRADY	3505124160	HARDESTY 35-10-7 IH	35	10N	07W
GRADY	3505124173	HARDESTY 35-10-7 2H	35	10N	07W
GRADY	3505124395	CAROLINE 1007 31-6-1MXXH	36	10N	07W
GRADY	3501725623	TURNER FALLS 23-14-1MXXH	23	11N	07W
GRADY	3505121264	SCRUGGS 1	32	04N	08W
GRADY	3505123504	STEWART 1-32	32	04N	08W
GRADY	3505123398	LITTLE WASHITA 1-12	12	05N	08W
GRADY	3505123892	HIRAM 1-13H	24	06N	08W
GRADY	3505123982	HIRAM 2-13H	24	06N	08W
GRADY	3505122436	AB FARMS 1	1	07N	08W
GRADY	3505120178	NORGE MARCHAND UN TR(STATE#1)	36	07N	08W
GRADY	3505120269	66-1			
GRADY	3505122049	STATE 2	36	07N	08W
GRADY	3505123005	MCCLURE 2-7	7	08N	08W
GRADY	3505122484	NICHOLAS 5-23-R	23	08N	08W
GRADY	3505122334	AST 3	26	08N	08W
GRADY	3505124156	NATIONAL 1-1-35	35	08N	08W
GRADY	3505124184	PINKSTON IH-03	3	09N	08W
GRADY	3505122546	SHEPPERD IH-12-01-36	12	09N	08W
GRADY	3505124117	JOHNSON 1-30	30	09N	08W
GRADY	3505124125	HINES FEDERAL IH-0235X	2	10N	08W
GRADY	3505124228	BARBER 1-10H	10	10N	08W
GRADY	3505124183	FITZGERALD IH-15	15	10N	08W
GRADY	3505124349	MYERS 1008 1-17-20MXXH	17	10N	08W
GRADY	3505124319	CHESTNUT 26-10-8-1H	26	10N	08W
GRADY	3505124337	COTTONWOOD 32-10-8 IH	32	10N	08W
GRADY	3501523330	MORTON 1-33-28XHM	33	10N	08W
GRADY	3505125031	PRICE TOWER 1009 12-13-1MXXH	12	10N	09W
GRADY	3505125030	JACQUEZ 7-19-18-7XH	19	7N	5W
GRADY	3505125030	JACQUEZ 6-19-8-7XHS	30	7N	5W

I-2024-007025

06/07/2024 10:52am

Book 6320 Pg 25

Pg 0001-0211

Fee: \$438.00 Doc: \$0.00

Jill Locke - Grady County Clerk

State of Oklahoma

Exhibit A - Part 2

Attached to that certain Assignment and Bill of Sale, dated effective March 1, 2024, by and among
Citizen Energy III, LLC, Citizen Mineral, LLC, Roan Resources LLC and ROK Energy, LLC

Subject Sections

[See attached]

1-2024-007025 **Book 6320 Pg 26**
06/07/2024 10:52am **Pg 0001-0211**
Fee: \$438.00 Doc: \$0.00
Jill Locke - Grady County Clerk
State of Oklahoma

Exhibit A-2 - Subject Sections

Attached to that certain Assignment and Bill of Sale dated effective March 1, 2024, by and between Citizen Energy III, LLC, Citizen Mineral, LLC and Roan Resources LLC (collectively "Assignor") and ROK Energy, LLC ("Assignee")

TWN-RNG-SEC	RESERVOIR
01N-01E-28	MISSISSIPPIAN
01N-01E-28	WOODFORD
01N-01W-21	MISSISSIPPIAN
01N-01W-21	WOODFORD
01N-01W-22	MISSISSIPPIAN
01N-01W-22	WOODFORD
01N-01W-23	MISSISSIPPIAN
01N-01W-23	WOODFORD
01N-01W-29	MISSISSIPPIAN
01N-01W-30	MISSISSIPPIAN
01N-05W-14	MISSISSIPPIAN
01N-05W-14	WOODFORD
01S-03W-05	MISSISSIPPIAN
01S-03W-06	MISSISSIPPIAN
01S-03W-09	MISSISSIPPIAN
01S-03W-09	WOODFORD
01S-04W-06	MISSISSIPPIAN
01S-04W-16	MISSISSIPPIAN
01S-04W-21	MISSISSIPPIAN
02N-04W-26	MISSISSIPPIAN
02N-04W-26	WOODFORD
02N-04W-29	MISSISSIPPIAN
02N-04W-29	WOODFORD
02N-04W-35	WOODFORD
02N-05W-06	MISSISSIPPIAN
02N-05W-06	WOODFORD
02N-05W-07	MISSISSIPPIAN
02N-05W-07	WOODFORD
02S-03W-31	MISSISSIPPIAN
02S-04W-34	MISSISSIPPIAN
02S-04W-34	WOODFORD
03N-03W-16	MISSISSIPPIAN
03N-03W-16	WOODFORD
03N-03W-17	MISSISSIPPIAN
03N-03W-17	WOODFORD
03N-03W-21	WOODFORD
03N-03W-22	MISSISSIPPIAN
03N-03W-22	WOODFORD
03N-04W-05	MISSISSIPPIAN
03N-04W-05	WOODFORD
03N-04W-06	MISSISSIPPIAN
03N-04W-06	WOODFORD
03N-04W-08	MISSISSIPPIAN
03N-04W-08	WOODFORD
03N-04W-14	MISSISSIPPIAN
03N-04W-14	WOODFORD
03N-04W-16	WOODFORD
03N-04W-23	MISSISSIPPIAN
03N-04W-23	WOODFORD
03S-02E-04	MISSISSIPPIAN
03S-02E-04	WOODFORD
03S-02E-29	MISSISSIPPIAN
03S-02E-29	WOODFORD
03S-02W-16	MISSISSIPPIAN
03S-02W-16	WOODFORD
03S-03W-06	MISSISSIPPIAN
03S-03W-07	MISSISSIPPIAN

Exhibit A-2 - Subject Sections

03S-03W-07	WOODFORD
03S-03W-08	MISSISSIPPIAN
03S-03W-08	WOODFORD
03S-03W-09	MISSISSIPPIAN
03S-03W-09	WOODFORD
03S-03W-10	MISSISSIPPIAN
03S-03W-10	WOODFORD
03S-03W-14	MISSISSIPPIAN
03S-03W-14	WOODFORD
03S-03W-15	MISSISSIPPIAN
03S-03W-15	WOODFORD
03S-03W-16	MISSISSIPPIAN
03S-03W-16	WOODFORD
03S-03W-17	MISSISSIPPIAN
03S-03W-17	WOODFORD
03S-03W-20	MISSISSIPPIAN
03S-03W-20	WOODFORD
03S-03W-21	MISSISSIPPIAN
03S-03W-21	WOODFORD
03S-03W-22	MISSISSIPPIAN
03S-03W-22	WOODFORD
03S-03W-26	MISSISSIPPIAN
03S-03W-26	WOODFORD
03S-03W-27	MISSISSIPPIAN
03S-03W-27	WOODFORD
03S-03W-35	MISSISSIPPIAN
03S-03W-35	WOODFORD
03S-03W-36	WOODFORD
03S-04W-03	MISSISSIPPIAN
03S-04W-03	WOODFORD
03S-04W-12	WOODFORD
03S-04W-13	WOODFORD
03S-04W-14	MISSISSIPPIAN
03S-04W-14	WOODFORD
04N-03W-07	MISSISSIPPIAN
04N-03W-07	WOODFORD
04N-04W-01	WOODFORD
04N-04W-07	MISSISSIPPIAN
04N-04W-07	WOODFORD
04N-04W-08	MISSISSIPPIAN
04N-04W-09	MISSISSIPPIAN
04N-04W-09	WOODFORD
04N-04W-19	MISSISSIPPIAN
04N-04W-19	WOODFORD
04N-04W-23	WOODFORD
04N-04W-26	MISSISSIPPIAN
04N-04W-26	WOODFORD
04N-04W-28	MISSISSIPPIAN
04N-04W-28	WOODFORD
04N-04W-29	WOODFORD
04N-04W-32	MISSISSIPPIAN
04N-04W-32	WOODFORD
04N-05W-15	MISSISSIPPIAN
04N-05W-15	WOODFORD
04N-05W-25	MISSISSIPPIAN
04N-05W-25	WOODFORD
04N-05W-26	WOODFORD
04N-06W-03	MISSISSIPPIAN
04N-06W-03	WOODFORD
04N-06W-13	MISSISSIPPIAN
04N-06W-13	WOODFORD
04N-06W-17	MISSISSIPPIAN

Exhibit A-2 - Subject Sections

04N-06W-17	WOODFORD
04N-06W-20	MISSISSIPPIAN
04N-06W-20	WOODFORD
04N-06W-24	MISSISSIPPIAN
04N-06W-24	WOODFORD
04N-06W-25	WOODFORD
04N-06W-26	WOODFORD
04N-06W-28	WOODFORD
04N-06W-33	WOODFORD
04N-07W-12	MISSISSIPPIAN
04N-07W-12	WOODFORD
04N-07W-13	MISSISSIPPIAN
04N-07W-13	WOODFORD
04S-02E-05	MISSISSIPPIAN
04S-02E-05	WOODFORD
05N-03W-06	MISSISSIPPIAN
05N-03W-06	WOODFORD
05N-03W-07	WOODFORD
05N-04W-05	MISSISSIPPIAN
05N-04W-05	WOODFORD
05N-04W-06	MISSISSIPPIAN
05N-04W-06	WOODFORD
05N-04W-09	WOODFORD
05N-04W-10	WOODFORD
05N-04W-25	MISSISSIPPIAN
05N-04W-25	WOODFORD
05N-05W-02	WOODFORD
05N-05W-05	MISSISSIPPIAN
05N-05W-05	WOODFORD
05N-05W-06	WOODFORD
05N-05W-07	MISSISSIPPIAN
05N-05W-07	WOODFORD
05N-05W-08	MISSISSIPPIAN
05N-05W-08	WOODFORD
05N-05W-12	MISSISSIPPIAN
05N-05W-12	WOODFORD
05N-06W-01	MISSISSIPPIAN
05N-06W-01	WOODFORD
05N-06W-02	WOODFORD
05N-06W-03	MISSISSIPPIAN
05N-06W-03	WOODFORD
05N-06W-06	MISSISSIPPIAN
05N-06W-06	WOODFORD
05N-06W-07	MISSISSIPPIAN
05N-06W-07	WOODFORD
05N-06W-08	WOODFORD
05N-06W-13	MISSISSIPPIAN
05N-06W-13	WOODFORD
05N-06W-17	MISSISSIPPIAN
05N-06W-17	WOODFORD
05N-06W-22	MISSISSIPPIAN
05N-06W-22	WOODFORD
05N-06W-31	WOODFORD
05N-07W-02	WOODFORD
05N-07W-12	MISSISSIPPIAN
05N-07W-12	WOODFORD
05S-03W-35	MISSISSIPPIAN
05S-03W-35	WOODFORD
05S-05E-06	MISSISSIPPIAN
05S-05E-06	WOODFORD
06N-01W-31	MISSISSIPPIAN
06N-01W-31	WOODFORD

Exhibit A-2 - Subject Sections

06N-02W-04	MISSISSIPPIAN
06N-02W-04	WOODFORD
06N-02W-05	MISSISSIPPIAN
06N-02W-05	WOODFORD
06N-02W-16	MISSISSIPPIAN
06N-02W-16	WOODFORD
06N-02W-24	MISSISSIPPIAN
06N-02W-24	WOODFORD
06N-03W-12	MISSISSIPPIAN
06N-03W-12	WOODFORD
06N-04W-02	MISSISSIPPIAN
06N-04W-02	WOODFORD
06N-04W-03	MISSISSIPPIAN
06N-04W-03	WOODFORD
06N-04W-04	MISSISSIPPIAN
06N-04W-04	WOODFORD
06N-04W-06	MISSISSIPPIAN
06N-04W-06	WOODFORD
06N-04W-07	MISSISSIPPIAN
06N-04W-07	WOODFORD
06N-04W-08	MISSISSIPPIAN
06N-04W-08	WOODFORD
06N-04W-11	MISSISSIPPIAN
06N-04W-11	WOODFORD
06N-04W-12	MISSISSIPPIAN
06N-04W-12	WOODFORD
06N-04W-13	WOODFORD
06N-04W-16	MISSISSIPPIAN
06N-04W-16	WOODFORD
06N-04W-17	MISSISSIPPIAN
06N-04W-17	WOODFORD
06N-04W-21	MISSISSIPPIAN
06N-04W-21	WOODFORD
06N-04W-22	MISSISSIPPIAN
06N-04W-22	WOODFORD
06N-04W-27	MISSISSIPPIAN
06N-04W-27	WOODFORD
06N-04W-28	MISSISSIPPIAN
06N-04W-28	WOODFORD
06N-04W-31	MISSISSIPPIAN
06N-04W-31	WOODFORD
06N-04W-32	MISSISSIPPIAN
06N-04W-32	WOODFORD
06N-04W-34	MISSISSIPPIAN
06N-04W-34	WOODFORD
06N-05W-02	MISSISSIPPIAN
06N-05W-02	WOODFORD
06N-05W-11	MISSISSIPPIAN
06N-05W-11	WOODFORD
06N-05W-19	MISSISSIPPIAN
06N-05W-19	WOODFORD
06N-05W-34	MISSISSIPPIAN
06N-05W-34	WOODFORD
06N-05W-35	WOODFORD
06N-05W-36	MISSISSIPPIAN
06N-05W-36	WOODFORD
06S-01E-26	MISSISSIPPIAN
06S-01E-26	WOODFORD
06S-06E-03	MISSISSIPPIAN
06S-06E-03	WOODFORD
07N-02W-33	MISSISSIPPIAN
07N-02W-33	WOODFORD

Exhibit A-2 - Subject Sections

07N-03W-19	MISSISSIPPIAN
07N-03W-30	MISSISSIPPIAN
07N-04W-06	MISSISSIPPIAN
07N-04W-06	WOODFORD
07N-04W-07	MISSISSIPPIAN
07N-04W-07	WOODFORD
07N-04W-10	WOODFORD
07N-04W-14	MISSISSIPPIAN
07N-04W-14	WOODFORD
07N-04W-15	MISSISSIPPIAN
07N-04W-15	WOODFORD
07N-04W-18	MISSISSIPPIAN
07N-04W-18	WOODFORD
07N-04W-19	MISSISSIPPIAN
07N-04W-19	WOODFORD
07N-04W-23	MISSISSIPPIAN
07N-04W-23	WOODFORD
07N-04W-26	MISSISSIPPIAN
07N-04W-29	MISSISSIPPIAN
07N-04W-29	WOODFORD
07N-04W-30	MISSISSIPPIAN
07N-04W-30	WOODFORD
07N-04W-32	MISSISSIPPIAN
07N-04W-32	WOODFORD
07N-04W-33	MISSISSIPPIAN
07N-04W-33	WOODFORD
07N-04W-35	MISSISSIPPIAN
07N-04W-36	MISSISSIPPIAN
07N-04W-36	WOODFORD
07N-05W-02	WOODFORD
07N-05W-03	MISSISSIPPIAN
07N-05W-03	WOODFORD
07N-05W-05	MISSISSIPPIAN
07N-05W-05	WOODFORD
07N-05W-09	MISSISSIPPIAN
07N-05W-09	WOODFORD
07N-05W-15	MISSISSIPPIAN
07N-05W-15	WOODFORD
07N-05W-16	WOODFORD
07N-05W-19	MISSISSIPPIAN
07N-05W-19	WOODFORD
07N-05W-20	MISSISSIPPIAN
07N-05W-20	WOODFORD
07N-05W-22	MISSISSIPPIAN
07N-05W-22	WOODFORD
07N-05W-27	MISSISSIPPIAN
07N-05W-27	WOODFORD
07N-05W-29	WOODFORD
07N-05W-30	WOODFORD
07N-06W-04	MISSISSIPPIAN
07N-06W-04	WOODFORD
07N-06W-05	MISSISSIPPIAN
07N-06W-05	WOODFORD
07N-06W-08	MISSISSIPPIAN
07N-06W-08	WOODFORD
07N-06W-19	MISSISSIPPIAN
07N-06W-19	WOODFORD
07N-06W-26	MISSISSIPPIAN
07N-06W-26	WOODFORD
07N-06W-28	MISSISSIPPIAN
07N-06W-28	WOODFORD
07N-06W-30	WOODFORD

Exhibit A-2 - Subject Sections

07N-06W-31	MISSISSIPPIAN
07N-06W-31	WOODFORD
07N-07W-02	MISSISSIPPIAN
07N-07W-02	WOODFORD
07N-07W-04	MISSISSIPPIAN
07N-07W-04	WOODFORD
07N-07W-08	MISSISSIPPIAN
07N-07W-08	WOODFORD
07N-07W-09	MISSISSIPPIAN
07N-07W-09	WOODFORD
07N-07W-10	MISSISSIPPIAN
07N-07W-10	WOODFORD
07N-07W-11	MISSISSIPPIAN
07N-07W-15	MISSISSIPPIAN
07N-07W-15	WOODFORD
07N-07W-16	MISSISSIPPIAN
07N-07W-16	WOODFORD
07N-07W-18	WOODFORD
07N-07W-20	MISSISSIPPIAN
07N-07W-21	MISSISSIPPIAN
07N-07W-21	WOODFORD
07N-07W-24	MISSISSIPPIAN
07N-07W-25	MISSISSIPPIAN
07N-07W-27	WOODFORD
07S-01E-25	MISSISSIPPIAN
07S-01E-25	WOODFORD
07S-01W-03	MISSISSIPPIAN
07S-01W-03	WOODFORD
07S-01W-11	MISSISSIPPIAN
07S-01W-11	WOODFORD
08N-04W-01	MISSISSIPPIAN
08N-04W-01	WOODFORD
08N-04W-02	MISSISSIPPIAN
08N-04W-02	WOODFORD
08N-04W-04	MISSISSIPPIAN
08N-04W-04	WOODFORD
08N-04W-05	MISSISSIPPIAN
08N-04W-05	WOODFORD
08N-04W-06	MISSISSIPPIAN
08N-04W-06	WOODFORD
08N-04W-11	MISSISSIPPIAN
08N-04W-11	WOODFORD
08N-04W-12	MISSISSIPPIAN
08N-04W-12	WOODFORD
08N-04W-14	MISSISSIPPIAN
08N-04W-14	WOODFORD
08N-04W-19	MISSISSIPPIAN
08N-04W-19	WOODFORD
08N-04W-26	MISSISSIPPIAN
08N-04W-26	WOODFORD
08N-04W-27	MISSISSIPPIAN
08N-04W-27	WOODFORD
08N-04W-31	MISSISSIPPIAN
08N-04W-32	MISSISSIPPIAN
08N-04W-32	WOODFORD
08N-04W-33	MISSISSIPPIAN
08N-04W-33	WOODFORD
08N-05W-01	MISSISSIPPIAN
08N-05W-02	MISSISSIPPIAN
08N-05W-02	WOODFORD
08N-05W-05	MISSISSIPPIAN
08N-05W-05	WOODFORD

Exhibit A-2 - Subject Sections

08N-05W-06		MISSISSIPPIAN
08N-05W-06		WOODFORD
08N-05W-08		MISSISSIPPIAN
08N-05W-08		WOODFORD
08N-05W-15		MISSISSIPPIAN
08N-05W-15		WOODFORD
08N-05W-17		WOODFORD
08N-05W-20		MISSISSIPPIAN
08N-05W-20		WOODFORD
08N-05W-22		MISSISSIPPIAN
08N-05W-22		WOODFORD
08N-05W-25		MISSISSIPPIAN
08N-05W-26		MISSISSIPPIAN
08N-05W-26		WOODFORD
08N-05W-27		MISSISSIPPIAN
08N-05W-27		WOODFORD
08N-05W-30		MISSISSIPPIAN
08N-05W-30		WOODFORD
08N-06W-01		MISSISSIPPIAN
08N-06W-01		WOODFORD
08N-06W-05		MISSISSIPPIAN
08N-06W-06		MISSISSIPPIAN
08N-06W-07		MISSISSIPPIAN
08N-06W-12		MISSISSIPPIAN
08N-06W-12		WOODFORD
08N-06W-22		MISSISSIPPIAN
08N-06W-31		MISSISSIPPIAN
08N-06W-31		WOODFORD
08N-06W-33		MISSISSIPPIAN
08N-06W-33		WOODFORD
09N-04W-06		MISSISSIPPIAN
09N-04W-16		MISSISSIPPIAN
09N-04W-16		WOODFORD
09N-04W-17		WOODFORD
09N-04W-20		WOODFORD
09N-04W-21		MISSISSIPPIAN
09N-04W-21		WOODFORD
09N-04W-24		MISSISSIPPIAN
09N-04W-24		WOODFORD
09N-04W-25		WOODFORD
09N-04W-31		MISSISSIPPIAN
09N-04W-31		WOODFORD
09N-06W-29		MISSISSIPPIAN
09N-06W-29		WOODFORD
10N-07W-35		MISSISSIPPIAN
10N-07W-35		WOODFORD
10N-09W-12		MISSISSIPPIAN
11N-06W-16		MISSISSIPPIAN
11N-06W-16		WOODFORD
11N-06W-17		MISSISSIPPIAN
11N-06W-17		WOODFORD
11N-07W-07		MISSISSIPPIAN
11N-07W-07		WOODFORD
11N-07W-24		MISSISSIPPIAN
11N-07W-24		WOODFORD
12N-06W-11		MISSISSIPPIAN
12N-06W-11		WOODFORD
12N-06W-12		MISSISSIPPIAN
12N-06W-12		WOODFORD
12N-06W-13		MISSISSIPPIAN
12N-06W-13		WOODFORD
12N-06W-14		MISSISSIPPIAN

Exhibit A-2 - Subject Sections

12N-06W-14	WOODFORD
12N-06W-23	MISSISSIPPIAN
12N-06W-24	WOODFORD
12N-06W-25	MISSISSIPPIAN
12N-06W-25	WOODFORD
12N-06W-26	WOODFORD
12N-06W-32	MISSISSIPPIAN
12N-06W-32	WOODFORD
12N-06W-35	MISSISSIPPIAN
12N-07W-20	MISSISSIPPIAN
12N-07W-20	WOODFORD
12N-07W-29	MISSISSIPPIAN
12N-07W-35	MISSISSIPPIAN
12N-08W-05	WOODFORD
12N-08W-06	MISSISSIPPIAN
12N-08W-08	MISSISSIPPIAN
12N-08W-08	WOODFORD
12N-08W-23	MISSISSIPPIAN
12N-08W-28	MISSISSIPPIAN
12N-08W-29	MISSISSIPPIAN
12N-08W-29	WOODFORD
12N-08W-32	MISSISSIPPIAN
12N-08W-32	WOODFORD
13N-06W-18	MISSISSIPPIAN
13N-06W-18	WOODFORD
13N-07W-11	MISSISSIPPIAN
13N-07W-14	MISSISSIPPIAN
13N-07W-20	MISSISSIPPIAN
13N-07W-20	WOODFORD
13N-07W-23	MISSISSIPPIAN
13N-07W-36	MISSISSIPPIAN
13N-08W-14	MISSISSIPPIAN
13N-12W-03	MISSISSIPPIAN
13N-12W-23	MISSISSIPPIAN
13N-12W-23	WOODFORD
13N-13W-02	MISSISSIPPIAN
13N-13W-03	MISSISSIPPIAN
13N-13W-06	WOODFORD
13N-13W-08	MISSISSIPPIAN
13N-13W-08	WOODFORD
13N-13W-11	MISSISSIPPIAN
13N-13W-14	WOODFORD
13N-13W-20	MISSISSIPPIAN
13N-13W-20	WOODFORD
13N-13W-23	MISSISSIPPIAN
13N-13W-23	WOODFORD
13N-13W-27	MISSISSIPPIAN
13N-13W-27	WOODFORD
13N-13W-33	MISSISSIPPIAN
13N-13W-33	WOODFORD
13N-13W-34	MISSISSIPPIAN
13N-13W-34	WOODFORD
14N-06W-01	MISSISSIPPIAN
14N-06W-12	MISSISSIPPIAN
14N-06W-13	MISSISSIPPIAN
14N-06W-15	MISSISSIPPIAN
14N-06W-15	WOODFORD
14N-06W-22	MISSISSIPPIAN
14N-06W-22	WOODFORD
14N-06W-26	MISSISSIPPIAN
14N-06W-27	MISSISSIPPIAN
14N-06W-27	WOODFORD

Exhibit A-2 - Subject Sections

14N-06W-28	MISSISSIPPIAN
14N-06W-28	WOODFORD
14N-06W-33	MISSISSIPPIAN
14N-06W-33	WOODFORD
14N-06W-34	MISSISSIPPIAN
14N-06W-34	WOODFORD
14N-06W-35	MISSISSIPPIAN
14N-08W-04	MISSISSIPPIAN
14N-08W-07	MISSISSIPPIAN
14N-08W-21	MISSISSIPPIAN
14N-09W-06	MISSISSIPPIAN
14N-09W-06	WOODFORD
14N-09W-36	MISSISSIPPIAN
14N-09W-36	WOODFORD
14N-10W-14	MISSISSIPPIAN
14N-11W-03	WOODFORD
14N-12W-06	MISSISSIPPIAN
14N-12W-06	WOODFORD
14N-12W-07	MISSISSIPPIAN
14N-12W-07	WOODFORD
14N-12W-08	MISSISSIPPIAN
14N-12W-17	MISSISSIPPIAN
14N-12W-19	MISSISSIPPIAN
14N-12W-20	MISSISSIPPIAN
14N-12W-22	MISSISSIPPIAN
14N-12W-27	MISSISSIPPIAN
14N-12W-28	MISSISSIPPIAN
14N-12W-30	MISSISSIPPIAN
14N-12W-31	MISSISSIPPIAN
14N-12W-34	MISSISSIPPIAN
14N-12W-35	MISSISSIPPIAN
14N-13W-03	MISSISSIPPIAN
14N-13W-04	MISSISSIPPIAN
14N-13W-04	WOODFORD
14N-13W-08	MISSISSIPPIAN
14N-13W-08	WOODFORD
14N-13W-11	MISSISSIPPIAN
14N-13W-13	MISSISSIPPIAN
14N-13W-14	MISSISSIPPIAN
14N-13W-14	WOODFORD
14N-13W-17	MISSISSIPPIAN
14N-13W-17	WOODFORD
14N-13W-19	MISSISSIPPIAN
14N-13W-20	MISSISSIPPIAN
14N-13W-20	WOODFORD
14N-13W-23	MISSISSIPPIAN
14N-13W-23	WOODFORD
14N-13W-24	MISSISSIPPIAN
14N-13W-26	MISSISSIPPIAN
14N-13W-32	MISSISSIPPIAN
14N-13W-32	WOODFORD
14N-13W-34	MISSISSIPPIAN
14N-13W-35	MISSISSIPPIAN
14N-14W-14	MISSISSIPPIAN
14N-14W-14	WOODFORD
14N-14W-19	WOODFORD
14N-14W-23	MISSISSIPPIAN
14N-14W-23	WOODFORD
15N-05W-05	MISSISSIPPIAN
15N-05W-11	MISSISSIPPIAN
15N-05W-13	MISSISSIPPIAN
15N-05W-16	MISSISSIPPIAN

Exhibit A-2 - Subject Sections

15N-06W-05		MISSISSIPPIAN
15N-06W-10		MISSISSIPPIAN
15N-06W-21		MISSISSIPPIAN
15N-07W-27		MISSISSIPPIAN
15N-09W-15		MISSISSIPPIAN
15N-09W-16		MISSISSIPPIAN
15N-10W-06		MISSISSIPPIAN
15N-10W-07		MISSISSIPPIAN
15N-10W-17		MISSISSIPPIAN
15N-11W-03		MISSISSIPPIAN
15N-11W-11		MISSISSIPPIAN
15N-11W-16		MISSISSIPPIAN
15N-11W-18		MISSISSIPPIAN
15N-11W-19		MISSISSIPPIAN
15N-11W-25		MISSISSIPPIAN
15N-12W-02		MISSISSIPPIAN
15N-12W-08		MISSISSIPPIAN
15N-12W-16		MISSISSIPPIAN
15N-12W-16		WOODFORD
15N-12W-19		MISSISSIPPIAN
15N-12W-22		MISSISSIPPIAN
15N-12W-22		WOODFORD
15N-12W-30		MISSISSIPPIAN
15N-14W-09		MISSISSIPPIAN
15N-14W-10		MISSISSIPPIAN
15N-14W-17		WOODFORD
15N-14W-20		MISSISSIPPIAN
15N-14W-20		WOODFORD
15N-14W-25		MISSISSIPPIAN
15N-14W-26		MISSISSIPPIAN
15N-14W-31		WOODFORD
15N-15W-20		MISSISSIPPIAN
15N-15W-20		WOODFORD
15N-15W-26		MISSISSIPPIAN
15N-15W-26		WOODFORD
15N-15W-29		MISSISSIPPIAN
15N-15W-29		WOODFORD
15N-15W-33		MISSISSIPPIAN
15N-15W-34		MISSISSIPPIAN
15N-15W-34		WOODFORD
16N-03W-05		MISSISSIPPIAN
16N-03W-07		MISSISSIPPIAN
16N-05W-03		MISSISSIPPIAN
16N-05W-08		MISSISSIPPIAN
16N-05W-17		MISSISSIPPIAN
16N-05W-31		MISSISSIPPIAN
16N-05W-32		MISSISSIPPIAN
16N-06W-03		MISSISSIPPIAN
16N-06W-04		MISSISSIPPIAN
16N-06W-08		MISSISSIPPIAN
16N-06W-13		MISSISSIPPIAN
16N-06W-14		MISSISSIPPIAN
16N-06W-17		MISSISSIPPIAN
16N-06W-21		MISSISSIPPIAN
16N-06W-22		MISSISSIPPIAN
16N-06W-35		MISSISSIPPIAN
16N-08W-01		MISSISSIPPIAN
16N-09W-04		MISSISSIPPIAN
16N-09W-04		WOODFORD
16N-09W-20		MISSISSIPPIAN
16N-09W-35		MISSISSIPPIAN
16N-10W-02		MISSISSIPPIAN

Exhibit A-2 - Subject Sections

16N-10W-02		WOODFORD
16N-10W-13		MISSISSIPPIAN
16N-10W-14		MISSISSIPPIAN
16N-10W-18		MISSISSIPPIAN
16N-11W-04		MISSISSIPPIAN
16N-11W-05		MISSISSIPPIAN
16N-11W-07		MISSISSIPPIAN
16N-11W-09		MISSISSIPPIAN
16N-11W-10		MISSISSIPPIAN
16N-11W-11		MISSISSIPPIAN
16N-11W-15		MISSISSIPPIAN
16N-11W-16		MISSISSIPPIAN
16N-11W-18		MISSISSIPPIAN
16N-11W-24		MISSISSIPPIAN
16N-11W-25		MISSISSIPPIAN
16N-11W-30		MISSISSIPPIAN
16N-11W-33		MISSISSIPPIAN
16N-11W-34		MISSISSIPPIAN
16N-12W-05		MISSISSIPPIAN
16N-12W-08		MISSISSIPPIAN
16N-12W-09		MISSISSIPPIAN
16N-12W-12		MISSISSIPPIAN
16N-12W-17		MISSISSIPPIAN
16N-12W-18		MISSISSIPPIAN
16N-12W-22		MISSISSIPPIAN
16N-12W-24		MISSISSIPPIAN
16N-12W-25		MISSISSIPPIAN
16N-12W-26		MISSISSIPPIAN
16N-12W-32		MISSISSIPPIAN
16N-12W-33		MISSISSIPPIAN
16N-12W-35		MISSISSIPPIAN
16N-13W-11		MISSISSIPPIAN
16N-13W-19		WOODFORD
16N-13W-20		WOODFORD
16N-13W-21		MISSISSIPPIAN
16N-13W-27		MISSISSIPPIAN
16N-13W-28		MISSISSIPPIAN
16N-13W-30		MISSISSIPPIAN
16N-13W-30		WOODFORD
16N-13W-33		MISSISSIPPIAN
16N-13W-34		MISSISSIPPIAN
16N-14W-03		MISSISSIPPIAN
16N-14W-03		WOODFORD
16N-14W-10		WOODFORD
16N-15W-23		MISSISSIPPIAN
16N-15W-33		MISSISSIPPIAN
16N-16W-12		MISSISSIPPIAN
17N-03W-07		MISSISSIPPIAN
17N-03W-09		MISSISSIPPIAN
17N-03W-15		MISSISSIPPIAN
17N-03W-16		MISSISSIPPIAN
17N-03W-17		MISSISSIPPIAN
17N-03W-19		MISSISSIPPIAN
17N-03W-20		MISSISSIPPIAN
17N-03W-21		MISSISSIPPIAN
17N-03W-25		MISSISSIPPIAN
17N-03W-26		MISSISSIPPIAN
17N-03W-28		MISSISSIPPIAN
17N-03W-29		MISSISSIPPIAN
17N-03W-30		MISSISSIPPIAN
17N-03W-32		MISSISSIPPIAN
17N-05W-02		MISSISSIPPIAN

Exhibit A-2 - Subject Sections

17N-05W-08		MISSISSIPPIAN
17N-05W-14		MISSISSIPPIAN
17N-05W-14		WOODFORD
17N-05W-17		MISSISSIPPIAN
17N-05W-20		MISSISSIPPIAN
17N-05W-26		MISSISSIPPIAN
17N-06W-24		MISSISSIPPIAN
17N-06W-34		MISSISSIPPIAN
17N-06W-35		MISSISSIPPIAN
17N-07W-06		MISSISSIPPIAN
17N-07W-17		MISSISSIPPIAN
17N-07W-25		MISSISSIPPIAN
17N-08W-14		MISSISSIPPIAN
17N-08W-16		MISSISSIPPIAN
17N-08W-20		MISSISSIPPIAN
17N-08W-22		MISSISSIPPIAN
17N-08W-24		MISSISSIPPIAN
17N-09W-01		MISSISSIPPIAN
17N-10W-07		MISSISSIPPIAN
17N-10W-15		MISSISSIPPIAN
17N-10W-27		MISSISSIPPIAN
17N-10W-31		MISSISSIPPIAN
17N-10W-36		MISSISSIPPIAN
17N-11W-16		MISSISSIPPIAN
17N-11W-25		MISSISSIPPIAN
17N-11W-26		MISSISSIPPIAN
17N-11W-28		MISSISSIPPIAN
17N-11W-30		MISSISSIPPIAN
17N-11W-31		MISSISSIPPIAN
17N-11W-33		MISSISSIPPIAN
17N-11W-34		MISSISSIPPIAN
17N-13W-07		MISSISSIPPIAN
17N-13W-08		MISSISSIPPIAN
17N-13W-17		MISSISSIPPIAN
17N-14W-01		MISSISSIPPIAN
18N-02W-19		MISSISSIPPIAN
18N-03W-13		MISSISSIPPIAN
18N-03W-17		MISSISSIPPIAN
18N-03W-18		MISSISSIPPIAN
18N-03W-19		MISSISSIPPIAN
18N-03W-19		WOODFORD
18N-04W-01		MISSISSIPPIAN
18N-04W-02		MISSISSIPPIAN
18N-04W-13		MISSISSIPPIAN
18N-05W-09		MISSISSIPPIAN
18N-05W-18		MISSISSIPPIAN
18N-06W-13		MISSISSIPPIAN
18N-06W-14		MISSISSIPPIAN
18N-06W-33		MISSISSIPPIAN
18N-08W-05		MISSISSIPPIAN
18N-08W-15		MISSISSIPPIAN
18N-08W-32		MISSISSIPPIAN
18N-09W-01		MISSISSIPPIAN
18N-09W-08		MISSISSIPPIAN
18N-09W-12		MISSISSIPPIAN
18N-09W-26		MISSISSIPPIAN
18N-09W-29		MISSISSIPPIAN
18N-09W-34		MISSISSIPPIAN
18N-13W-03		MISSISSIPPIAN
18N-13W-08		MISSISSIPPIAN
18N-16W-02		MISSISSIPPIAN
18N-16W-10		MISSISSIPPIAN

Exhibit A-2 - Subject Sections

18N-17W-02		MISSISSIPPIAN
19N-03W-19		WOODFORD
19N-03W-31		WOODFORD
19N-03W-35		MISSISSIPPIAN
19N-03W-35		WOODFORD
19N-04W-11		WOODFORD
19N-04W-36		MISSISSIPPIAN
19N-05W-17		MISSISSIPPIAN
19N-15W-08		MISSISSIPPIAN
19N-16W-15		MISSISSIPPIAN
19N-17W-25		MISSISSIPPIAN
19N-20W-25		MISSISSIPPIAN
20N-12W-04		MISSISSIPPIAN
20N-12W-14		MISSISSIPPIAN
20N-12W-15		MISSISSIPPIAN
20N-12W-19		MISSISSIPPIAN
20N-12W-30		MISSISSIPPIAN
20N-13W-33		MISSISSIPPIAN
20N-14W-18		MISSISSIPPIAN
20N-15W-13		MISSISSIPPIAN
20N-15W-31		MISSISSIPPIAN
20N-16W-02		MISSISSIPPIAN
20N-16W-05		MISSISSIPPIAN
21N-12W-35		MISSISSIPPIAN
21N-13W-07		MISSISSIPPIAN
21N-14W-12		MISSISSIPPIAN
21N-15W-26		MISSISSIPPIAN
22N-11W-02		MISSISSIPPIAN
22N-11W-02		WOODFORD
22N-14W-34		MISSISSIPPIAN

END OF EXHIBIT A-2

I-2024-007025 **Book 6320 Pg 39**
 06/07/2024 10:52am **Pg 0001-0211**
 Fee: \$438.00 Doc: \$0.00
 Jill Locke - Grady County Clerk
 State of Oklahoma

1-2024-007025

06/07/2024 10:52am

Book 6320 Pg 40

Pg 0001-0211

Fee: \$438.00 Doc: \$0.00

Jill Locke - Grady County Clerk
State of Oklahoma

Exhibit A - Part 3

Attached to that certain Assignment and Bill of Sale, dated effective March 1, 2024, by and among
Citizen Energy III, LLC, Citizen Mineral, LLC, Roan Resources LLC and ROK Energy, LLC

Subject Section Leases

[See attached]

Exhibit A-3 - Leases

Attached to that certain Assignment and Bill of Sale dated effective March 1, 2024, by and between Citizen Energy III, LLC, Citizen Mineral, LLC and Roan Resources LLC (collectively "Assignor") and ROK Energy, LLC ("Assignee")

HBP Well Association

COUNTY	Original Lessor	Original Lessee	Effective Date	Book	Page	or Description	Township	Range	Section
GRADY	LARRY DALE DEARDORFF	VAUGHAN RESOURCES	11/3/2017	2437	289	SW/4 SW/4 NE/4	09N	04W	21
GRADY	IRENE A. WOOLDRIDGE	FRED S BRINKMAN	4/24/1949	458	504	NW/4 NE/4	04N	05W	15
GRADY	BL STERNBERG AND HELEN STERNBERG	FRED S BRINKMAN	7/3/1949	466	260	NW/4 NE/4	04N	05W	15
GRADY	MARGUERITE VICTRIA WILLIS AND ROY WILLIS	FRED S BRINKMAN	7/4/1949	466	306	NW/4 NE/4	04N	05W	15
GRADY	BESSIE VICTRIA MCCANN AND GE MCCANN	FRED S BRINKMAN	7/4/1949	466	259	NW/4 NE/4	04N	05W	15
GRADY	JF COSTELLO AND PAULINE COSTELLO	FRED S BRINKMAN	7/17/1949	466	386	NW/4 NE/4	04N	05W	15
GRADY	JC FINCH JR, AND VIOLET E. FINCH, JA	FRED S BRINKMAN	7/17/1949	466	350	NW/4 NE/4	04N	05W	15
GRADY	FREELING AND FRED L. LEONARD								
GRADY	C S BURGESS	ATLANTIC REFINING COMPANY	8/4/1958	589	276	NW/4 NE/4	04N	05W	15
GRADY	FRANK BUTTRAM	ATLANTIC REFINING COMPANY	11/4/1958	597	114	NW/4 NE/4	04N	05W	15
GRADY	W R WALLACE	ATLANTIC REFINING COMPANY	4/8/1959	604	224	NW/4 NE/4	04N	05W	15
GRADY	PETER BALOG, TRUSTEE OF THE BALOG FAMILY TRUST	ECHO ENERGY LLC	9/18/2013	4673	354	SE/4 NW/4, NE/4 SW/4, E/2 NW/4 SW/4	04N	05W	15
GRADY	JAMES D. EDGAR, TRUSTEE OF THE CHARLOTTE L. EDGAR LIVING TRUST	ECHO ENERGY LLC	8/29/2014	4807	450	NW/4, SW/4, NE/4, SE/4	04N	05W	15
GRADY	WALSH MINERAL PROPERTIES, L.L.C.	CONTINENTAL RESOURCES INC	7/6/2015	4935	234	NE/4 NW/4	04N	05W	15
GRADY	OCC FP ORDER 642598		3/2/2016			ALL	04N	05W	15
GRADY	EVELYN ESTES	DON W TUCKER	5/17/2015	4901	393	W/2 SE/4	04N	05W	15
GRADY	CATHY F CLOSSON	DON W TUCKER	4/17/2015	4904	388	W/2 SE/4	04N	05W	15
GRADY	ALICE PORTER DRAKE	DON W TUCKER	5/16/2015	4901	391	W/2 SE/4 SE/4	04N	05W	15
GRADY	KEVIN CLAY FITZGERALD	DON W TUCKER	4/16/2015	4901	389	W/2 SE/4	04N	05W	15
GRADY	WALSH MINERAL PROPERTIES, L.L.C.	ECHO ENERGY LLC	8/13/2015	4947	274	E/2 NW/4 NE/4, SW/4 NE/4, SW/4 NW/4 NE/4, SE/4 NE/4 NW/4, N/2 NE/4 NE/4 NW/4, NW/4 NE/4 NW/4, SE LESS 5 ACRES OUT OF NW/4 NW/4 SE/4, IT IS THE INTENT TO COVER ONLY THOSE DEPTHS BELOW 100 FEET BELOW THE BASE OF THE DESE FORMATION	04N	05W	25
GRADY	OCC FP ORDER 644113	MARATHON OIL COMPANY	10/27/2015			ALL	04N	05W	25

GRADY	MARTHA LUANN CRANDALL A/K/A LUANN STALCUP, NOW CRANDALL	ECHO ENERGY LLC	1/20/2015	4875	191	S/2 SE/4	04N	05W	26
GRADY	ROB STALCUP A/K/A JAMES ROBERT STALCUP A/K/A JAMES R. STALCUP	ECHO ENERGY LLC	1/20/2015	4875	204	S/2 SE/4	04N	05W	26
GRADY	BILL STALCUP, JR. A/K/A WILLIAM J. STALCUP	ECHO ENERGY LLC	1/20/2015	4875	196	S/2 SE/4	04N	05W	26
GRADY	RANDY STALCUP A/K/A RICHARD R. STALCUP	ECHO ENERGY LLC	1/20/2015	4875	200	S/2 SE/4	04N	05W	26
GRADY	VICKIE ALLEN A/K/A VICTORIA L. ALLEN A/K/A VICTORIA LEE ALLEN	ECHO ENERGY LLC	1/20/2015	4875	208	S/2 SE/4	04N	05W	26
GRADY	LEMON CREEK OIL & GAS, LTD.	NOTTING HILL PROPERTIES LLC	11/10/2015	4997	370	E/2 NE/4, N/2 SE/4 LESS AND EXCEPT THE DEESE FORMATION PREVIOUSLY POOLED IN CD #200203025, POOLING ORDER 466242, DATED JULY 31, 2002	04N	05W	26
GRADY	WALSH MINERAL PROPERTIES, L.L.C.	ECHO ENERGY LLC	1/11/2016	5001	445	S/2 SE/4, E/2 NE/4, N/2 SE/4	04N	05W	26
GRADY	FARMERS UNITED COOPERATIVE POOL	FREEDOM OIL & GAS CORPORATION	1/21/2016	5003	390	E/2 NE/4, N/2 SE/4	04N	05W	26
GRADY	OCC FP ORDER 665884	GULFPORT MIDCON LLC	7/12/2017			ALL	04N	05W	26
GRADY	OCC FP ORDER 680529	RED ROCKS OIL & GAS OPERATING LLC	7/23/2018			ALL	05N	05W	12
GRADY	ECHO MINERALS AC, LLC	ECHO ENERGY PARTNERS I LLC	8/7/2018	5467	196	NE/4 NW/4 SW/4	05N	05W	12
GRADY	ROBENNA H. HARRIS	DUANE ADAIR EXPLORATION	2/18/1987	1806	304	SW/4 NW/4	05N	05W	12
GRADY	W. A. LAMBRECHT, ET UX	DUANE ADAIR EXPLORATION	2/18/1987	1806	306	SW/4 NW/4	05N	05W	12
GRADY	GRADY D. HARRIS, JR. TRUST "A"	DUANE ADAIR EXPLORATION	3/5/1987	1823	301	SW/4 NW/4	05N	05W	12
GRADY	JANET MYERS TALLAFERRO	DUANE ADAIR EXPLORATION	2/16/1987	1807	125	SW/4 NW/4	05N	05W	12
GRADY	DORIS A. WALSH	CAPITAL LAND SERVICES INC	7/10/1987	1858	304	NW/4 NW/4	05N	05W	12
GRADY	GRADY D. HARRIS, JR. FAMILY TR	DUANE ADAIR EXPLORATION	3/5/1987	1823	298	SW/4 NW/4	05N	05W	12
GRADY	MORRIS THURMAN MYERS, JR.	DUANE ADAIR EXPLORATION	2/16/1987	1815	221	SW/4 NW/4	05N	05W	12
GRADY	ROBBIE BELFORD CRITCHFIELD	DUANE ADAIR EXPLORATION	2/23/1987	1806	302	NW/4	05N	05W	12
GRADY	PHYLLIS JEAN HARRIS BINNICKER	DUANE ADAIR EXPLORATION	2/18/1987	1806	308	SW/4 NW/4	05N	05W	12
GRADY	ESTATE OF MARY L. MEADE	DUANE ADAIR EXPLORATION	2/18/1987	1807	129	W/2 NW/4	05N	05W	12
GRADY	E. HARLAN MOSS, ET UX	DUANE ADAIR EXPLORATION	2/24/1987	1807	123	SW/4 NW/4	05N	05W	12
GRADY	RANDY STALCUP, A/K/A RICHARD R. STALCUP	ECHO ENERGY PARTNERS I LLC	1/24/2018	5374	530	SOUTH 20 ACRES OF LOTS 3, 4, S/2 NW/4, NW/4 NW/4 SW/4	05N	05W	02
GRADY	JRS MINERALS, L.L.C., AN OKLAHOMA LIMITED LIABILITY COMPANY	ECHO ENERGY PARTNERS I LLC	1/24/2018	5395	196	SOUTH 20 ACRES OF LOTS 3, 4, S/2 NW/4, NW/4 NW/4 SW/4	05N	05W	02
GRADY	MARTHA LUANN STALCUP CRANDALL	ECHO ENERGY PARTNERS I LLC	2/15/2018	5395	195	SOUTH 20 ACRES OF LOTS 3, 4, S/2 NW/4, NW/4 NW/4 SW/4	05N	05W	02
GRADY	VICTORIA A. STALCUP	ECHO ENERGY PARTNERS I LLC	2/15/2018	5395	194	SOUTH 20 ACRES OF LOTS 3, 4, S/2 NW/4, NW/4 NW/4 SW/4	05N	05W	02
GRADY	BARBARA SWINDELL, TRUSTEE OF THE BARBARA SWINDELL TRUST UTA DATED MAY 24, 2001	ECHO ENERGY PARTNERS I LLC	2/22/2018	5436	118	LOT 1 (39.66 ACRES), SE/4 NE/4, E/2 SE/4	05N	05W	02

I-2024-007025

Book 6320 Pg 42

06/07/2024 10:52am

Pg 0001-0211

Fee: \$438.00 Doc: \$0.00

Jill Locke - Grady County Clerk
State of Oklahoma

GRADY	JOHN W. DEHART, TRUSTEE OF THE JOHN W. DEHART TRUST UTA DATED JULY 31, 2001	ECHO ENERGY PARTNERS I LLC	2/22/2018	5422	7	LOT 1 (39.66 ACRES), SE/4 NE/4, E/2 SE/4	05N	05W	02
GRADY	JUDY DEHART THOMAS, CO-TRUSTEE OF THE THOMAS TRUST DATED MARCH 14, 2014	ECHO ENERGY PARTNERS I LLC	2/22/2018	5422	4	LOT 1 (39.66 ACRES), SE/4 NE/4, E/2 SE/4	05N	05W	02
GRADY	MIA RAPPORT, TRUSTEE OF THE THREE SISTERS ROYALTY TRUST	MUTUAL MINERAL PARTNERS INC	4/24/2018	5420	13	SW/4 SW/4, SW/4 NW/4 SW/4, E/2 NW/4 SW/4	05N	05W	02
GRADY	VICKIE ALLEN, A/K/A VICTORIA L. ALLEN, A/K/A VICTORIA LEE ALLEN	ECHO ENERGY PARTNERS I LLC	5/17/2018	5425	327	SOUTH 20 ACRES OF LOTS 3, 4, S/2 NW/4, NW/4 NW/4 SW/4	05N	05W	02
GRADY	ECHO MINERALS, LP	ECHO ENERGY PARTNERS I LLC	12/19/2018	5527	243	LOT 1 (39.66 ACRES), SE/4 NE/4, E/2 SE/4	05N	05W	02
GRADY	OCC FORCE POOLING ORDER NO387365	GAEDEKE MERGE LP	11/29/2018	387365		ALL	05N	05W	02
GRADY	KIMBERLY A. WADE, NOW COLIBERT	GAEDEKE HOLDINGS VII LTD	7/25/2017	5278	241	LOT 1, SE/4 NE/4, E/2 SE/4, S/2 SW/4 SE/4	05N	05W	02
GRADY	BETTY J JOSLYN F/K/A BETTY MARLOTT F/K/A BETTY PRO	JAGUAR ENERGY INC	4/25/2017	5231	89	S/2 NW/4, S. 20 AC OF LOT 3, LOT 4, S/2 NW/4, NW/4 NW/4 SW/4	05N	05W	02
GRADY	MIDFIRST BANK, AS SUCCESSOR TRUSTEE OF THE VAUGHN AND VANDEL.	ECHO ENERGY LLC	3/24/2014	4756	361	LOTS 3, 4, A/D/A N2 NW/4	05N	05W	05
GRADY	11/6/1992 MIDFIRST BANK, AS SUCCESSOR TRUSTEE OF THE VAUGHN AND VANDEL. BROTHERS MINERAL TRUST DATED	ECHO ENERGY LLC	3/24/2014	4989	406	LOTS 3, 4, A/D/A N2 NW/4	05N	05W	05
GRADY	11/6/1992 VIVIAN I. SPARKS AND DANIEL M. SPARKS	ECHO ENERGY LLC	6/23/2014	4780	7	NW/4 SE/4, E/2 SW/4 SE/4, SW/4 SW/4 SE/4	05N	05W	05
GRADY	BARRY STAPP	ECHO ENERGY LLC	7/29/2014	4794	522	NW/4, SW/4, NE/4, SE/4	05N	05W	05
GRADY	BERRY BROOKINS AND GWENDOLYN BROOKINS, HW/JT	ECHO ENERGY LLC	7/29/2014	4794	480	NW/4 SE/4, E/2 SW/4 SE/4, SW/4 SW/4 SE/4	05N	05W	05
GRADY	CATHERINE ELIZABETH VALENTINO	ECHO ENERGY LLC	7/29/2014	4814	227	NW/4 SE/4, E/2 SW/4 SE/4, SW/4 SW/4 SE/4	05N	05W	05
GRADY	THOMAS VANCE STAPP AND RUTH COMBS STAPP, HW/JT	ECHO ENERGY LLC	7/29/2014	4797	60	NW/4, SW/4, NE/4, SE/4	05N	05W	05
GRADY	STANLEY CHRIS BROOKINS	ECHO ENERGY LLC	7/29/2014	4797	57	NW/4 SE/4, E/2 SW/4 SE/4, SW/4 SW/4 SE/4	05N	05W	05
GRADY	GREGORY WAYNE BROOKINS	ECHO ENERGY LLC	8/4/2014	4798	209	NW/4 SE/4, E/2 SW/4 SE/4, SW/4 SW/4 SE/4	05N	05W	05
GRADY	SUMMERS-UHLES, LLC	ECHO ENERGY LLC	3/26/2014	4746	180	SE/4 NE/4	05N	05W	06
GRADY	JARRELL PIPKIN AND JANIFER PIPKIN	ECHO ENERGY LLC	3/27/2014	4746	177	S/2 SE/4 SE/4	05N	05W	06
GRADY	LARRY DEAN BRIDWELL	ECHO ENERGY LLC	3/27/2014	4743	426	LOT 3, THE SE 10 ACRES OF LOT 4, THE E. 20 ACRES OF LOT 5, THE SW 10 ACRES OF LOT 5, W/2 SE/4 NW/4	05N	05W	06
GRADY	HOLLY DEANN BRIDWELL, TRUSTEE OF THE HOLLY DEANN BRIDWELL LIVING TRUST DATED DECEMBER 27, 1994	ECHO ENERGY LLC	3/27/2014	4742	365	LOT 3, THE SE 10 ACRES OF LOT 4, THE E. 20 ACRES OF LOT 5, THE SW 10 ACRES OF LOT 5, W/2 SE/4 NW/4	05N	05W	06
GRADY	CHEROKEE ENERGY, LLC	ECHO ENERGY LLC	3/28/2014	4741	507	SW 9.17 ACRES OF LOT 7, A/K/A SW/4 SW/4 SW/4	05N	05W	06

GRADY	CCH INVESTMENTS, LLC	ECHO ENERGY LLC	6/17/2014	4777	567	SW 9.17 ACRES OF LOT 7, A/K/A SW/4 SW/4 SW/4	05N	05W	06
GRADY	MM-WOODFORD I, LP	ECHO ENERGY LLC	7/1/2014	4818	587	SW/4 LOT 2, SW/4 NE/4, E/2 SE/4 NW/4	05N	05W	06
GRADY	OCC FP ORDER 631421	MARATHON OIL COMPANY	10/22/2014			ALL	05N	05W	06
GRADY	LOUISE R EDWARDS TRUST	JDT INVESTMENTS LLC	7/24/2014	4821	345	SE/4 NE/4	05N	05W	06
GRADY	BLACK HAWK ROYALTY IV LP	LEFCO ENERGY LLC	7/24/2014	4793	513		05N	05W	06
GRADY	JOHN PAUL BLISH	LEFCO ENERGY LLC	6/17/2014	4800	357		05N	05W	06
GRADY	JBE GROUP, INC.	ECHO ENERGY LLC	6/30/2014	4781	433	NW/4, SW/4, NE/4, SE/4	05N	05W	07
GRADY	WILMA O. COPELAND AND KENNETH W. COPELAND, HWJT	ECHO ENERGY LLC	3/19/2014	4742	358	E/2 NE/4 SE/4	05N	05W	08
GRADY	HASKELL HORN FAMILY LIMITED PARTNERSHIP, BY E. RUTH MAXEY HORN	OIL VALLEY PETROLEUM LLC	5/3/2013	4619	486	NW/4 NW/4, W/2 NE/4 NW/4, N/2 N/2 SW/4	06N	05W	11
GRADY	REBECCA K. HATCHER REVOCABLE TRUST, DOUGLAS FULTON DUFORT, TRUSTEE	OIL VALLEY PETROLEUM LLC	5/30/2013	4625	130	NW/4 NW/4, W/2 NE/4 NW/4, N/2 N/2 SW/4 NW/4, N/2 NW/4 SE/4 NW/4	06N	05W	11
GRADY	MIDFIRST BANK, TRUSTEE OF THE MOLZ-SANGER TRUST	OIL VALLEY PETROLEUM LLC	12/24/2013	4725	376	NW/4 NW/4, W/2 NE/4 NW/4, N/2 N/2 SW/4 NW/4, N/2 NW/4 SE/4 NW/4, SW/4 SE/4 NW/4, S/2 N/2 SW/4 NW/4, S/2 NW/4 SE/4 NW/4, E/2 NW/4 SW/4, W/2 NE/4 SW/4, NW/4 SE/4 SW/4	06N	05W	11
GRADY	OCC FP ORDER 624922	CONTINENTAL RESOURCES INC	5/26/2014			ALL	06N	05W	11
GRADY	ELSIE J. JONES, AKA JANE E. JONES, AKA ELSIE JANE JONES IN HER INDIVIDUAL CAPACITY AND AS SOLE SURVIVING TRUSTEE OF THE CHARLES R. JONES & ELSIE J. JONES REVOCABLE LIVING TRUST DATED SEPTEMBER 20, 1997	OIL VALLEY PETROLEUM LLC	12/10/2012	4579	521	W/2 SE/4 NE/4, SW/4 NE/4, SE/4 NW/4, E/2 SW/4, W/2 SE/4, W/2 E/2 SE/4, E/2 SE/4 SE/4, ALL OF LOTS 2, 3 AND 4	06N	05W	19
GRADY	STEPHANIE AUBIN WALLACE	OIL VALLEY PETROLEUM LLC	4/29/2013	4616	33	N/2 NE/4	06N	05W	19
GRADY	RAINEY MICHELLE WALLACE	OIL VALLEY PETROLEUM LLC	4/29/2013	4625	134	N/2 NE/4	06N	05W	19
GRADY	JUSTIN ROBERT WALLACE	OIL VALLEY PETROLEUM LLC	4/29/2013	4617	313	N/2 NE/4	06N	05W	19
GRADY	BRYAN THOMAS WALLACE	OIL VALLEY PETROLEUM LLC	4/29/2013	4618	190	N/2 NE/4	06N	05W	19
GRADY	OCC FP ORDER 621305	MARATHON OIL COMPANY	2/25/2014			ALL	06N	05W	19
GRADY	SYDNEY CAMERON & ASSOCIATES INC	KEYSTONE ENERGY PARTNERS LLC	4/20/2017	5214	162	N/2 SW/4, S/2 SW/4 NW/4	06N	05W	34
GRADY	MERKOURIS, LLC	ECHO ENERGY LLC	11/20/2016	5125	81	E/2 W/2 NE/4, W/2 E/2 NE/4, E/2 NE/4 NE/4, NE/4 SE/4 NE/4	06N	05W	34
GRADY	ANITA R. THOMPSON PEASE, A/K/A ANITA R. PEASE, LIFE ESTATE	ARBUCKLE RESOURCES LLC	2/9/2017	5178	542	E/2 W/2 NE/4, NE/4 NE/4, N/2 SE/4 NE/4, SW/4 SE/4 NE/4	06N	05W	34
GRADY	PEGGY J. HAMBRICK	ACE ENERGY LLC	6/27/2018	5451	147	NE/4 NE/4, N/2 SE/4 NE/4, SW/4 SE/4 NE/4, E/2 W/2 NE/4	06N	05W	34
GRADY	SUMMERS-UHLES LLC	ACE ENERGY LLC	8/15/2018	5484	44	NE/4 NE/4, N/2 SE/4 NE/4, SW/4 SE/4 NE/4, E/2 W/2 NE/4	06N	05W	34
GRADY	JOHN O. JONES	ACE ENERGY LLC	8/25/2018	5499	283	NE/4 NE/4, N/2 SE/4 NE/4, SW/4 SE/4 NE/4, E/2 W/2 NE/4	06N	05W	34

I-2024-007025

06/07/2024 10:52am

Book 6320 Pg 44

Pg 0001-0211

Fee: \$438.00 Doc: \$0.00

Jill Locke - Grady County Clerk
State of Oklahoma

GRADY	MICHAEL A. BIRCH, A MARRIED MAN DEALING IN HIS SOLE AND SEPARATE PROPERTY	GAEDEKE HOLDINGS VII LTD	10/3/2016	5133	28	W/2 SW/4 SW/4	06N	05W	34
GRADY	MARR OIL & GAS LTD	KEYSTONE ENERGY PARTNERS LLC	4/20/2017	5211	334	N/2 SW/4	06N	05W	34
GRADY	LYDA LONG LLC	BLUE MOUNTAIN EXPLORATION LLC	6/15/2017	5241	481	SW/4 SE/4 NE/4	06N	05W	34
GRADY	PAISANO ENERGY LLC	OSAGE OIL & GAS PROPERTIES INC, DBA DRAGONFLY ENERGY INC	7/14/2017	5282	100	NW/4 NW/4 SW/4	06N	05W	34
GRADY	WENDELL M LONG TRUSTEE OF THE LONG FAMILY OIL TR	BLUE MOUNTAIN EXPLORATION LLC	6/15/2017	5241	434	NE/4 NE/4	06N	05W	34
GRADY	PAULA DANIEL	ECHO ENERGY LLC	3/29/2016	5044	470	W/2 SW/4	06N	05W	35
GRADY	DAVID DANIEL, A/K/A DAVID SIMPSON DANIEL	ECHO ENERGY LLC	3/30/2016	5031	142	W/2 SW/4	06N	05W	35
GRADY	MARJORIE ALEEN HICKS REVOCABLE TRUST DATED SEPTEMBER 4, 2013	ANNASTIN ENERGY LLC	6/2/2016	5063	370	NW/4 SE/4, W/2 SW/4 SE/4, N/2 NE/4 SW/4, E/2 SW/4 SE/4	06N	05W	35
GRADY	EAW ENERGY PARTNERS FUND, II, LP	ECHO ENERGY LLC	6/17/2016	5082	356	E/2 SE/4	06N	05W	35
GRADY	ROLAND F. HARRISON AND PATSY J. HARRISON, HUSBAND AND WIFE, JOINT TENANTS	ECHO ENERGY LLC	3/20/2017	5127	183	LOT 4, SW/4 NW/4	06N	05W	35
GRADY	THOMAS VANCE STAPP AND RUTH COMBS STAPP, HUSBAND AND WIFE, JOINT TENANTS	ECHO ENERGY LLC	9/26/2017	5129	543	W/2 SE/4, N/2 NE/4 SW/4	06N	05W	35
GRADY	STANLEY CHRIS BROOKINS	ECHO ENERGY LLC	9/26/2017	5129	539	W/2 SE/4, N/2 NE/4 SW/4	06N	05W	35
GRADY	JANIE DEE BUSS	ECHO ENERGY LLC	9/26/2017	5129	547	W/2 SE/4, N/2 NE/4 SW/4	06N	05W	35
GRADY	BERRY BROOKINS	ECHO ENERGY LLC	9/26/2017	5177	7	W/2 SE/4, N/2 NE/4 SW/4	06N	05W	35
GRADY	CATHERINE ELIZABETH VALENTINO	ECHO ENERGY LLC	9/26/2017	5134	599	W/2 SE/4, N/2 NE/4 SW/4	06N	05W	35
GRADY	THE CARVER ROYALTY COMPANY, L.L.C.	ECHO ENERGY LLC	12/20/2017	5363	76	NE/4 NE/4, E/2 NW/4 NE/4	06N	05W	35
GRADY	BARBARA SWINDELL, TRUSTEE OF THE BARBARA SWINDELL TRUST UTA DATED MAY 24, 2001	ECHO ENERGY PARTNERS I LLC	2/26/2018	5436	117	W/2 SW/4	06N	05W	35
GRADY	JOHN W. DEHART, TRUSTEE OF THE JOHN W. DEHART TRUST UTA DATED JULY 31, 2001	ECHO ENERGY PARTNERS I LLC	2/26/2018	5422	6	W/2 SW/4	06N	05W	35
GRADY	JUDY DEHART THOMAS, CO-TRUSTEE OF THE THOMAS TRUST DATED MARCH 14, 2014	ECHO ENERGY PARTNERS I LLC	2/26/2018	5422	5	W/2 SW/4	06N	05W	35
GRADY	ECHO MINERALS AC, LLC	ECHO ENERGY PARTNERS I LLC	12/19/2018	5527	239	NW/4 SE/4, W/2 SW/4 SE/4, N/2 NE/4 SW/4, E/2 SW/4 SE/4	06N	05W	35
GRADY	ECHO MINERALS VI, LLC	ECHO ENERGY PARTNERS I LLC	12/19/2018	5527	231	E/2 SE/4	06N	05W	35
GRADY	ECHO MINERALS VIII, LLC	ECHO ENERGY PARTNERS I LLC	12/19/2018	5527	235	NW/4 SE/4, W/2 SW/4 SE/4, N/2 NE/4 SW/4, E/2 SW/4 SE/4	06N	05W	35
GRADY	OCC FORCE POOLING ORDER 687365	GAEDEKE MERGE LP	11/29/2018	687365	ALL		06N	05W	35
GRADY	KIMBERLY A. WADE, NOW COLIBERT	GAEDEKE HOLDINGS VII LTD	11/21/2016	5134	320	W/2 SW/4	06N	05W	35
GRADY	FLEET FAMILY MINERAL PROPERTIES INC	EK EXPLORATION LLC	5/2/2017	5226	200	E/2 NW/4 NE/4	06N	05W	35

1-2024-007025

Book 6320 Pg 45

06/07/2024 10:52am

Pg 0001-0211

Fee: \$438.00 Doc: \$0.00

Jill Locke - Grady County Clerk

State of Oklahoma

GRADY	THE REPIGLOE COMPANY LLC	OSAGE OIL & GAS PROPERTIES INC	5/23/2017	5284	597	E/2 SW/4 SE/4	06N	05W	35
GRADY	TRUST A OF MARGARET HELEN KALMAR	EK EXPLORATION LLC	5/2/2017	5226	206	E/2 NW/4 NE/4	06N	05W	35
GRADY	MCCLURE CREEK MINERALS LLC	OSAGE OIL & GAS PROPERTIES INC	6/22/2017	5287	529	E/2 SE/4	06N	05W	35
GRADY	CORY MITCHELL	OSAGE OIL & GAS PROPERTIES INC	4/20/2017	5235	413	E/2 SE/4	06N	05W	35
GRADY	MAY LYNN CALHOUN DAVIDSON NOW HUMES	OSAGE OIL & GAS PROPERTIES INC	4/12/2017	5255	583	W/2 SW/4	06N	05W	35
GRADY	LYDA LONG LLC	BLUE MOUNTAIN EXPLORATION LLC	6/15/2017	5241	484	SW/4 SW/4 NW/4	06N	05W	35
GRADY	MARGARET A BLAIR REVOCABLE LIVING TRUST	OSAGE OIL & GAS PROPERTIES INC	6/15/2017	5276	436	NE/4 NE/4	06N	05W	35
GRADY	FRANK T FLEET INC	EXPLORATION LLC AN OKLAHOMA LIMITED LIABILITY COMPANY	5/2/2017	5226	203	NE/4 NE/4	06N	05W	35
GRADY	FLEET DICKEY MINERAL PROPERTIES LLC	EK EXPLORATION LLC	5/2/2017	5226	197	E/2 NW/4 NE/4	06N	05W	35
GRADY	THOMAS X CALHOUN	OSAGE OIL & GAS PROPERTIES INC	5/5/2017	5253	1	W/2 SW/4	06N	05W	35
GRADY	P.A.W.N ENTERPRISES LP	EK EXPLORATION LLC	5/2/2017	5226	209	E/2 NW/4 NE/4	06N	05W	35
GRADY	WENDELL M LONG TRUSTEE OF THE LONG FAMILY OIL TR	BLUE MOUNTAIN EXPLORATION LLC	6/15/2017	5241	440	N/2 NE/4 SW/4	06N	05W	35
GRADY	BILLY J. MITCHELL AND WYNELLA F. MITCHELL, TRUSTEES OF THE BILLY J. MITCHELL AND WYNELLA F. MITCHELL	ECHO ENERGY LLC	8/22/2013	4654	386	NE/4 NE/4, N/2 SE/4 NE/4, SW/4 SW/4, N/2 NW/4 SW/4	06N	05W	36
GRADY	REVOCABLE TRUST DATED 10/08/2003 ROBERT BRUCE JOHNSTON, A MARRIED MAN DEALING IN HIS SOLE AND SEPARATE PROPERTY	ECHO ENERGY LLC	8/30/2013	4661	388	NW/4	06N	05W	36
GRADY	MEKUSUKEY OIL COMPANY, LLC	ECHO ENERGY LLC	3/11/2014	4751	546	NW/4	06N	05W	36
GRADY	JULIE D. KNORR	ECHO ENERGY LLC	3/20/2014	4740	129	S/2 NW/4 SW/4	06N	05W	36
GRADY	PHILLIP ANDREW KNORR	ECHO ENERGY LLC	4/25/2014	4755	467	S/2 NW/4 SW/4	06N	05W	36
GRADY	OCC FP ORDER 623899	CONTINENTAL RESOURCES INC	5/2/2014			ALL	06N	05W	36
GRADY	DAVIS BROS, LLC	ECHO ENERGY LLC	2/10/2014	4724	56	N/2 SW/4, SW/4 SW/4, W/2 SE/4 SW/4, SE/4 SE/4 SW/4	06N	05W	02
GRADY	RAMONA WOLF, TRUSTEE OF THE OSBORNE MINERAL TRUST	ECHO ENERGY LLC	2/18/2014	4734	204	SE/4 SE/4	06N	05W	02
GRADY	OCC FP ORDER 644077	CONTINENTAL RESOURCES INC	10/8/2014			ALL	06N	05W	02
GRADY	WALSH MINERAL PROPERTIES, L.L.C.	ECHO ENERGY LLC	8/27/2015	4950	477	SE/4 SE/4	06N	05W	02
GRADY	JEAN WOOD ANDERSON TRUST, J. RANDOLPH HUBBARD, TRUSTEE	ACE ENERGY LLC	12/22/2015	4996	446	S/2 S/2 NE/4, N/2 N/2 SE/4, N/2 S/2 N/2 SE/4	07N	05W	15
GRADY	JEAN M. BOEHM, TRUSTEE OF THE JEAN M. BOEHM TRUST DATED MAY 1, 1995	ECHO OPERATING LLC	4/18/2017	5179	205	S/2 NW/4, N/2 SW/4, N/2 S/2 SW/4	07N	05W	15
GRADY	JACK W. FRISBY	ECHO ENERGY LLC	10/17/2017	5127	179	N/2 SW/4, N/2 S/2 SW/4, S/2 NW/4	07N	05W	15
GRADY	VIRGINIA N. LEE, TRUSTEE OF THE VIRGINIA N. LEE REVOCABLE TRUST DATED 3/10/2000	ECHO ENERGY LLC	10/30/2017	5129	535	S/2 NW/4, N/2 SW/4, N/2 S/2 SW/4	07N	05W	15
GRADY	AVEREX, INC.	ECHO ENERGY PARTNERS I LLC	5/1/2018	5461	24	S/2 NW/4, N/2 SW/4, N/2 S/2 SW/4	07N	05W	15

I-2024-007025

Book 6320 Pg 46

06/07/2024 10:52am

Pg 0001-0211

Fee: \$438.00 Doc: \$0.00

Jill Locke - Grady County Clerk
State of Oklahoma

GRADY	RAGAN PETROLEUM, INC	ECHO ENERGY PARTNERS I LLC	5/1/2018	5461	23	S/2 NW/4, N/2 SW/4, N/2 S/2 SW/4	07N	05W	15
GRADY	CLO ST OK CS-30049	LESCO ENERGY LLC	12/17/2014	4871	15	SW/4 SE/4 SW/4	07N	05W	15
GRADY	THOMAS RAY SIVLEY TRUST, BANK OF AMERICA, AGENT FOR THOMAS R. SIVLEY, TRUSTEE	ECHO ENERGY LLC	9/5/2013	4664	243	S/2 SW/4 NE/4, NW/4 SE/4, W/2 SW/4 SE/4, E/2 NE/4 SW/4, E/2 SW/4 SW/4, SE/4 SW/4	07N	05W	16
GRADY	JOANN SIVLEY RUPPERT TRUST, BANK OF AMERICA, N.A. AGENT FOR JOANN SIVELY RUPPERT TRUSTEE	ECHO ENERGY LLC	9/5/2013	4664	248	S/2 SW/4 NE/4, NW/4 SE/4, W/2 SW/4 SE/4, E/2 NE/4 SW/4, E/2 SW/4 SW/4, SE/4 SW/4	07N	05W	16
GRADY	PINKSTON RESOURCES LIMITED PARTNERSHIP	ECHO ENERGY LLC	7/15/2016	5081	167	NE/4 NW/4, W/2 NW/4 NE/4	07N	05W	16
GRADY	FIRST PINKSTON LIMITED PARTNERSHIP	ECHO ENERGY LLC	7/15/2016	5081	171	NE/4 NW/4, W/2 NW/4 NE/4	07N	05W	16
GRADY	JUDY SUE MOORE BLAKELEY, TRUSTEE OF THE BLAKELEY FAMILY TRUST, DATED THE 30TH DAY OF AUGUST, 2007, BY BRUN BETH MOORE JENNINGS METCALFE ATTORNEY IN FACT	ECHO ENERGY LLC	7/10/2013	4640	254	S/2 SW/4 NE/4, NW/4 SE/4, W/2 SW/4 SE/4, E/2 NE/4 SW/4, SE/4 SW/4, E/2 SW/4 SW/4	07N	05W	16
GRADY	TOM ED MOORE, TRUSTEE OF THE JARON TYLER MOORE TRUST U/T/A 8/17/2007, AMENDED AND RESTATED 5/4/09	ECHO ENERGY LLC	7/10/2013	4638	317	S/2 SW/4 NE/4, NW/4 SE/4, W/2 SW/4 SE/4, E/2 NE/4 SW/4, SE/4 SW/4, E/2 SW/4 SW/4	07N	05W	16
GRADY	PETER BALOG, TRUSTEE OF THE BALOG FAMILY TRUST	ECHO ENERGY LLC	9/18/2013	4666	220	S/2 NW/4, N/2 SW/4 NE/4	07N	05W	16
GRADY	MADP2009-OK, AN OKLAHOMA GENERAL PARTNERSHIP	ECHO ENERGY LLC	1/24/2014	4732	400	NE/4 NW/4, W/2 NW/4 NE/4	07N	05W	16
GRADY	DANIEL M. SPARKS	ECHO ENERGY LLC	9/19/2014	4817	168	S/2 SW/4 NE/4, NW/4 SE/4, W/2 SW/4 SE/4, E/2 NE/4 SW/4, E/2 SW/4 SW/4, SE/4 SW/4	07N	05W	16
GRADY	DANIEL M. SPARKS	ECHO ENERGY LLC	9/19/2014	4817	171	S/2 SW/4 NE/4, NW/4 SE/4, W/2 SW/4 SE/4, E/2 NE/4 SW/4, E/2 SW/4 SW/4, SE/4 SW/4	07N	05W	16
GRADY	STAMPS BROTHERS OIL & GAS, LLC	NATIVE OIL & GAS LLC	10/1/2014	4818	239	E/2 NE/4, E/2 NW/4 NE/4, SE/4 SE/4, S/2 NE/4 SE/4	07N	05W	16
GRADY	HAZELTINE HOLDINGS CORPORATION	MINERALMEN LAND COMPANY LLC	10/27/2014	4838	171	E/2 SW/4 SE/4	07N	05W	16
GRADY	CACTUS PETROLEUM CORPORATION	MINERALMEN LAND COMPANY LLC	11/5/2014	4835	294	E/2 SW/4 SE/4	07N	05W	16
GRADY	SOURCE ROCK MINERALS II, LLC	MINERALMEN LAND COMPANY LLC	11/6/2014	4846	164	NE/4 NW/4, W/2 NW/4 NE/4	07N	05W	16
GRADY	NATIONAL SURFACE & MINERALS, LLC	MINERALMEN LAND COMPANY LLC	11/6/2014	4838	422	NE/4 NW/4, W/2 NW/4 NE/4	07N	05W	16
GRADY	KIDD FAMILY PARTNERSHIP LIMITED	MINERALMEN LAND COMPANY LLC	11/6/2014	4835	290	NE/4 NW/4, W/2 NW/4 NE/4	07N	05W	16
GRADY	GORDA SOUND ROYALTIES, LP	MINERALMEN LAND COMPANY LLC	11/6/2014	4856	431	NE/4 NW/4, W/2 NW/4 NE/4	07N	05W	16
GRADY	FRANK C. DAVIS, III	MINERALMEN LAND COMPANY LLC	11/6/2014	4837	107	NE/4 NW/4, W/2 NW/4 NE/4	07N	05W	16
GRADY	G.F. RAY SR. TRUST, G. FARRELL RAY, III, TRUSTEE	MINERALMEN LAND COMPANY LLC	11/6/2014	4837	102	NE/4 NW/4, W/2 NW/4 NE/4	07N	05W	16
GRADY	BRIGHAM MINERALS, LLC	MINERALMEN LAND COMPANY LLC	11/6/2014	4837	571	NE/4 NW/4, W/2 NW/4 NE/4	07N	05W	16
GRADY	NIKKI A. URI	ACE ENERGY LLC	12/4/2015	4986	443	W/2 NE/4 SW/4, NW/4 SW/4, W/2 SW/4 SW/4	07N	05W	16

I-2024-007025

Book 6320 Pg 47

06/07/2024 10:52am

Pg 0001-0211

Fee: \$438.00 Doc: \$0.00

Jill Locke - Grady County Clerk
State of Oklahoma

GRADY	JUDY SUE MOORE BLAKELEY, TRUSTEE OF THE BLAKELEY FAMILY TRUST, DATED THE 30TH DAY OF AUGUST, 2007, A/K/A THE BLAKELEY FAMILY TRUST, DATED AUGUST 30, 2007, AS AMENDED AND RESTATED ON NOVEMBER 12, 2014	ECHO ENERGY LLC		7/11/2016	5084	571	S/2 SW/4 NE/4, NW/4 SE/4, W/2 SW/4 SE/4, E/2 NE/4 SW/4, SE/4 SW/4, E/2 SW/4 SW/4	07N	05W	16
GRADY	VALORY J. MOORE AND TOM ED MOORE, TRUSTEES OF THE JARON TYLER MOORE TRUST U/T/A DATED AUGUST 17, 2007, AMENDED AND RESTATED MAY 4, 2009	ECHO ENERGY LLC		7/11/2016	5078	298	S/2 SW/4 NE/4, NW/4 SE/4, W/2 SW/4 SE/4, E/2 NE/4 SW/4, SE/4 SW/4, E/2 SW/4 SW/4	07N	05W	16
GRADY	OCC FP ORDER 658661	CONTINENTAL RESOURCES INC		12/7/2016			ALL	07N	05W	16
GRADY	OCC FP ORDER 654237	CONTINENTAL RESOURCES INC		12/7/2016			ALL	07N	05W	16
GRADY	STATLER, LLC	ECHO ENERGY LLC		2/11/2014	4724	52	SE/4 SE/4	07N	05W	19
GRADY	CONSOLIDATED RESOURCE COMPANY, LLC	ECHO ENERGY LLC		2/14/2014	4740	208	E/2 NE/4 NE/4, NORTH 2 ACRES OF THE NE/4 SE/4 NE/4	07N	05W	19
GRADY	CHARLES M. WINBURN	ECHO ENERGY LLC		7/17/2015	4935	230	LOT 1, SE/4 NW/4, LESS AND EXCEPT THOSE FORMATIONS UNDER POOLING ORDER 622822	07N	05W	19
GRADY	STEPHANIE KAY WINBURN	ECHO ENERGY LLC		7/17/2015	4935	226	LOT 1, SE/4 NW/4, LESS AND EXCEPT THOSE FORMATIONS UNDER POOLING ORDER 622822	07N	05W	19
GRADY	GB ENERGY INC	LEFCO ENERGY LLC		10/2/2014	4820	160	SW/4 NE/4	07N	05W	19
GRADY	GB ENERGY INC	LEFCO ENERGY LLC		10/2/2014	4820	162	SE/4 SE/4	07N	05W	19
GRADY	CHARLES J MOUNTFORD TRUST UTA DTD 11-30-08	CITIZEN ENERGY II LLC		12/9/2014	4853	177	W/2 NW/4	07N	05W	20
GRADY	F.S.K. COMPANY, AN OKLAHOMA CORPORATION	RED SKY RESOURCES LLC		4/10/2013	4610	97	W/2 SW/4	07N	05W	22
GRADY	MARILYN KENNEDY GLADDEN INTERESTS, LLC	RED SKY RESOURCES LLC		4/10/2013	4604	354	W/2 SW/4	07N	05W	22
GRADY	THE SALLY KENNEDY RICHARDSON OIL COMPANY, LLC	RED SKY RESOURCES LLC		4/6/2013	4603	108	W/2 SW/4	07N	05W	22
GRADY	MARGARET KENNEDY CONNOR	ECHO ENERGY LLC		1/9/2014	4715	91	NW/4, SW/4, NE/4, SE/4	07N	05W	22
GRADY	JOHN Y. KENNEDY, II	ECHO ENERGY LLC		1/10/2014	4712	539	NW/4, SW/4, NE/4, SE/4	07N	05W	22
GRADY	MICHAEL "MOOSE" WATSON AND KATRINA A. WATSON, HUSBAND AND WIFE, AS JOINT TENANTS	ECHO ENERGY LLC		2/18/2014	4729	106	E/2 SW/4, W/2 SE/4, S/2 SW/4 NE/4, SE/4 SE/4 NW/4	07N	05W	22
GRADY	DONALD G. AYRES MINERAL TRUST, LLC	ECHO ENERGY LLC		12/11/2013	4703	109	SW/4	07N	05W	27
GRADY	CHARLES F. GILL, TRUSTEE OF THE CHARLES F. GILL REVOCABLE TRUST	ECHO ENERGY LLC		12/30/2013	4704	539	SW/4	07N	05W	27
GRADY	JAMIE HUSSEY, ADMINISTRATOR OF THE ESTATE OF GEORGE WASHINGTON HUSSEY, JR., DECEASED	ECHO ENERGY LLC		1/7/2014	4729	580	SW/4	07N	05W	27

I-2024-007025

Book 6320 Pg 48

06/07/2024 10:52am

Pg 0001-0211

Fee: \$438.00 Doc: \$0.00

Jill Locke - Grady County Clerk
State of Oklahoma

GRADY	MARIAN LEE STOLTE F/K/A MARIAN LEE ROCKHOLD	ECHO ENERGY LLC	1/13/2014	4712	532	NW/4, SW/4, NE/4, SE/4	07N	05W	27
GRADY	ALMA JOYCE MEYERS	ECHO ENERGY LLC	2/3/2014	4720	498	NW/4, SW/4, NE/4, SE/4	07N	05W	27
GRADY	ROBERT M. ROCKHOLD	ECHO ENERGY LLC	2/13/2014	4727	37	NW/4, SW/4, NE/4, SE/4	07N	05W	27
GRADY	DOLORES LUCILLE LOWE	ECHO ENERGY LLC	2/27/2014	4729	577	NW/4, SW/4, NE/4, SE/4	07N	05W	27
GRADY	KAREN ADEL ROCKHOLD-COPELAND	ECHO ENERGY LLC	3/20/2014	4741	98	NW/4, SW/4, NE/4, SE/4	07N	05W	27
GRADY	CATHERINE MARIE ROCKHOLD-KRACKER	ECHO ENERGY LLC	3/20/2014	4740	133	NW/4, SW/4, NE/4, SE/4	07N	05W	27
GRADY	MICHAEL BELAND ROCKHOLD	ECHO ENERGY LLC	3/20/2014	4740	126	NW/4, SW/4, NE/4, SE/4	07N	05W	27
GRADY	MICHAEL BELAND ROCKHOLD	OSAGE OIL & GAS PROPERTIES INC	4/5/2017	5217	178	SW/4	07N	05W	27
GRADY	ROBERT M ROCKHOLD	OSAGE OIL & GAS PROPERTIES INC	4/12/2017	5217	175	SW/4	07N	05W	27
GRADY	DOLORES LUCILLE LOWE	OSAGE OIL & GAS PROPERTIES INC	4/14/2017	5217	184	SW/4	07N	05W	27
GRADY	MARIAN LEE STOLTE	OSAGE OIL & GAS PROPERTIES INC	4/1/2017	5217	181	SW/4	07N	05W	27
GRADY	G.W. THOMAS, III	BBX OIL CORPORATION	12/13/1995	2827	264	SW/4	07N	05W	27
GRADY	PAULINE M. MOORE KINNEY	LUCIAN ERWIN	1/17/1969	857	644	NE/4 NW/4, N/2 NE/4	07N	05W	29
GRADY	JOE W. MOSLEY, ET UX	LUCIAN ERWIN	1/25/1969	857	640	S/2 NE/4, N/2 SE/4, SURFACE TO 12,797 FEET, NW/4 NW/4 NW/4	07N	05W	29
GRADY	GRADY L. BOYD, ET AL	LUCIAN ERWIN	1/28/1969	857	648	NE/4 NW/4, N/2 NE/4	07N	05W	29
GRADY	CHARLES I. MILLER	LUCIAN ERWIN	1/29/1969	857	660	NE/4 NW/4, N/2 NE/4	07N	05W	29
GRADY	WILLIAM E. MILLER	LUCIAN ERWIN	1/29/1969	857	656	NE/4 NW/4, N/2 NE/4	07N	05W	29
GRADY	JAMES F. FORD, ET UX	LUCIAN ERWIN	1/31/1969	857	652	NE/4 NW/4, N/2 NE/4	07N	05W	29
GRADY	EDW. CLARK	MOBIL OIL CORPORATION	2/12/1969	858	436	S/2 NE/4, N/2 SE/4, SURFACE TO 12,797 FEET	07N	05W	29
GRADY	ANNA LUCAS, ET AL	LUCIAN ERWIN	3/12/1969	858	418	SE/4 NW/4 NW/4, N/2 NW/4 SW/4, SE/4 NW/4, NE/4 SW/4 NW/4, S/2 SW/4 NW/4, SURFACE TO 12,797 FEET	07N	05W	29
GRADY	JOHN E. TURNER ESTATE	LUCIAN ERWIN	3/13/1969	858	422	SE/4 NW/4 NW/4, N/2 NW/4 SW/4, SE/4 NW/4, NE/4 SW/4 NW/4, S/2 SW/4 NW/4, SURFACE TO 12,797 FEET	07N	05W	29
GRADY	LEE FORD	LUCIAN ERWIN	5/15/1969	860	290	SE/4 NW/4 NW/4, N/2 NW/4 SW/4, SE/4 NW/4, NE/4 SW/4 NW/4, S/2 SW/4 NW/4, SURFACE TO 12,797 FEET	07N	05W	29
GRADY	JOHN FREDERICK REMINGTON, ET UX	PHILLIPS PETROLEUM COMPANY	10/19/1971	908	362	NW/4 SW/4 NW/4	07N	05W	29
GRADY	1ST NATIONAL BANK OF KANSAS CITY, TRUSTEE	PHILLIPS PETROLEUM COMPANY	10/21/1971	913	289	NE/4 NW/4 NW/4, SW/4 NW/4 NW/4, NE/4 NW/4 NW/4, SW/4 NW/4 NW/4, NW/4 SW/4 NW/4	07N	05W	29
GRADY	1ST NATIONAL BANK OF KANSAS CITY, TRUSTEE	PHILLIPS PETROLEUM COMPANY	10/21/1971	911	127	NE/4 NW/4 NW/4, SW/4 NW/4 NW/4, NE/4 NW/4 NW/4, SW/4 NW/4 NW/4, SW/4 SW/4 NW/4	07N	05W	29
GRADY	FRANK B. MOORE	PHILLIPS PETROLEUM COMPANY	12/15/1971	911	338	NE/4 NW/4, N/2 NE/4, NW/4 SW/4 SE/4 SW/4	07N	05W	29
GRADY	MEREDITH VAUGHN MATHER	PHILLIPS PETROLEUM COMPANY	1/26/1972	913	85	NW/4 SW/4 NW/4, NE/4 NW/4 NW/4	07N	05W	29

1-2024-007025

Book 6320 Pg 49

Pg 0001-0211

06/07/2024 10:52am

Fee: \$438.00 Doc: \$0.00

Jill Locke - Grady County Clerk
State of Oklahoma

GRADY	HAZEL GOFF	JOHN W BAKER	1/8/1974	960	665	N/4 SW/4, S/2 NW/4 SW/4, NW/4 SW/4 SW/4	07N	05W	29
GRADY	D.H. STONE, ET AL	MOBIL OIL CORPORATION	1/9/1974	960	669	NW/4 NW/4 NW/4	07N	05W	29
GRADY	ZULA D. MULICAN	JOHN W BAKER	1/9/1974	960	667	NE/4 SW/4, S/2 NW/4 SW/4, NW/4 SW/4 SW/4	07N	05W	29
GRADY	FEDERAL LIFE INSURANCE COMPANY (MUTUAL)	LUCIAN ERWIN	1/31/1969	857	18	NE/4 NW/4, N/2 NE/4	07N	05W	29
GRADY	SULTAN OIL COMPANY	PHILLIPS PETROLEUM COMPANY	1/3/1972	911	677	N/2 NW/4 SW/4, SE/4 NW/4 NW/4, S/2 SW/4 NW/4, NE/4 SW/4 NW/4 SE/4 NW/4	07N	05W	29
GRADY	FIRST NATIONAL BANK OF AKRON, OHIO, TRUSTEE	PHILLIPS PETROLEUM COMPANY	9/21/1972	928	697	NW/4 SW/4 NW/4	07N	05W	29
GRADY	STEAGALL LAND AND CATTLE, AN OKLAHOMA PARTNERSHIP	ECHO ENERGY LLC	10/21/2014	4827	153	NW/4, SW/4, NE/4, SE/4	07N	05W	29
GRADY	MARGARET K. REPLOGLIE MINERAL TRUST U/T/A DATED DECEMBER 11, 1990, HARRY J. SCHAFER, III, TRUSTEE	ECHO ENERGY LLC	10/21/2014	4830	235	S/2 SW/4 SE/4, SE/4 SW/4, SE/4 SW/4 SW/4	07N	05W	29
GRADY	FARMERS ROYALTY POOL	ECHO ENERGY LLC	11/26/2014	4846	471	S/2 SE/4 SE/4, NE/4 SW/4 SE/4, NW/4 SE/4 SE/4	07N	05W	29
GRADY	SUMMERS-UHLES, LLC	ECHO ENERGY LLC	12/8/2014	4848	406	NW/4, SW/4, NE/4, SE/4	07N	05W	29
GRADY	OCC FP ORDER 633590	NEWTIELD EXPLORATION MID-CONTINENT INC	12/19/2014		ALL		07N	05W	29
GRADY	MIDHILL	LEFCO ENERGY LLC	10/6/2014	4823	64	SE/4 SW/4	07N	05W	29
GRADY	OGI INC	LEFCO ENERGY LLC	10/1/2014	4823	61	SE/4 SW/4 SW/4	07N	05W	29
GRADY	SEKANI EXPLORATION LLC	LEFCO ENERGY LLC	10/8/2014	4823	55	S/2 SW/4 SE/4	07N	05W	29
GRADY	PAGOSA RESOURCES LLC	LEFCO ENERGY LLC	10/2/2014	4823	58	SE/4 SW/4	07N	05W	29
GRADY	APPLE BLOSSOM ROYALTY LLC	LEFCO ENERGY LLC	9/30/2014	4822	362	SE/4 SW/4 SW/4	07N	05W	29
GRADY	WESTAMERICA MINERALS INC	LEFCO ENERGY LLC	10/16/2014	4831	68	SE/4 SW/4	07N	05W	29
GRADY	ROBERT W ADAMS	PHILLIPS PETROLEUM COMPANY	10/19/1971	907	86	NW/4 SE/4 SE/4	07N	05W	29
GRADY	CLEO C SMITH ET UX	PHILLIPS PETROLEUM COMPANY	1/6/1969	853	816	SE/4 SW/4	07N	05W	29
GRADY	FEDERAL LIFE INSURANCE COMPANY	LUCIAN ERWIN	1/31/1969	837	18	NE/4 NW/4	07N	05W	29
GRADY	IRENE BURGESS	PHILLIPS PETROLEUM COMPANY	1/15/1969	854	63	S/2 SW/4 SE/4	07N	05W	29
GRADY	DWINDA LEE SCOTT ET VIR	PHILLIPS PETROLEUM COMPANY	1/7/1969	853	813	SE/4 SW/4	07N	05W	29
GRADY	OIL ROYALTIES INCORPORATED	PHILLIPS PETROLEUM COMPANY	10/19/1971	907	577	NE/4 SW/4 SE/4	07N	05W	29
GRADY	FARMERS ROYALTY POOL	PHILLIPS PETROLEUM COMPANY	10/19/1971	907	574	NE/4 SW/4 SE/4	07N	05W	29
GRADY	MARGARET K REPLOGLIE ET AL	PHILLIPS PETROLEUM COMPANY	10/7/1971	908	820	SE/4 SW/4	07N	05W	29
GRADY	ANNA L THORNTON	LUCIAN ERWIN	2/10/1969	857	864	SE/4 SE/4 SE/4	07N	05W	29
GRADY	ERYIN C OGLE ET AL	LUCIAN ERWIN	5/7/1969	859	79	S/2 SE/4 SE/4	07N	05W	29
GRADY	SULTAN OIL COMPANY	PHILLIPS PETROLEUM COMPANY	1/3/1972	911	667	N/2 NW/4 SW/4	07N	05W	29
GRADY	VONCLE P. KERN, SUCCESSOR TRUSTEE OF THE KERN FAMILY LIVING TRUST DATED DECEMBER 7, 2001	ECHO ENERGY LLC	12/13/2013	4703	149	W/2 SE/4, S/2 SE/4 SE/4	07N	05W	30

1-2024-007025

Book 6320 Pg 50

06/07/2024 10:52am

Pg 0001-0211

Fee: \$438.00 Doc: \$0.00

Jill Locke - Grady County Clerk
State of Oklahoma

GRADY	JOHN W. BREWER AND NANCY B. BREWER, TRUSTEES OF THE BREWER FAMILY TRUST, DATED AUGUST 5, 2004	ECHO ENERGY LLC	12/19/2013	4724	46	W/2 SE/4, S/2 SE/4 SE/4	07N	05W	30
GRADY	CRAIG G. TIREY FAMILY LIMITED PARTNERSHIP	ECHO ENERGY LLC	12/23/2013	4747	322	THE NORTH 18.44 ACRES OF LOT 3, N/2 SE/4 SW/4	07N	05W	30
GRADY	BUFFALO RIDGE FARMS, LLC	ECHO ENERGY LLC	3/21/2014	4743	142	NE/4 SE/4, N/2 SE/4 SE/4	07N	05W	30
GRADY	CINDY L. CLARK, NOW BAILEY	PARAMOUNT ENERGY RESOURCES LLC	6/5/2014	4786	123	NORTH 18.44 ACRES OF LOT 3, N/2 NE/4 SW/4	07N	05W	30
GRADY	RUTH ELLEN SANDS MITCHELL	ECHO ENERGY LLC	12/9/2014	4850	228	S/2 SW/4, S/2 NW/4 SW/4, SW/4 NE/4 SW/4	07N	05W	30
GRADY	BOZARTH ROZELLA	SUPERIOR TITLE SERVICES INC	4/10/2000	3197	555	W/2 SE/4	07N	05W	30
GRADY	YOKLEY TROY	SUPERIOR TITLE SERVICES INC	3/6/2000	3185	46	S/2 SE/4 SE/4, THE EAST 2.5 ACRES OF THE SE/4 SW/4 SE/4	07N	05W	30
GRADY	ELKS NATIONAL FOUNDATION	SUPERIOR TITLE SERVICES INC	5/15/2000	3207	178	SW/4 NE/4 SW/4, THE SOUTH 18.45 ACRES OF LOT 3	07N	05W	30
GRADY	HARDY VELMA SUE	SUPERIOR TITLE SERVICES INC	3/14/2000	3190	461	SW/4 NE/4 SW/4, THE SOUTH 18.45 ACRES OF LOT 3	07N	05W	30
GRADY	MCCLEAN THOMAS R ESTATE	SUPERIOR TITLE SERVICES INC	5/2/2000	3208	595	SW/4 NE/4 SW/4, THE SOUTH 18.45 ACRES OF LOT 3	07N	05W	30
GRADY	AIKMAN WILLIAM H & NANCY S TR	SUPERIOR TITLE SERVICES INC	4/12/2000	3201	445	NE/4	07N	05W	30
GRADY	WILLIAMS DUDLEY ESTATE	SUPERIOR TITLE SERVICES INC	5/2/2000	3207	172	NE/4	07N	05W	30
GRADY	PANCOAST J T TRUST	SUPERIOR TITLE SERVICES INC	4/19/2000	3200	57	SE/4 SW/4, THE SOUTH 18.45 ACRES OF LOT 3.	07N	05W	30
GRADY	MULLER MARCIA S	SUPERIOR TITLE SERVICES INC	4/13/2000	3197	567	SW/4 NE/4 SW/4, THE SOUTH 18.45 ACRES OF LOT 3	07N	05W	30
GRADY	SMITH EVELYN MARIE MITCHELL	SUPERIOR TITLE SERVICES INC	2/9/2000	3177	213	THE WEST 50 ACRES OF THE W/2 SE/4.	07N	05W	30
GRADY	MITCHELL RICHARD LEE	SUPERIOR TITLE SERVICES INC	2/9/2000	3181	389	THE WEST 50 ACRES OF THE W/2 SE/4.	07N	05W	30
GRADY	AIKMAN ROBERT E & RACHEL S TR	SUPERIOR TITLE SERVICES INC	4/11/2000	3201	443	NE/4	07N	05W	30
GRADY	OCC FP ORDER 442217	LOUIS DREYFUS NATURAL GAS CORPORATION	6/22/2000	3277	530	SE/4	07N	05W	30
GRADY	WENDLING E WAYNE	SUPERIOR TITLE SERVICES INC	4/4/2000	3193	453	N/2 N/2 NE/4 SE/4	07N	05W	30
GRADY	QUINLAN JAMES F TRUST	SUPERIOR TITLE SERVICES INC	3/7/2000	3190	467	SE/4 SW/4, THE SOUTH 18.45 ACRES OF LOT 3	07N	05W	30
GRADY	MITCHELL LESTER BURFORD	SUPERIOR TITLE SERVICES INC	2/9/2000	3177	211	THE WEST 50 ACRES OF THE W/2 SE/4.	07N	05W	30
GRADY	OCC FP ORDER 440744	LOUIS DREYFUS NATURAL GAS CORPORATION	5/1/2000	3217	9	SE/4	07N	05W	30
GRADY	STEBBINS FAMILY TRUST	SUPERIOR TITLE SERVICES INC	4/3/2000	3197	553	SE/4 SW/4, THE SOUTH 18.45 ACRES OF LOT 3	07N	05W	30
GRADY	FIELD CYNTHIA D	SUPERIOR TITLE SERVICES INC	4/5/2000	3197	563	W/2 SE/4	07N	05W	30
GRADY	STEAGALL DAVID L & NANCY L	SUPERIOR TITLE SERVICES INC	1/24/2000	3175	311	N/2 SE/4 SE/4	07N	05W	30
GRADY	WHEELER BERNICE REVOCABLE TR	SUPERIOR TITLE SERVICES INC	3/1/2000	3190	465	W/2 SE/4	07N	05W	30
GRADY	CROWN RESERVES INC	SUPERIOR TITLE SERVICES INC	4/6/2000	3193	449	SE/4 SW/4, THE SOUTH 18.45 ACRES OF LOT 3	07N	05W	30
GRADY	FRANKLIN LEEDA F	SUPERIOR TITLE SERVICES INC	4/6/2000	3193	451	N/2 N/2 NE/4 SE/4	07N	05W	30

1-2024-007025

Book 6320 Pg 51

06/07/2024 10:52am

Pg 0001-0211

Fee: \$438.00 Doc: \$0.00

Jill Locke - Grady County Clerk
State of Oklahoma

GRADY	HOLLAND WENDELL & KARI	SUPERIOR TITLE SERVICES INC	4/5/2000	3191	555	SE/4 SW/4, THE SOUTH 18.45 ACRES OF LOT 3	07N	05W	30
GRADY	BAZAR JESS JUNIOR & DOROTHA	SUPERIOR TITLE SERVICES INC	2/10/2000	3190	463	SW/4 NE/4 SW/4, THE SOUTH 18.45 ACRES OF LOT 3	07N	05W	30
GRADY	GAMBLE DONALD	SUPERIOR TITLE SERVICES INC	4/12/2000	3197	559	W/2 SE/4	07N	05W	30
GRADY	IRVING ROBIN M	SUPERIOR TITLE SERVICES INC	2/17/2000	3184	168	S/2 SE/4 SE/4	07N	05W	30
GRADY	R & R ENTERPRISES	SUPERIOR TITLE SERVICES INC	3/28/2000	3193	447	SW/4 NE/4 SW/4, THE SOUTH 18.45 ACRES OF LOT 3	07N	05W	30
GRADY	LAMAR ANGUS KENT & DIANA	SUPERIOR TITLE SERVICES INC	2/17/2000	3185	42	S/2 SE/4 SE/4	07N	05W	30
GRADY	SCHULER ALFRED BINGHAM	SUPERIOR TITLE SERVICES INC	4/6/2000	3200	59	S/2 SE/4 SE/4	07N	05W	30
GRADY	LEVISAY BARBARA	SUPERIOR TITLE SERVICES INC	4/7/2000	3197	557	NE/4	07N	05W	30
GRADY	YOKLEY ROY T	SUPERIOR TITLE SERVICES INC	3/6/2000	3185	44	S/2 SE/4 SE/4, THE EAST 2.5 ACRES OF THE SE/4 SW/4 SE/4	07N	05W	30
GRADY	RIGSBY IRMA FRANKIE A WIDOW	SUPERIOR TITLE SERVICES INC	2/2/2000	3175	313	NW/4	07N	05W	30
GRADY	BINGHAM GENEVA A	SUPERIOR TITLE SERVICES INC	4/13/2000	3197	569	W/2 SE/4	07N	05W	30
GRADY	PURSE KAY	SUPERIOR TITLE SERVICES INC	4/7/2000	3197	561	NE/4	07N	05W	30
GRADY	FIELD ADA L	SUPERIOR TITLE SERVICES INC	4/5/2000	3197	565	S/2 SE/4 SE/4	07N	05W	30
GRADY	ALDRICH PATRICIA	SUPERIOR TITLE SERVICES INC	4/27/2000	3207	176	S/2 SE/4 SE/4	07N	05W	30
GRADY	GAMBLE LESLIE	SUPERIOR TITLE SERVICES INC	4/27/2000	3207	180	S/2 SE/4 SE/4	07N	05W	30
GRADY	GAMBLE ALTON	SUPERIOR TITLE SERVICES INC	4/3/2000	3207	174	W/2 SE/4	07N	05W	30
GRADY	WILLIAM R. ECHOLS, SUCCESSOR TRUSTEE OF THE SAMUEL E. ECHOLS 1994 REVOCABLE FAMILY TRUST	ECHO OPERATING LLC	1/23/2017	5164	242	S/2 SW/4 SW/4, N/2 SW/4, NE/4 SE/4 SW/4, NW/4 SE/4, S/2 NE/4 SE/4, N/2 SW/4 SE/4, SE/4 SW/4 SE/4, S/2 SE/4 SE/4	07N	05W	02
GRADY	DAVID E. RICHEY AND VICTORIA L. RICHEY, HUSBAND AND WIFE AS JOINT TENANTS, AND PAUL A RICHEY, A/K/A PAUL A. RICHEY, A SINGLE WOMAN	ECHO OPERATING LLC	1/25/2017	5167	264	S/2 SW/4 NW/4, N/2 SW/4, NE/4 SE/4 SW/4, NW/4 SE/4, S/2 NE/4 SE/4, N/2 SW/4 SE/4, SE/4 SW/4 SE/4, S/2 SE/4 SE/4	07N	05W	02
GRADY	DAVID RICHEY AND VICKI RICHEY, CO-TRUSTEES OF THE DAVID AND VICKI RICHEY FAMILY TRUST	ECHO OPERATING LLC	1/25/2017	5167	267	S/2 SW/4 NW/4, N/2 SW/4, NE/4 SE/4 SW/4, NW/4 SE/4, S/2 NE/4 SE/4, N/2 SW/4 SE/4, SE/4 SW/4 SE/4, S/2 SE/4 SE/4	07N	05W	02
GRADY	SHERI LYNN KITTLE AND KORY KEN KITTLE, TRUSTEES OF THE KITTLE FAMILY REVOCABLE TRUST	ECHO OPERATING LLC	1/25/2017	5178	199	S/2 SW/4 NW/4, N/2 SW/4, NE/4 SE/4 SW/4, NW/4 SE/4, S/2 NE/4 SE/4, N/2 SW/4 SE/4, SE/4 SW/4 SE/4, S/2 SE/4 SE/4	07N	05W	02
GRADY	MARK A. MOORE, TRUSTEE OF THE MARK A. MOORE 1999 TRUST	ECHO OPERATING LLC	1/25/2017	5181	228	S/2 SW/4 NW/4, N/2 SW/4, NE/4 SE/4 SW/4, NW/4 SE/4, S/2 NE/4 SE/4, N/2 SW/4 SE/4, SE/4 SW/4 SE/4, S/2 SE/4 SE/4	07N	05W	02
GRADY	MCCLURE CREEK MINERALS, LLC	ECHO OPERATING LLC	2/1/2017	5189	248	S/2 SW/4 NW/4, N/2 SW/4, NE/4 SE/4 SW/4, NW/4 SE/4, S/2 NE/4 SE/4, N/2 SW/4 SE/4, SE/4 SW/4 SE/4, S/2 SE/4 SE/4	07N	05W	02
GRADY	KEVIN RAY MANKE AND JOANN MANKE, TRUSTEES OF THE MANKE FAMILY TRUST U/T/A DATED THE 7TH DAY OF MARCH, 2013	ECHO OPERATING LLC	2/24/2017	5181	473	LOT 1, S/2 NE/4, N/2 NE/4 SE/4, LOTS 2, 3, N/2 SE/4 NW/4, SE/4 SE/4 NW/4	07N	05W	02

1-2024-007025

Book 6320 Pg 52

06/07/2024 10:52am

Pg 0001-0211

Fee: \$438.00 Doc: \$0.00

Jill Locke - Grady County Clerk

State of Oklahoma

GRADY	NANCY C. FROHN, TRUSTEE OF THE TRUST AGREEMENT OF ESTHER P. WILLIAMS, DATED JUNE 28, 1991	ECHO OPERATING LLC		4/12/2017	5207	201	LOT 1, S/2 NE/4, N/2 NE/4 SE/4	07N	05W	02
GRADY	OCC FP ORDER 672759	NEWFIELD EXPLORATION MID-CONTINENT INC		1/29/2018			ALL	07N	05W	02
GRADY	ECHO MINERALS VI, LLC	ECHO ENERGY PARTNERS I LLC		2/16/2018	5380	363	LOT 1, S/2 NE/4, N/2 NE/4 SE/4	07N	05W	02
GRADY	ECHO MINERALS IV, LLC	ECHO ENERGY PARTNERS I LLC		2/16/2018	5380	359	SW/4 SW/4, W/2 SE/4 SW/4, SE/4 SE/4 SW/4, SW/4 SW/4 SE/4	07N	05W	02
GRADY	PAGOSA RESOURCES LLC	LEFCO ENERGY LLC		10/8/2014	4836	318	N/2 SW/4	07N	05W	02
GRADY	BWOC INC	KEYSTONE ENERGY PARTNERS LLC		5/26/2017	5294	323	NE/4 SE/4 SW/4	07N	05W	02
GRADY	GB ENERGY INC	LEFCO ENERGY LLC		2/9/2015	4872	608	S/2 SW/4 NW/4	07N	05W	02
GRADY	OGI INC	LEFCO ENERGY LLC		10/8/2014	4826	135	NE/4 SE/4 SW/4	07N	05W	02
GRADY	SEKANI EXPLORATION LLC	LEFCO ENERGY LLC		10/17/2014	4836	321	S/2 SW/4 NW/4	07N	05W	02
GRADY	CACTUS PETROLEUM	KEYSTONE ENERGY PARTNERS LLC		5/26/2017	5233	496	NE/4 SE/4 SW/4	07N	05W	02
GRADY	HARVARD PETROLEUM CO LLC	KEYSTONE ENERGY PARTNERS LLC		5/26/2017	5237	250	NW/4 SW/4 SE/4	07N	05W	02
GRADY	PATRICK J F GRATTON	KEYSTONE ENERGY PARTNERS LLC		5/26/2017	5236	467	E/2 SW/4 SE/4	07N	05W	02
GRADY	GLENWOOD HOLDINGS LLC	KEYSTONE ENERGY PARTNERS LLC		5/31/2017	5236	22	NW/4 SE/4	07N	05W	02
GRADY	SUSAN LOUGH	KEYSTONE ENERGY PARTNERS LLC		6/1/2017	5235	388	S/2 SE/4 SE/4	07N	05W	02
GRADY	OIL NUT BAY ROYAL/TES LP	KEYSTONE ENERGY PARTNERS LLC		6/1/2017	5243	218	N/2 SE/4 SE/4	07N	05W	02
GRADY	SOURCE ROCK MINERALS LP	KEYSTONE ENERGY PARTNERS LLC		5/26/2017	5235	1	N/2 SW/4	07N	05W	02
GRADY	BKRR INVESTMENTS LTD	KEYSTONE ENERGY PARTNERS LLC		5/26/2017	5243	206	N/2 SW/4	07N	05W	02
GRADY	CLARKEEN INVESTMENTS LTD	KEYSTONE ENERGY PARTNERS LLC		5/26/2017	5238	138	NW/4 SW/4 SE/4	07N	05W	02
GRADY	FYD ROYALTY LLC	KEYSTONE ENERGY PARTNERS LLC		5/26/2017	5236	483	S/2 NE/4 SE/4	07N	05W	02
GRADY	COMMUNITY MINERALS LLC	KEYSTONE ENERGY PARTNERS LLC		5/26/2017	5243	210	NW/4 SE/4	07N	05W	02
GRADY	SEFS OIL & GAS LLC	KEYSTONE ENERGY PARTNERS LLC		6/4/2017	5234	532	N/2 NE/4 SE/4	07N	05W	02
GRADY	FRANK C DAVIS III	KEYSTONE ENERGY PARTNERS LLC		6/14/2017	5243	214	S/2 SW/4 NW/4	07N	05W	02
GRADY	HAZELTINE HOLDINGS CORPORATION	KEYSTONE ENERGY PARTNERS LLC		5/26/2017	5236	475	NW/4 SE/4	07N	05W	02
GRADY	ECHO MINERALS II, LLC	ECHO ENERGY PARTNERS I LLC		1/16/2018	5361	107	E/2 NE/4 SE/4, NW/4 NE/4 SE/4, NE/4 NW/4 SE/4 (ALL RIGHTS BELOW THE DEEPEST PRODUCING FORMATION)	07N	05W	03
GRADY	JULIA CARR WARREN	JAMES L BOSWELL		9/20/1978	1119	550	E/2 SE/4, N/2 NW/4 SE/4	07N	05W	05
GRADY	MARY NADINE TROXEL MALOY & JAMES MALOY, WIFE AND HUSBAND	HAMILTON BROTHERS OIL COMPANY		3/27/1978	1103	440	ALL OF LOT 1 LESS THE SOUTHEAST 10 ACRES & ALL OF LOTS 2, 3, 4 & NW/4 SW/4 NE/4	07N	05W	05
GRADY	VIRGIL L. TROXEL, A SINGLE MAN	HAMILTON BROTHERS OIL COMPANY		3/27/1978	1103	438	ALL OF LOT 1 LESS THE SOUTHEAST 10 ACRES & ALL OF LOTS 2, 3, 4 & NW/4 SW/4 NE/4	07N	05W	05
GRADY	RICHARD M. TROXEL & NOMA TROXEL, HUSBAND & WIFE	HAMILTON BROTHERS OIL COMPANY		3/27/1978	1103	436	ALL OF LOT 1 LESS THE SOUTHEAST 10 ACRES & ALL OF LOTS 2, 3, 4 & NW/4 SW/4 NE/4	07N	05W	05

1-2024-007025

06/07/2024 10:52am

Book 6320 Pg 53

Pg 0001-0211

Fee: \$438.00 Doc: \$0.00

Jill Locke - Grady County Clerk
State of Oklahoma

GRADY	VERNEAL TROXEL COFFIELD & LEO J. COFFIELD, WIFE AND HUSBAND	HAMILTON BROTHERS OIL COMPANY	3/27/1978	1105	732	ALL OF LOT 1 LESS THE SOUTHEAST 10 ACRES & ALL OF LOTS 2, 3, 4 & NW/4 SW/4 NE/4	07N	05W	05
GRADY	CLIFFORD M. TROXEL & HAZEL M. TROXEL, HUSBAND AND WIFE	HAMILTON BROTHERS OIL COMPANY	3/27/1978	1105	730	ALL OF LOT 1 LESS THE SOUTHEAST 10 ACRES & ALL OF LOTS 2, 3, 4 & NW/4 SW/4 NE/4	07N	05W	05
GRADY	VESTER O. TROXEL & NAVENA TROXEL, HUSBAND AND WIFE	HAMILTON BROTHERS OIL COMPANY	3/27/1978	1105	728	ALL OF LOT 1 LESS THE SOUTHEAST 10 ACRES & ALL OF LOTS 2, 3, 4 & NW/4 SW/4 NE/4	07N	05W	05
GRADY	RACHEL A. TROXEL, A WIDOW	HAMILTON BROTHERS OIL COMPANY	3/27/1978	1103	460	ALL OF LOT 1 LESS THE SOUTHEAST 10 ACRES & ALL OF LOTS 2, 3, 4 & NW/4 SW/4 NE/4	07N	05W	05
GRADY	J.B. TROXEL & LAURA LEE TROXEL, HUSBAND & WIFE	HAMILTON BROTHERS OIL COMPANY	3/27/1978	1103	444	ALL OF LOT 1 LESS THE SOUTHEAST 10 ACRES & ALL OF LOTS 2, 3, 4 & NW/4 SW/4 NE/4	07N	05W	05
GRADY	FLORA IMOGENE TROXEL, A SINGLE PERSON	HAMILTON BROTHERS OIL COMPANY	3/27/1978	1103	442	ALL OF LOT 1 LESS THE SOUTHEAST 10 ACRES & ALL OF LOTS 2, 3, 4 & NW/4 SW/4 NE/4	07N	05W	05
GRADY	PATSY VIERSEN BROWN	BOB CARROLL	4/27/1978	1109	294	NW/4 NW/4 NW/4, N/2 NE/4 NW/4, S/2 N/2 NW/4, N/2 S/2 NW/4, NW/4 SW/4 NE/4	07N	05W	09
GRADY	JOHN W. HARBAUGH AND JOSEPHINE T. HARBAUGH, TRUSTEES OF THE HARBAUGH REVOCABLE TRUST	BOB CARROLL	5/16/1978	1130	133	E/2 SW/4, S/2 SE/4 NE/4	07N	05W	09
GRADY	LOYD HARRISON RICKS	BOB CARROLL	5/18/1978	1105	708	N/2 SW/4 NE/4	07N	05W	09
GRADY	MCMILLAN LAMBERT AND PAGE LAMBERT, HUSBAND AND WIFE	BOB CARROLL	6/12/1978	1105	689	E/2 SW/4, S/2 SE/4 NW/4	07N	05W	09
GRADY	IRBY TAYLOR AND MARGARET TAYLOR, HUSBAND AND WIFE	BOB CARROLL	5/9/1978	1105	684	E/2 SW/4, S/2 SE/4 NW/4	07N	05W	09
GRADY	DAISY M. VIERSEN, A WIDOW	BOB CARROLL	4/27/1978	1103	499	NW/4 NW/4 NW/4, N/2 NE/4 NW/4, S/2 N/2 NW/4, N/2 S/2 NW/4, NW/4 SW/4 NE/4	07N	05W	09
GRADY	OKLAHOMA METHODIST HOME	BOB CARROLL	5/1/1978	1126	228	N/2 NW/4 NE/4	07N	05W	09
GRADY	BETTY MARIE SHROYER EXECUTRIX OF ESTATE OF STELLA MOSS, DECEASED	BOB CARROLL	6/12/1978	1117	324	N/2 NW/4 NE/4	07N	05W	09
GRADY	BETTYE L. COLLIER	BOB CARROLL	5/17/1978	1117	299	N/2 NW/4 NE/4	07N	05W	09
GRADY	GEORGE H. LUNDBERG	BOB CARROLL	5/17/1978	1117	296	N/2 NW/4 NE/4	07N	05W	09
GRADY	ETHEL DEARMOND HOKE, A WIDOW	BOB CARROLL	5/9/1978	1117	121	N/2 NW/4 NE/4	07N	05W	09
GRADY	OLIVE VAUGHN STAPLETON WILSON	PHILLIPS PETROLEUM COMPANY	1/28/1972	915	146	SECTION 29: NW/4 SW/4 NW/4 SECTION 30: NE/4 SE/4	07N	05W	29 & 30
GRADY	WILSON MARSH STAPLETON	PHILLIPS PETROLEUM COMPANY	1/28/1972	913	727	SECTION 29: NW/4 SW/4 NW/4, NE/4 NW/4 NW/4	07N	05W	29 & 30
GRADY	WILLIAM VAUGHN STAPLETON ET AL	PHILLIPS PETROLEUM COMPANY	9/21/1972	930	366	SECTION 30: N/2 SE/4 SE/4 SECTION 29: SW NW NW SECTION 30: NE SE	07N	05W	29 & 30
GRADY	KIRKPATRICK OIL & GAS, LLC	GAEDEKE HOLDINGS VII LTD	6/22/2016	5061	34	W/2 SW/4 NW/4, W/2 W/2 SW/4	08N	05W	15

I-2024-007025

Book 6320 Pg 54

06/07/2024 10:52am

Pg 0001-0211

Fee: \$438.00 Doc: \$0.00

Jill Locke - Grady County Clerk

State of Oklahoma

GRADY	MICHAEL MOOSE WATSON AND KATRINA A. WATSON, HUSBAND AND WIFE	KEYSTONE ENERGY LLC		11/14/2014	4841	212	W/2 SW/4 NW/4, W/2 W/2 SW/4	08N	05W	15
GRADY	LINDA LOU HUGHES, TRUSTEE OF THE ROSEMARY HUGHES REVOCABLE LIVING TRUST DATED JUNE, 5, 2001	KEYSTONE ENERGY LLC		10/22/2014	4838	212	N/2 NW/4 NE/4 NE/4	08N	05W	15
GRADY	TRIPPOWER RESOURCES, LLC	CITIZEN ENERGY III, LLC		11/12/2014	4847	588	ALL OF SECTION	08N	05W	15
GRADY	MARY ANNE HAMILTON BARROW	EAGLE LAND & MINERALS COMPANY		2/10/2010	4253	387	W/2 SE/4	08N	05W	17
GRADY	MARY GARDNER BARROW	EAGLE LAND & MINERALS COMPANY		11/16/2004	3690	366	SE/4 NW/4	08N	05W	17
GRADY	MURFIELD RESOURCES COMPANY	EAGLE LAND & MINERALS COMPANY		7/17/2006	3868	566	S/2 NW/4, N/2 N/2 SW/4	08N	05W	17
GRADY	MARGARET ANN WALKER ET AL.	EAGLE LAND & MINERALS COMPANY		4/4/2005	3722	44	S/2 N/2 SW/4	08N	05W	17
GRADY	WINSTON SCOTT WITWER, AS TRUSTEE OF THE WINSTON SCOTT WITWER TRUST U/T/A DATED NOVEMBER 1, 1988	GAEDEKE HOLDINGS VII LTD		1/30/2017	5166	579	S/2 NW/4, N/2 N/2 SW/4, W/2 SE/4	08N	05W	17
GRADY	ESTATE OF LOI A M DESKINS	EAGLE LAND & MINERALS COMPANY		3/18/2005	3747	157		08N	05W	17
GRADY	OCC FP ORDER 547330	SOUTHSTAR EXPLORATION LLC		1/1/2000			N/2	08N	05W	17
GRADY	GOSS FAMILY LIMITED PARTNERSHIP	EAGLE LAND & MINERALS COMPANY		1/1/2000	3820	375		08N	05W	17
GRADY	LINDA JO BROADRICK	EAGLE LAND & MINERALS COMPANY		2/8/2010	4251	336	S/2 SW/4	08N	05W	17
GRADY	GOSS FAMILY LIMITED PARTNERSHIP	EAGLE LAND & MINERALS COMPANY		1/1/2000	4251	332		08N	05W	17
GRADY	JO ANN MANKE	EAGLE LAND & MINERALS COMPANY		3/24/2005	3725	137	W/2 SE/4	08N	05W	17
GRADY	ELIZABETH LOWRY GARCIA	EAGLE LAND & MINERALS COMPANY		3/12/2010	4262	517	W/2 SE/4	08N	05W	17
GRADY	AGNES MAE BOHANNON	EAGLE LAND & MINERALS COMPANY		12/27/2006	3927	509	W/2 NE/4 NW/4	08N	05W	17
GRADY	MARY LOUISE HUBBARTT	EAGLE LAND & MINERALS COMPANY		8/21/2006	3899	63	E/2 NW/4 NW/4	08N	05W	17
GRADY	FRANCES ELAINE SURBER CUNNINGHAM	EAGLE LAND & MINERALS COMPANY		2/2/2010	4249	450	S/2 SW/4	08N	05W	17
GRADY	MONTY D GREGORY ET AL	EAGLE LAND & MINERALS COMPANY		2/2/2010	4249	448	S/2 SW/4	08N	05W	17
GRADY	SANDRA C BROADRICK-ALLEN	EAGLE LAND & MINERALS COMPANY		2/2/2010	4251	328	S/2 N/2 SW/4	08N	05W	17
GRADY	ELIZABETH ELDRIDGE BARROW	EAGLE LAND & MINERALS COMPANY		12/14/2004	3696	27	SE/4	08N	05W	17
GRADY	JAMES W DESKINS	EAGLE LAND & MINERALS COMPANY		3/7/2008	4057	450	NE/4	08N	05W	17
GRADY	EK EXPLORATION LLC	KEYSTONE ENERGY PARTNERS LLC		10/12/2017	5311	563	N/2 N/2 SW/4	08N	05W	17
GRADY	SANDRA C BROADRICK-ALLEN	EAGLE LAND & MINERALS COMPANY		2/7/2006	3823	281	S/2 N/2 SW/4	08N	05W	17
GRADY	SHERRY K SURBER	EAGLE LAND & MINERALS COMPANY		8/11/2006	3902	562	S/2 SW/4	08N	05W	17
GRADY	JOHN F JERNIGAN	OSAGE OIL & GAS PROPERTIES INC		3/9/2017	5206	492	E/2 SE/4	08N	05W	17
GRADY	ROBERT B GOOD TRUST DTD 3-10-04	EAGLE LAND & MINERALS COMPANY		11/7/2005	3803	338	E/2 NE/4 NW/4	08N	05W	17
GRADY	WILLIAM E GOOD	EAGLE LAND & MINERALS COMPANY		11/10/2005	3800	178	E/2 NE/4 NW/4	08N	05W	17
GRADY	BRIAN SCOTT MANNING	EAGLE LAND & MINERALS COMPANY		12/4/2006	3921	70	E/2 NW/4 NW/4	08N	05W	17
GRADY	FRED BOHANNON ROYALTY COMPANY	EAGLE LAND & MINERALS COMPANY		1/10/2007	3945	357	W/2 NE/4 NW/4	08N	05W	17
GRADY	ELIZABETH LOWRY KUFNER	EAGLE LAND & MINERALS COMPANY		1/1/2000	3700	370	SE/4	08N	05W	17
GRADY	JEAN MARGARET WOODRUFF IRREV TR UAD 6-19-03	EAGLE LAND & MINERALS COMPANY		1/1/2000	3773	233		08N	05W	17
GRADY	LONG FAMILY TRUST DTD 4-22-03	EAGLE LAND & MINERALS COMPANY		12/18/2006	3919	356	W/2 NW/4 NW/4	08N	05W	17

1-2024-007025

Book 6320 Pg 55

06/07/2024 10:52am

Pg 0001-0211

Fee: \$438.00 Doc: \$0.00

Jill Locke - Grady County Clerk
State of Oklahoma

GRADY	LOUIS H WITWER III TRUST DTD 8-15-94	EAGLE LAND & MINERALS COMPANY	4/27/2005	3738	478	S/2 NW/4	08N	05W	17
GRADY	YETA GARDNER LANDRY MARTIAL TRUST	EAGLE LAND & MINERALS COMPANY	1/1/2000	4279	597		08N	05W	17
GRADY	DON BOHANNON	EAGLE LAND & MINERALS COMPANY	1/23/2007	3935	173		08N	05W	17
GRADY	JUDITH MARIE THOMPSON	EAGLE LAND & MINERALS COMPANY	12/27/2006	3925	325	E/2 NW/4 NW/4	08N	05W	17
GRADY	WAYNE P EVANS	EAGLE LAND & MINERALS COMPANY	9/19/2005	3795	531	W/2 NE/4 NW/4	08N	05W	17
GRADY	MELINDA K GEYER	EAGLE LAND & MINERALS COMPANY	9/13/2005	3780	430	W/2 NE/4 NW/4	08N	05W	17
GRADY	BETTY JO BROADRICK LIVING TRUST DTD 3-14-90	EAGLE LAND & MINERALS COMPANY	11/14/2005	3805	587	S/2 SW/4	08N	05W	17
GRADY	DAVYON DIANE SURBER	EAGLE LAND & MINERALS COMPANY	7/19/2006	3874	159	S/2 N/2 SW/4	08N	05W	17
GRADY	MICHAEL D GREGORY AIF	EAGLE LAND & MINERALS COMPANY	10/27/2005	3843	129	S/2 N/2 SW/4	08N	05W	17
GRADY	RONALD WAYNE BROADRICK	EAGLE LAND & MINERALS COMPANY	2/8/2010	4251	334	S/2 SW/4	08N	05W	17
GRADY	MARGARET ANN BELCHER ASHDOWN	EAGLE LAND & MINERALS COMPANY	3/31/2008	4061	425	E/2 NE/4 NW/4	08N	05W	17
GRADY	DEAN OIL COMPANY	EAGLE LAND & MINERALS COMPANY	11/21/2005	3815	193	N/2 N/2 SW/4	08N	05W	17
GRADY	MARGARET ANN BELCHER ASHDOWN	EAGLE LAND & MINERALS COMPANY	1/1/2000	3722	48		08N	05W	17
GRADY	KODIAK EXPLORATION INC	EAGLE LAND & MINERALS COMPANY	7/26/2006	3935	161	E/2 SE/4	08N	05W	17
GRADY	OKLAHOMA CITY UNIVERSITY	EAGLE LAND & MINERALS COMPANY	8/4/2006	3906	1	E/2 NW/4 NW/4	08N	05W	17
GRADY	BERNARD DARVIN HEER	EAGLE LAND & MINERALS COMPANY	10/31/2006	3899	49	E/2 NW/4 NW/4	08N	05W	17
GRADY	RAY A MAULDIN	EAGLE LAND & MINERALS COMPANY	9/18/2006	3899	41	E/2 NW/4 NW/4	08N	05W	17
GRADY	THOMAS J WARNE	EAGLE LAND & MINERALS COMPANY	4/16/2008	4065	94	E/2 NW/4 NW/4	08N	05W	17
GRADY	VINA MAE SURBER	EAGLE LAND & MINERALS COMPANY	4/1/2005	3725	141	S/2 N/2 SW/4	08N	05W	17
GRADY	VINA MAE SURBER	EAGLE LAND & MINERALS COMPANY	2/2/2010	4249	452	S/2 N/2 SW/4	08N	05W	17
GRADY	RALPH L LONG LIVING TRUST DTD 4-9-02	EAGLE LAND & MINERALS COMPANY	7/17/2007	3977	568	W/2 NW/4 NW/4	08N	05W	17
GRADY	FLORA G MCCOLLUM LIFE ESTATE	EAGLE LAND & MINERALS COMPANY	10/27/2005	3795	538	W/2 NE/4 NW/4	08N	05W	17
GRADY	PATSY CARMONEY	EAGLE LAND & MINERALS COMPANY	11/22/2005	3800	393		08N	05W	17
GRADY	MACDONALD OIL & GAS LLC	EAGLE LAND & MINERALS COMPANY	9/1/2010	4307	49	N/2 N/2 SW/4	08N	05W	17
GRADY	MARY ANNE HAMPTON BARROW	EAGLE LAND & MINERALS COMPANY	1/1/2000	3690	362		08N	05W	17
GRADY	RICHARD H ROSE	EAGLE LAND & MINERALS COMPANY	1/2/2007	3937	476	E/2 NW/4 NW/4	08N	05W	17
GRADY	SHIRLEY SMITH	EAGLE LAND & MINERALS COMPANY	9/6/2006	3899	57	W/2 NW/4 NW/4	08N	05W	17
GRADY	INGRID BROADRICK	EAGLE LAND & MINERALS COMPANY	3/31/2005	3746	157	S/2 N/2 SW/4	08N	05W	17
GRADY	SHERRY K SURBER	EAGLE LAND & MINERALS COMPANY	3/5/2010	4260	165	S/2 SW/4	08N	05W	17
GRADY	THOMAS J WARNE	EAGLE LAND & MINERALS COMPANY	4/26/2005	3746	181	E/2 NW/4 NW/4	08N	05W	17
GRADY	LOUIS H WITWER III TRUST U/T/A AUGUST 15 1994	BLUE MOUNTAIN EXPLORATION LLC	6/6/2017	5240	31	W/2 SE/4	08N	05W	17
GRADY	THOMAS B GOOD	EAGLE LAND & MINERALS COMPANY	7/25/2005	3882	332	E/2 NE/4 NW/4	08N	05W	17
GRADY	MARY LUCILLE HESTER	EAGLE LAND & MINERALS COMPANY	3/24/2005	3773	235	W/2 SE/4	08N	05W	17
GRADY	ELIZABETH BARROW STEIN	EAGLE LAND & MINERALS COMPANY	2/2/2010	4267	551	E/2 SE/4	08N	05W	17
GRADY	CLOVIS RAY ET UX	EAGLE LAND & MINERALS COMPANY	7/27/2006	3882	333	E/2 SE/4	08N	05W	17
GRADY	GENEVA MARIE WILLIAMS	EAGLE LAND & MINERALS COMPANY	11/7/2005	4255	353	E/2 SE/4	08N	05W	17

I-2024-007025

Book 6320 Pg 56

06/07/2024 10:52am

Pg 0001-0211

Fee: \$438.00 Doc: \$0.00

Jill Locke - Grady County Clerk
State of Oklahoma

GRADY	GENEVA MARIE WILLIAMS	EAGLE LAND & MINERALS COMPANY	2/26/2010	3871	105	E/2 SE/4	08N	05W	17
GRADY	CIANNA RESOURCES INC	EAGLE LAND & MINERALS COMPANY	12/14/2006	3973	212	E/2 NW/4 NW/4	08N	05W	17
GRADY	JULIA LAEL STOKES	EAGLE LAND & MINERALS COMPANY	4/7/2008	4067	31	W/2 NE/4 NW/4	08N	05W	17
GRADY	NANCY C BAGLIONE	EAGLE LAND & MINERALS COMPANY	11/7/2005	3871	104	E/2 NW/4 NW/4	08N	05W	17
GRADY	ROSE MARIE HEER SNEEL	EAGLE LAND & MINERALS COMPANY	10/27/2005	3809	240	W/2 NW/4 NW/4	08N	05W	17
GRADY	W E SECREST JR	EAGLE LAND & MINERALS COMPANY	10/31/2005	3871	107	E/2 NW/4 NW/4	08N	05W	17
GRADY	BULA R GOOD	EAGLE LAND & MINERALS COMPANY	11/22/2005	3803	337	E/2 NE/4 NW/4	08N	05W	17
GRADY	JOHN EDWARD HEER	EAGLE LAND & MINERALS COMPANY	11/7/2005	3803	336	E/2 NW/4 NW/4	08N	05W	17
GRADY	JULIA LAEL STOKES	EAGLE LAND & MINERALS COMPANY	4/22/2005	3738	474	W/2 NE/4 NW/4	08N	05W	17
GRADY	FRANCES ELAINE SURBER CUNNINGHAM	EAGLE LAND & MINERALS COMPANY	4/6/2005	3746	165	S/2 SW/4	08N	05W	17
GRADY	INGRID BROADRICK	EAGLE LAND & MINERALS COMPANY	2/2/2010	4251	330	S/2 SW/4	08N	05W	17
GRADY	JEAN MARGARET WOODRUFF IRREV TR DTTD 6-19-03	EAGLE LAND & MINERALS COMPANY	3/21/2008	4063	353	NE/4	08N	05W	17
GRADY	WINSTON SCOTT WITWER TRUST DTD 11-1-11	EAGLE LAND & MINERALS COMPANY	1/18/2007	3935	176	W/2 SE/4	08N	05W	17
GRADY	LOUIS H WITWER III TRUST UTA DTD 8-15-94	EAGLE LAND & MINERALS COMPANY	4/29/2008	4073	213	E/2 NE/4 NW/4	08N	05W	17
GRADY	MICHAEL W GOOD	EAGLE LAND & MINERALS COMPANY	11/7/2005	3831	49	E/2 NE/4 NW/4	08N	05W	17
GRADY	JOHN H THACHER ET AL TRUST DTD 1-31-79	EAGLE LAND & MINERALS COMPANY	2/7/2006	3822	338	N/2 N/2 SW/4	08N	05W	17
GRADY	CLOVIS RAY WILLIAMS ET UX	EAGLE LAND & MINERALS COMPANY	2/22/2010	4254	494	E/2 SE/4	08N	05W	17
GRADY	JERRY REESE BOHANNON	EAGLE LAND & MINERALS COMPANY	12/27/2006	3938	590	E/2 NW/4 NW/4	08N	05W	17
GRADY	RICKEY ALLEN BOHANNON	EAGLE LAND & MINERALS COMPANY	3/14/2007	3948	503	E/2 NW/4 NW/4	08N	05W	17
GRADY	LINDA J BROADRICK	EAGLE LAND & MINERALS COMPANY	2/27/2006	3841	141	S/2 N/2 SW/4	08N	05W	17
GRADY	MARY GARDNER BARROW	EAGLE LAND & MINERALS COMPANY	2/2/2010	4249	454	W/2 SE/4	08N	05W	17
GRADY	RONALD WAYNE BROADRICK	EAGLE LAND & MINERALS COMPANY	2/27/2006	3841	142	S/2 SW/4	08N	05W	17
GRADY	VEVA GARDNER	EAGLE LAND & MINERALS COMPANY	12/14/2004	3696	23	SE/4	08N	05W	17
GRADY	LYNETTE LAYTON CHILDRENS TRUST ET AL	TSAR ENERGY LLC	11/17/2005	3794	183	E/2 NW/4 NW/4	08N	05W	17
GRADY	ROSE-SMITH FAMILY PARTNERSHIP BY AND THROUGH IT MANAGING PARTNER, BARBARA ROSE	KEYSTONE ENERGY LLC	10/14/2014	5269	314	S/2 S/2 SE/4	08N	05W	20
GRADY	PEGGY CALHOUN	GAEBEKE HOLDINGS VII LTD	7/12/2017	5260	430	NE/4 NW/4 NW/4, NW/4 NE/4 NW/4 ALSO, A TRACT OF LAND BEGINNING AT THE NORTHWEST CORNER OF SECTION 20 THEN EAST 20 RODS, THENCE SOUTH 16 RODS, THEN WEST 20 RODS, THENCE NORTH 16 RODS, TO THE P.O.B. N/2 SW/4 SE/4, SE/4 SW/4 NE/4	08N	05W	20
GRADY	FRANCES JANE MARSTEIN TRUST - JANET M. WINTROB, SUCCESSOR TRUSTEE	WSB RESOURCES LLC	11/12/2015	5010	173		08N	05W	22
GRADY	PRESTWICK RESOURCES, LLC	KEYSTONE ENERGY LLC	11/3/2014	4841	219	E/2 SW/4 NE/4, NW/4 SW/4 NE/4	08N	05W	22

I-2024-007025

Book 6320 Pg 57

06/07/2024 10:52am

Pg 0001-0211

Fee: \$438.00 Doc: \$0.00

Jill Locke - Grady County Clerk
State of Oklahoma

GRADY	VELMA SUE HARDY REV LIV TRUST	CITIZEN ENERGY II LLC	1/15/2016	5013	162	S/2 SW/4 NW/4	08N	05W	22
GRADY	EMT LLC	EAGLE LAND & MINERALS COMPANY	4/5/2007	3979	576	NW/4 SW/4	08N	05W	22
GRADY	PAISANO ENERGY FUND I LP	OSAGE OIL & GAS PROPERTIES INC, DBA DRAGONFLY ENERGY INC	7/14/2017	5282	142	NE/4 NE/4	08N	05W	25
GRADY	BANK OF AMERICA, N.A., (SUCCESSOR OF BOATMENS TRUST COMPANY) AS TRUSTEE OF THE WINIFRED WITWER EDWARDS TRUST, UNDER TRUST AGREEMENT EFFECTIVE FEBRUARY 1, 1994	ECHO ENERGY PARTNERS I LLC	11/16/2018	5557	300	SE/4 SE/4, E/2 SW/4 SE/4	08N	05W	26
GRADY	DAN R SWANSON ET UX	BEARCAT LAND INC	1/1/2000	3789	302		08N	05W	26
GRADY	NELSA SLOVER	BEARCAT LAND INC	1/1/2000	3779	402		08N	05W	26
GRADY	HARRY H PHILLIPS MINERAL TRUST	BEARCAT LAND INC	1/1/2000	4986	306		08N	05W	26
GRADY	UNDER AGMT DTD 1-6- MARIYN P KLEWER REV LIV TR DTD 12- 10-93	BEARCAT LAND INC	1/1/2000	4986	309		08N	05W	26
GRADY	MERVIN J BUGNER	BEARCAT LAND INC	9/13/2005	3779	400	E/2 W/2 NE/4	08N	05W	26
GRADY	GRAY FAMILY TRUST B	BEARCAT LAND INC	9/15/2005	3784	574	NE/4 SE/4	08N	05W	26
GRADY	PAM WEBER	BEARCAT LAND INC	10/11/2005	3789	304	SE/4 SE/4	08N	05W	26
GRADY	JO ANN MANKE	BEARCAT LAND INC	10/11/2005	3813	5	SE/4 SE/4	08N	05W	26
GRADY	DORA HULME	BEARCAT LAND INC	9/27/2005	3803	587	SE/4 SE/4	08N	05W	26
GRADY	MARY LUCILLE HESTER	BEARCAT LAND INC	10/11/2005	3813	1	SE/4 SE/4	08N	05W	26
GRADY	TECH MINERALS LLC	BEARCAT LAND INC	11/2/2005	3813	9	SE/4 SE/4	08N	05W	26
GRADY	JEANE PIGG	BEARCAT LAND INC	10/4/2005	3812	598	SE/4 SE/4	08N	05W	26
GRADY	PHILLIP HEASLEY ENTZ	BEARCAT LAND INC	1/10/2006	3820	74	E/2 NW/4 SE/4	08N	05W	26
GRADY	CARLENE HARPE	BEARCAT LAND INC	11/2/2005	3813	13	SE/4 SE/4	08N	05W	26
GRADY	JENNETTA TINDALL ET AL	BEARCAT LAND INC	10/14/2005	3799	142	SE/4 SE/4	08N	05W	26
GRADY	REBECCA NEAL	BEARCAT LAND INC	9/23/2005	3795	515	E/2 W/2 NE/4	08N	05W	26
GRADY	JAMES R BOND	BEARCAT LAND INC	10/4/2005	3812	602	E/2 SW/4 SE/4	08N	05W	26
GRADY	DONNA J EISENHOUR ET AL	BEARCAT LAND INC	5/14/2007	3969	182		08N	05W	26
GRADY	KIRKPATRICK OIL & GAS, LLC	GAEDEKE HOLDINGS VII LTD	6/2/2016	5061	38	SE/4	08N	05W	27
GRADY	PROTESTANT EPISCOPAL CHURCH FOUNDATION OF DIOCESE	EAGLE LAND & MINERALS COMPANY	7/19/2007	3990	171	NW/4 NW/4	08N	05W	27
GRADY	TRIPOWER RESOURCES, LLC	CITIZEN ENERGY II, LLC	11/12/2024	4847	588	ALL OF SECTION	08N	05W	27
GRADY	THOMAS J HARPER	HAMILTON BROTHERS OIL COMPANY	6/20/1978	1109	281	NE/4, N/2 N/2 SE/4	08N	05W	30
GRADY	MARJORIE C. NICHLOS	HAMILTON BROTHERS OIL COMPANY	6/20/1978	1109	277	NE/4, N/2 N/2 SE/4	08N	05W	30
GRADY	MARY J. BOYER, A/K/A MARY JUNE BOYER, LIFE TENANT AND MARY J. BOYER, TRUSTEE OF THE BILL N. BOYER AND MARY J. BOYER REVOCABLE LIVING TRUST AGREEMENT	ECHO ENERGY PARTNERS I LLC	3/19/2018	5405	82	THE SOUTH 8.25 ACRES OF THE WEST 18.25 ACRES OF LOT 1	08N	05W	30

I-2024-007025

Book 6320 Pg 58

06/07/2024 10:52am

Pg 0001-0211

Fee: \$438.00 Doc: \$0.00

Jill Locke - Grady County Clerk
State of Oklahoma

GRADY	C.J. WILSON AND HIS WIFE, PEGGY S. WILSON	ECHO ENERGY PARTNERS I LLC		4/3/2018	5405	83	THE SOUTH 8.25 ACRES OF THE WEST 18.25 ACRES OF LOT 1	08N	05W	30
GRADY	OCC FP ORDER 682257	TRP MIDCON LLC		8/29/2018			ALL	08N	05W	30
GRADY	KEVIN RAY MANKE AND JOANN MANKE, TRUSTEES OF THE MANKE FAMILY TRUST U/T/A DATED THE 7TH DAY OF MARCH, 2013	ECHO OPERATING LLC		2/15/2017	5181	477	W/2 SW/4, W/2 E/2 SW/4	08N	05W	01
GRADY	OCC FP ORDER 675120	NEWFIELD EXPLORATION MID-CONTINENT INC		3/26/2018			ALL	08N	05W	01
GRADY	FARMERS ROYALTY COMPANY	GADDEKE HOLDINGS VII LTD		2/20/2017	5185	418	NORTHWEST 9.07 ACRES OF LOT 2 & SOUTH 20.00 ACRES OF LOT 2 & SOUTHEAST 10.00 ACRES OF LOT 3 & W/2 SW/4 NE/4 & SE/4 SE/4 NW/4	08N	05W	01
GRADY	PRODUCER & REFINERS CORPORATION	EXECUTIVE LAND SERVICES INC		9/10/1999	3151	562	N/2 SE/4 SE/4, N/2 NW/4 SW/4	08N	05W	02
GRADY	MICHAEL SHANE HUGHES AND CHAD EVERETT HUGHES (JTS)	STAMPS BROTHERS OIL & GAS LLC		10/21/2015	4973	303	SW/4 SW/4 SW/4, S/2 NW/4 SW/4	08N	05W	02
GRADY	DARLENE PROMOWICZ ET VIR			9/5/1999	3151	571		08N	05W	02
GRADY	SEALE FAMILY TRUST	UNITED PRODUCTION COMPANY LLC		10/20/1997	2988	367	S/2 NW/4 SW/4	08N	05W	02
GRADY	JOEL N DAILY ET AL	EXECUTIVE LAND SERVICES INC		8/12/1999	3136	28	E/2 SE/4	08N	05W	02
GRADY	ANN PIKE	EXECUTIVE LAND SERVICES INC		8/22/1999	3146	388	SW/4 SW/4	08N	05W	02
GRADY	CHARLES KUEHNE	UNITED PRODUCTION COMPANY LLC		9/25/1997	2989	568	E/2 SE/4	08N	05W	02
GRADY	NORWEITA L TERRELL	UNITED PRODUCTION COMPANY LLC		10/27/1997	2988	373		08N	05W	02
GRADY	MARRIAM L PARK	UNITED PRODUCTION COMPANY LLC		10/1/1997	2986	139	NE/4 SW/4	08N	05W	02
GRADY	TONSIE MARY RENSHAW	UNITED PRODUCTION COMPANY LLC		10/21/1997	3016	390	SW/4 SW/4	08N	05W	02
GRADY	KENNETH W CALDWELL ET UX	EXECUTIVE LAND SERVICES INC		9/5/1999	3151	559		08N	05W	02
GRADY	GOLDA MAY HACKETT	UNITED PRODUCTION COMPANY LLC		10/21/1997	2987	19	E/2 SE/4	08N	05W	02
GRADY	JUDY KANMORE	UNITED PRODUCTION COMPANY LLC		10/21/1997	2987	13		08N	05W	02
GRADY	MAY ANTHONY	UNITED PRODUCTION COMPANY LLC		9/25/1997	2985	14	N/2 SE/4 SE/4	08N	05W	02
GRADY	BEVERLY ANN BALL	UNITED PRODUCTION COMPANY LLC		10/15/1997	2991	509	S/2 NW/4	08N	05W	02
GRADY	LAROY DUANE WARD LIVING TRUST	UNITED PRODUCTION COMPANY LLC		10/15/1997	2986	141	S/2 NW/4 SW/4	08N	05W	02
GRADY	RICHARD W CALDWELL	EXECUTIVE LAND SERVICES INC		10/5/1999	3151	568		08N	05W	02
GRADY	GEORGE RICHARD KUEHNE	UNITED PRODUCTION COMPANY LLC		10/2/1997	2987	15	E/2 SE/4	08N	05W	02
GRADY	DONALD E PERRYMAN ET UX	UNITED PRODUCTION COMPANY LLC		9/26/1997	2987	17	NW/4 SE/4	08N	05W	02
GRADY	DAVID D SNYDER	UNITED PRODUCTION COMPANY LLC		10/8/1999	3158	373	S/2 NW/4 SW/4	08N	05W	02
GRADY	ANDRA SUE HAYGOOD ET VIR	UNITED PRODUCTION COMPANY LLC		10/27/1997	2988	371		08N	05W	02
GRADY	CECIL L MCKINNIS 1990 REV TRUST UAD 8-16-90	UNITED PRODUCTION COMPANY LLC		10/2/1997	2991	513	E/2 SE/4	08N	05W	02
GRADY	LINDA SHEPHERD	TRIPOWER RESOURCES INC		4/3/1988	3035	461		08N	05W	02
GRADY	SUSAN PLUMLEE	TRIPOWER RESOURCES INC		4/3/1998	3032	4		08N	05W	02
GRADY	THELMA L CALDWELL ET AL	TRIPOWER RESOURCES INC		4/2/1988	3036	519		08N	05W	02
GRADY	DANNY R BOND ET UX	UNITED PRODUCTION COMPANY LLC		10/15/1997	2991	515	N/2 SW/4 SE/4	08N	05W	02

I-2024-007025

Book 6320 Pg 59

06/07/2024 10:52am

Pg 0001-0211

Fee: \$438.00 Doc: \$0.00

Jill Locke - Grady County Clerk
State of Oklahoma

GRADY	DOVIE PEERY CHARTABLE TRUST	UNITED PRODUCTION COMPANY LLC	10/1/1997	2989	570	S/2 NW/4	08N	05W	02
GRADY	BETTY JUNE SELERS	UNITED PRODUCTION COMPANY LLC	10/15/1997	2987	7	SW/4 SW/4	08N	05W	02
GRADY	BARBARA ANN LIGON-WARD	UNITED PRODUCTION COMPANY LLC	10/27/1997	2988	369		08N	05W	02
GRADY	EDWARD WILLIS BALL	TRIPPOWER RESOURCES INC	3/31/1998	3030	474	N/2 SE/4 SW/4	08N	05W	02
GRADY	TOMMY J PARK	UNITED PRODUCTION COMPANY LLC	10/15/1997	2988	365	NE/4 SW/4	08N	05W	02
GRADY	SAM O STRONG JR	UNITED PRODUCTION COMPANY LLC	10/21/1997	2992	518	S/2 NW/4 SW/4	08N	05W	02
GRADY	WILLIS MCCONNELL, ET UX	EXECUTIVE LAND SERVICES INC	9/5/1999	3146	108		08N	05W	02
GRADY	J ROBERT BALL LIV TRUST DTD 6-13-90	EXECUTIVE LAND SERVICES INC	8/25/1999	3146	391	NE/4 SW/4	08N	05W	02
GRADY	KAREN SPRINGER	UNITED PRODUCTION COMPANY LLC	10/21/1997	2987	11	E/2 SE/4	08N	05W	02
GRADY	JULIA BALL PITZER REV TRUST DTD 2-10-95	UNITED PRODUCTION COMPANY LLC	9/26/1997	2991	507	NE/4 SW/4	08N	05W	02
GRADY	VIRGINIA COVELL	UNITED PRODUCTION COMPANY LLC	10/29/1997	2991	511		08N	05W	02
GRADY	ESTHER CALDWELL GOLDSMITH	TRIPPOWER RESOURCES INC	4/21/1988	3031	600		08N	05W	02
GRADY	W E ANTHONY	UNITED PRODUCTION COMPANY LLC	9/25/1997	2999	136	N/2 SE/4 SE/4	08N	05W	02
GRADY	CHARLES F. DALY, JR. A MARRIED MAN DEALING IN HIS SOLE AND SEPARATE PROPERTY	KEYSTONE ENERGY LLC	10/15/2014	4846	320	S/2 NE/4 SE/4, SE/4 SE/4, S/2 SW/4 SE/4	08N	05W	05
GRADY	LESLIE J. WILLIAMS, JR. TRUSTEES OF THE JOYCE B. WILLIAMS TRUST	KEYSTONE ENERGY LLC	10/16/2014	4839	348	LOT 3, SE/4 NW/4, EAST 19.77 ACRES OF LOT 4, SW 10 ACRES OF LOT 4, E/2 SW/4 NW/4, NW/4 SW/4 NW/4, SW/4, S/2 SE/4, S/2 N/2 SE/4	08N	05W	05
GRADY	RACHEL CARGILL SCHIPPI, A MARRIED WOMAN DEALING IN HER SOLE AND SEPARATE PROPERTY	KEYSTONE ENERGY LLC	10/16/2014	4839	351	SW/4, S/2 NW/4 SE/4, N/2 SW/4 SE/4	08N	05W	05
GRADY	NANCY C. FROHN TRUSTEE OF THE TRUST AGREEMENT OF ESTHER P. WILLIAMS, DATED 6/28/1991	KEYSTONE ENERGY LLC	10/27/2014	4839	345	LOT 3, SE/4 NW/4, EAST 19.77 ACRES OF LOT 4, SW 10 ACRES OF LOT 4, E/2 SW/4 NW/4, NW/4 SW/4 NW/4, SW/4, S/2 SE/4, S/2 N/2 SE/4	08N	05W	05
GRADY	WINSTON SCOTT WITWER TRUST DTD 11-1-88	EAGLE LAND & MINERALS COMPANY	1/18/2007	3938	24	SW/4 NW/4	08N	05W	06
GRADY	OCC FP ORDER 554537	SOUTHSTAR EXPLORATION LLC	1/1/2000			ALL	08N	05W	06
GRADY	DALE A CASSEL	EAGLE LAND & MINERALS COMPANY	9/27/2007	4009	352	LOTS 3 & 4 AKA N/2 NW/4; NE 10A LOT 5 AKA NE/4 SW/4 NW/4; N/2 SE/4 NW/4; LOTS 1 & 2	08N	05W	06
GRADY	ELDEN CASSEL	EAGLE LAND & MINERALS COMPANY	9/27/2007	4014	449	LOTS 3, 4, A/K/A N/2 NW/4; NE 10A LOT 5 A/K/A NE/4 SW/4 NW/4; N/2 SE/4 NW/4; LOTS 1, 2	08N	05W	06
GRADY	LONG FAMILY TRUST DTD 4-22-03	EAGLE LAND & MINERALS COMPANY	12/18/2006	3919	379	LOTS 3 & 4 AKA N/2 NW/4; NE 10A LOT 5 AKA NE/4 SW/4 NW/4; N/2 SE/4 NW/4; LOTS 1 & 2	08N	05W	06
GRADY	RALPH L LONG LIVING TRUST DTD 4-9-02	EAGLE LAND & MINERALS COMPANY	10/17/2007	4009	362	LOTS 3 & 4 AKA N/2 NW/4; NE 10A LOT 5 AKA NE/4 SW/4 NW/4; N/2 SE/4 NW/4; LOTS 1 & 2	08N	05W	06

I-2024-007025

06/07/2024 10:52am

Book 6320 Pg 60

Pg 0001-0211

Fee: \$438.00 Doc: \$0.00

Jill Locke - Grady County Clerk
State of Oklahoma

GRADY	CARRIE ANN WADE	EAGLE LAND & MINERALS COMPANY	1/10/2007	3934	25	NE/4 SE/4	08N	05W	06
GRADY	REBECCA ELLEN WADE	EAGLE LAND & MINERALS COMPANY	1/10/2007	3945	358	NE/4 SE/4	08N	05W	06
GRADY	KATHLEEN BOLDMEN GRANDCHILDREN TRUST DTD 8-26-83	EAGLE LAND & MINERALS COMPANY	11/16/2006	3919	369	NE/4 SE/4	08N	05W	06
GRADY	MAURICE JANCO	EAGLE LAND & MINERALS COMPANY	8/28/2006	3893	11	SE/4 SE/4	08N	05W	06
GRADY	A DUTTON KENNEDY III	EAGLE LAND & MINERALS COMPANY	1/30/2007	3945	362		08N	05W	06
GRADY	JOHNSON FAMILY TRUST U/T/A DTD 7-17-96	EAGLE LAND & MINERALS COMPANY	4/3/2008	4065	84		08N	05W	06
GRADY	MARILYN KENNEDY GLADDEN INTEREST LLC	EAGLE LAND & MINERALS COMPANY	10/26/2006	3950	123		08N	05W	06
GRADY	SALLY KENNEDY RICHARDSON OIL COMPANY LLC	EAGLE LAND & MINERALS COMPANY	10/26/2006	3934	23		08N	05W	06
GRADY	GLENNDA F HAMMAN ET AL	EAGLE LAND & MINERALS COMPANY	10/9/2007	4009	358	LOTS 3 & 4 AKA N/2 NW/4; NE 10A LOT 5 AKA NE/4 SW/4 NW/4; N/2 SE/4 NW/4; LOTS 1 & 2	08N	05W	06
GRADY	MONICA ALICE KAUBLE	EAGLE LAND & MINERALS COMPANY	11/17/2006	3928	548	S/2 NE/4	08N	05W	06
GRADY	ROBERT F MIKULS	EAGLE LAND & MINERALS COMPANY	12/28/2006	3927	536	S/2 NE/4	08N	05W	06
GRADY	WANDA DARLENE SCOTT	EAGLE LAND & MINERALS COMPANY	12/26/2006	3934	15	W/2 SE/4	08N	05W	06
GRADY	JETCO INC ET AL	EAGLE LAND & MINERALS COMPANY	8/23/2007	4007	500		08N	05W	06
GRADY	HERRICK TRUST ESTATE	EAGLE LAND & MINERALS COMPANY	7/2/2008	4096	361		08N	05W	06
GRADY	HILL LIVING TRUST DATED DECEMBER 2, 1997	EAGLE LAND & MINERALS COMPANY	9/27/2007	4009	153	LOTS 3 & 4 AKA N/2 NW/4; NE 10A LOT 5 AKA NE/4 SW/4 NW/4; N/2 SE/4 NW/4; LOTS 1 & 2	08N	05W	06
GRADY	RAYMOND W MCDOWELL ET AL	EAGLE LAND & MINERALS COMPANY	10/9/2007	4009	356	LOTS 3 & 4 AKA N/2 NW/4; NE 10A LOT 5 AKA NE/4 SW/4 NW/4; N/2 SE/4 NW/4; LOTS 1 & 2	08N	05W	06
GRADY	IRENE O DAVIS	EAGLE LAND & MINERALS COMPANY	1/16/2007	3968	532	LOTS 3 & 4 AKA N/2 NW/4; NE 10A LOT 5 AKA NE/4 SW/4 NW/4; N/2 SE/4 NW/4; LOTS 1 & 2	08N	05W	06
GRADY	J O WOOD FAMILY LIMITED PARTNERSHIP	EAGLE LAND & MINERALS COMPANY	2/21/2007	3948	506	S/2 NE/4	08N	05W	06
GRADY	JAMIE DEE DANA	EAGLE LAND & MINERALS COMPANY	11/17/2006	3927	532	W/2 SE/4	08N	05W	06
GRADY	PHILLIP K ARMSTRONG	EAGLE LAND & MINERALS COMPANY	10/16/2006	3910	573	NE/4 SE/4	08N	05W	06
GRADY	KATHLEEN BOLDMEN GRANDCHILDREN TRUST DTD 8-26-83	EAGLE LAND & MINERALS COMPANY	11/16/2006	3938	26	W/2 SE/4	08N	05W	06
GRADY	ELIZABETH ERMA FISK NEWMAN	EAGLE LAND & MINERALS COMPANY	8/6/2007	3991	421		08N	05W	06
GRADY	JAMES LEE FISK JR	EAGLE LAND & MINERALS COMPANY	11/28/2006	3925	361		08N	05W	06
GRADY	JAN YEATMAN KENNEDY	EAGLE LAND & MINERALS COMPANY	7/2/2007	3988	23		08N	05W	06
GRADY	ESTATE OF P G PARKS	EAGLE LAND & MINERALS COMPANY	12/15/2006	3937	466		08N	05W	06
GRADY	HELEN M HODGES	EAGLE LAND & MINERALS COMPANY	10/5/2006	3938	15	S/2 SE/4 NW/4, W 16.35 ACRES OF LOT 5, SE 10 ACRES OF LOT 5, LOT 6, LOT 7, E/2 SW/4	08N	05W	06

1-2024-007025

Book 6320 Pg 61

06/07/2024 10:52am

Pg 0001-0211

Fee: \$438.00 Doc: \$0.00

Jill Locke - Grady County Clerk
State of Oklahoma

GRADY	DARRELL J & AMY E DAVID REV LIVING TRUST DTD 6-27-	EAGLE LAND & MINERALS COMPANY	1/10/2007	3934	29	NE/4 SE/4	08N	05W	06
GRADY	GEORGE D ALLEN	EAGLE LAND & MINERALS COMPANY	6/14/2007	3972	78	W/2 SE/4	08N	05W	06
GRADY	LEE LAMAR BELYEU	EAGLE LAND & MINERALS COMPANY	10/16/2006	3921	60	NE/4 SE/4	08N	05W	06
GRADY	BETTY JANCO COHEN	EAGLE LAND & MINERALS COMPANY	8/28/2006	3893	19	SE/4 SE/4	08N	05W	06
GRADY	JAYNE OIL & GAS COMPANY	EAGLE LAND & MINERALS COMPANY	10/20/2006	3911	304		08N	05W	06
GRADY	ELIZABETH ANN ORPILLA	EAGLE LAND & MINERALS COMPANY	1/22/2007	3937	491	SE/4 NW/4, LOT 3, EAST 19.77 ACRES OF LOT 4, SW 10 ACRES OF LOT 4	08N	05W	06
GRADY	MARY RACHELLE SCOTT	EAGLE LAND & MINERALS COMPANY	1/22/2006	3919	373	NE/4 SE/4	08N	05W	06
GRADY	VIRGINIA LYNN BELYOU, NOW SADR	EAGLE LAND & MINERALS COMPANY	11/16/2006	3919	361	S/2 NE/4	08N	05W	06
GRADY	JEAN WOOD ANDERSON TRUST	EAGLE LAND & MINERALS COMPANY	3/11/2008	4056	586	W/2 SE/4	08N	05W	06
GRADY	JOYCE TOMLINSON	EAGLE LAND & MINERALS COMPANY	12/15/2006	40313	408		08N	05W	06
GRADY	LOUIS H WITWER III TRUST DTD 8-5-94	EAGLE LAND & MINERALS COMPANY	12/1/2006	3919	377		08N	05W	06
GRADY	BETTY POPE	EAGLE LAND & MINERALS COMPANY	9/27/2007	4009	354	LOTS 3 & 4 AKA N/2 NW/4; NE 10A LOT 5 AKA NE/4 SW/4 NW/4; N/2 SE/4 NW/4; LOTS 1 & 2	08N	05W	06
GRADY	M SUE KIMBERLING ET AL	EAGLE LAND & MINERALS COMPANY	10/9/2007	4009	360	LOTS 3 & 4 AKA N/2 NW/4; NE 10A LOT 5 AKA NE/4 SW/4 NW/4; N/2 SE/4 NW/4; LOTS 1 & 2	08N	05W	06
GRADY	JUNITA JEAN KAUBLE	EAGLE LAND & MINERALS COMPANY	11/15/2006	3928	552	S/2 NE/4	08N	05W	06
GRADY	MARY ALICE BELYEU	EAGLE LAND & MINERALS COMPANY	12/15/2006	3925	357	NE/4 SE/4	08N	05W	06
GRADY	WYNETH NATHALIE DEEN	EAGLE LAND & MINERALS COMPANY	9/18/2006	3902	558	W/2 SE/4	08N	05W	06
GRADY	CONNIE J SMITH	EAGLE LAND & MINERALS COMPANY	10/22/2007	4016	436		08N	05W	06
GRADY	SYDNEY H JOHNSON	EAGLE LAND & MINERALS COMPANY	6/3/2008	4084	354		08N	05W	06
GRADY	EDWARD CLARK INC	EAGLE LAND & MINERALS COMPANY	11/14/2006	3925	355	S/2 NE/4	08N	05W	06
GRADY	MARY KATHERINE BELYEU	EAGLE LAND & MINERALS COMPANY	11/16/2006	3921	56	S/2 NE/4	08N	05W	06
GRADY	EL WOOD E HERRICK IRREVOCABLE TRUST DTD 5-25-85	EAGLE LAND & MINERALS COMPANY	7/2/2008	4096	360		08N	05W	06
GRADY	FREDERICK WILLIAM HUNZICKER IRREVOCABLE TRUST DTD	EAGLE LAND & MINERALS COMPANY	11/16/2006	3919	365		08N	05W	06
GRADY	PAUL & BETTY ACHE FAMILY LP	EAGLE LAND & MINERALS COMPANY	11/15/2007	4026	291		08N	05W	06
GRADY	ELIZABETH ANN ORPILLA	EAGLE LAND & MINERALS COMPANY	1/22/2007	3937	469	NE/4 SE/4	08N	05W	06
GRADY	MAHONY-KILLIAN INC	EAGLE LAND & MINERALS COMPANY	11/14/2006	3925	353	NE/4 SE/4	08N	05W	06
GRADY	MARK PAUL ARMSTRONG	EAGLE LAND & MINERALS COMPANY	2/29/2008	4066	90	NE/4 SE/4	08N	05W	06
GRADY	MERRIL B BURRUSS JR	JEROCO INC	3/1/2007	3948	363	S/2 NE/4	08N	05W	06
GRADY	ROBERT EZRA SCOTT	EAGLE LAND & MINERALS COMPANY	11/17/2006	3934	19	S/2 NE/4	08N	05W	06
GRADY	KATHLEEN BOLDMEN GRANDCHILDREN TRUST DTD 8-26-83	EAGLE LAND & MINERALS COMPANY	11/16/2006	3938	19	S/2 NE/4	08N	05W	06
GRADY	ALBERT N JANCO	EAGLE LAND & MINERALS COMPANY	8/28/2006	3893	15	SE/4 SE/4	08N	05W	06
GRADY	JERRY WAYNE SPEER	EAGLE LAND & MINERALS COMPANY	6/9/2008	4093	94		08N	05W	06

1-2024-007025

Book 6320 Pg 62

06/07/2024 10:52am

Pg 0001-0211

Fee: \$438.00 Doc: \$0.00

Jill Locke - Grady County Clerk
State of Oklahoma

GRADY	GROSS FAMILY LIMITED PARTNERSHIP	GAEBEKE HOLDINGS VII LTD		10/10/2015	4983	382	N/2 N/2, SW/4 NW/4, N/2 SE/4 NE/4, N/2 SE/4 NW/4	08N	05W	08
GRADY	OCC FP ORDER 554804	SOUTHSTAR EXPLORATION LLC		6/2/2008			S/2	08N	05W	08
GRADY	NANCY C BAGLIONE	EAGLE LAND & MINERALS COMPANY		5/2/2005	3746	193	E/2 SE/4	08N	05W	08
GRADY	THOMAS B GOOD	EAGLE LAND & MINERALS COMPANY		12/15/2004	3704	249	W/2 SE/4	08N	05W	08
GRADY	BERNARD DARVIN HEER	EAGLE LAND & MINERALS COMPANY		9/5/2006	3899	45		08N	05W	08
GRADY	GEORGE E BOHANNON	EAGLE LAND & MINERALS COMPANY		9/19/2006	3907	446		08N	05W	08
GRADY	JERRY REESE BOHANNON	EAGLE LAND & MINERALS COMPANY		12/27/2006	3925	323		08N	05W	08
GRADY	JULIA LAEL STOKES	EAGLE LAND & MINERALS COMPANY		4/7/2008	4067	27		08N	05W	08
GRADY	LYNETTE LAVYTON CHILDRENS TRUST ET AL	EAGLE LAND & MINERALS COMPANY		6/27/2008	4094	244		08N	05W	08
GRADY	MELINDA K GEYER	EAGLE LAND & MINERALS COMPANY		9/13/2005	3780	429		08N	05W	08
GRADY	W E SECREST JR	EAGLE LAND & MINERALS COMPANY		2/23/2005	3725	158		08N	05W	08
GRADY	BULA R GOOD	EAGLE LAND & MINERALS COMPANY		12/15/2004	3696	202	E/2 SE/4 SW/4	08N	05W	08
GRADY	AGNES MAE BOHANNON	EAGLE LAND & MINERALS COMPANY		12/27/2006	3927	510		08N	05W	08
GRADY	BRIAN SCOTT MANNING	EAGLE LAND & MINERALS COMPANY		12/4/2006	3921	68		08N	05W	08
GRADY	JOHN EDWARD HEER	EAGLE LAND & MINERALS COMPANY		12/27/2006	3887	320		08N	05W	08
GRADY	JUDITH MARIE THOMPSON	EAGLE LAND & MINERALS COMPANY		12/27/2006	3925	324		08N	05W	08
GRADY	RAYMOND LEE MCCOLLUM & JEAN G MCCOLLUM REV TR DTD	EAGLE LAND & MINERALS COMPANY		4/8/2008	4068	88		08N	05W	08
GRADY	RICHARD H ROSE	EAGLE LAND & MINERALS COMPANY		1/2/2007	3937	475		08N	05W	08
GRADY	SHIRLEY SMITH	EAGLE LAND & MINERALS COMPANY		9/6/2006	3899	53		08N	05W	08
GRADY	LOUIS H WITWER III TRUST UTA DTD 8-15-94	EAGLE LAND & MINERALS COMPANY		4/29/2008	4073	211	W/2 SE/4	08N	05W	08
GRADY	MARGARET ANN BELCHER ASHDOWN	EAGLE LAND & MINERALS COMPANY		1/5/2005	3700	378	W/2 SE/4	08N	05W	08
GRADY	RAY A MAULDIN	EAGLE LAND & MINERALS COMPANY		9/18/2006	3899	37		08N	05W	08
GRADY	RICKEY ALLEN BOHANNON	EAGLE LAND & MINERALS COMPANY		3/14/2007	3948	502		08N	05W	08
GRADY	ROSE MARIE HEER SNELL	EAGLE LAND & MINERALS COMPANY		9/26/2005	3797	84		08N	05W	08
GRADY	ROBERT B GOOD TRUST DTD 3-10-04	EAGLE LAND & MINERALS COMPANY		12/15/2004	3696	39	W/2 SE/4	08N	05W	08
GRADY	MARY LOUISE HUBBARTT	EAGLE LAND & MINERALS COMPANY		8/21/2006	3899	62		08N	05W	08
GRADY	THOMAS J WARNE	EAGLE LAND & MINERALS COMPANY		1/23/2005	3704	253		08N	05W	08
GRADY	NANCY C BAGLIONE	EAGLE LAND & MINERALS COMPANY		5/2/2008	4075	173		08N	05W	08
GRADY	BEN P MANHEIMER REV TRUST DTD 12-28-00	EAGLE LAND & MINERALS COMPANY		2/28/2008	4059	421	S/2 SE/4 NW/4	08N	05W	08
GRADY	JAN CARL EVANS JR	EAGLE LAND & MINERALS COMPANY		9/6/2005	3780	426		08N	05W	08
GRADY	WAYNE P EVANS	EAGLE LAND & MINERALS COMPANY		9/19/2005	3795	532		08N	05W	08
GRADY	FLORA G MCCOLLUM LIFE ESTATE	BEARCAT LAND INC		7/30/2008	4110	341		08N	05W	08
GRADY	CIANNA RESOURCES INC	EAGLE LAND & MINERALS COMPANY		12/14/2006	3973	210		08N	05W	08
GRADY	FRED BOHANNON ROYALTY COMPANY	EAGLE LAND & MINERALS COMPANY		9/28/2005	3795	529		08N	05W	08
GRADY	MICHAEL W GOOD	EAGLE LAND & MINERALS COMPANY		12/15/2004	3704	245	E/2 SE/4 SW/4	08N	05W	08

1-2024-007025

06/07/2024 10:52am

Book 6320 Pg 63

Pg 0001-0211

Fee: \$438.00 Doc: \$0.00

Jill Locke - Grady County Clerk
State of Oklahoma

GRADY	WILLIAM E GOOD	EAGLE LAND & MINERALS COMPANY	12/15/2004	3703	500	W/2 SE/4	08N	05W	08
GRADY	ROMA L. GRAY 1990 LIVING TRUST, BY WAYNE KISER, SUCCESSOR TRUSTEE	OIL VALLEY PETROLEUM LLC	8/20/2013	4662	366	E/2 SW/4, E/2 SW/4 SW/4, SW/4 SW/4 SW/4, SW/4 SW/4 SE/4	04N	06W	13
GRADY	MARK C. WOODS, SUCCESSOR TRUSTEE OF THE DELMER E. WOODS & GERALDINE K. WOODS 2001 REVOCABLE TRUST	OIL VALLEY PETROLEUM LLC	8/27/2013	4662	364	E/2 SW/4, E/2 SW/4 SW/4, SW/4 SW/4 SW/4, SW/4 SW/4 SE/4	04N	06W	13
GRADY	UNDER AGREEMENT DATED 6/4/2001								
GRADY	CARTER M. CRANE & DENISE M. CRANE, TRUSTEES OF THE CRANE FAMILY REVOCABLE TRUST UNDER AGREEMENT DATED 3/13/2006	OIL VALLEY PETROLEUM LLC	8/28/2013	4662	362	E/2 SW/4, E/2 SW/4 SW/4, SW/4 SW/4 SW/4, SW/4 SW/4 SE/4	04N	06W	13
GRADY	RUTH A. HAYS	OIL VALLEY PETROLEUM LLC	9/10/2013	4672	337	S/2 NE/4, NW/4 NE/4, S/2 NE/4 NE/4	04N	06W	13
GRADY	FORTUNE OIL PARTNERS, LLC, AN OKLAHOMA LIMITED LIABILITY COMPANY, BY THOMAS E. NIX, JR., MANAGER	OIL VALLEY PETROLEUM LLC	9/13/2013	4672	335	S/2 NE/4, NW/4 NE/4, S/2 NE/4 NE/4	04N	06W	13
GRADY	ECHO MINERALS AC, LLC	ECHO ENERGY PARTNERS I LLC	5/11/2018	5421	502	NE/4 NW/4, N/2 SE/4 NW/4	04N	06W	17
GRADY	KIRBY MINERALS, AN OKLAHOMA GENERAL PARTNERSHIP	ECHO ENERGY PARTNERS I LLC	5/14/2018	5446	135	NW/4 NW/4, N/2 SW/4 NW/4, SE/4 SW/4 NW/4, SW/4 SE/4 NW/4 AS TO ALL DEPTHS BELOW 13,900'	04N	06W	17
GRADY	KIRBY MINERALS, AN OKLAHOMA GENERAL PARTNERSHIP	ECHO ENERGY PARTNERS I LLC	5/14/2018	5446	136	N/2 S/2 SW/4, SW/4 SW/4 SW/4, W/2 SE/4 SW/4 SW/4, E/2 SW/4 SW/4 SE/4, E/2 W/2 SW/4 SW/4 SE/4, NW/4 SW/4 SE/4, N/2 NW/4, N/2 NW/4 NW/4, LESS AND EXCEPT THE MORROW, SPRINGER, ATOKA, DEESE AND HOXBAR COMMON SOURCES OF SUPPLY AS POOLED IN OKLAHOMA CORPORATION COMMISSION ORDER NO. 437351, DATED DECEMBER 14, 1999	04N	06W	20
GRADY	SANDRA HANSON, PERSONAL REPRESENTATIVE OF THE ESTATE OF IONA HALL MARKILLIE, A/K/A ION MARIE MARKILLIE, A/K/A IONA MARIE HALL MARKILLIE, DECEASED	ECHO ENERGY LLC	11/3/2015	4989	178	NE/4 SW/4 NE/4	04N	06W	24
GRADY	ECHO MINERALS II, LLC	ECHO ENERGY LLC	8/9/2016	5086	384	NE/4 SW/4 NE/4	04N	06W	24
GRADY	OCC FP ORDER 654627	MARATHON OIL COMPANY	8/12/2016		ALL		04N	06W	24
GRADY	GOSS FAMILY LIMITED PARTNERSHIP	GAEBEKE HOLDINGS VII LTD	3/12/2014	4799	95	SE/4 SE/4 NE/4	04N	06W	24
GRADY	NEVIUS, CHARLES ARTHUR, IND&TR	J.D. SIMMONS INC	12/13/1974	987	111	W/2 SE/4 NE/4	04N	06W	25
GRADY	ASI, AKSON, J. RAYMOND	J.D. SIMMONS INC	3/3/1975	993	868	N/2 SE/4	04N	06W	25
GRADY	BLOOMQUIST, VERA W	J.D. SIMMONS INC	3/3/1975	993	870	N/2 SE/4	04N	06W	25
GRADY	WEBSTRA, ROY J	J.D. SIMMONS INC	2/28/1975	993	874	N/2 SE/4	04N	06W	25
GRADY	RADEMAKER, CARL H	J.D. SIMMONS INC	3/3/1975	993	872	NE/4 SW/4 SE/4	04N	06W	25

I-2024-007025

Book 6320 Pg 64

06/07/2024 10:52am

Pg 0001-0211

Fee: \$438.00 Doc: \$0.00

Jill Locke - Grady County Clerk
State of Oklahoma

GRADY	JACK W. CHAPMAN	ORION LAND SERVICES		5/24/1985	1553	165	S/2, E/2 NE/4, SW/4 NE/4, ONLY INsofar AS TO ALL DEPTHS BELOW 8,000 FEET	04N	06W	26
GRADY	JAMES EUGENE BRASHERS	ECHO ENERGY LLC		9/30/2015	4966	125	NE/4, NW/4, SE/4, SW/4	04N	06W	28
GRADY	LARRY D. CUNNINGHAM	ECHO ENERGY LLC		12/10/2015	4992	148	WEST 26 RODS OF W/2 NW/4 SW/4	04N	06W	28
GRADY	MICHAEL D. GREGORY	ECHO ENERGY LLC		12/16/2015	5000	521	PART OF THE N/2 SW/4, MORE PARTICULARLY DESCRIBED AS FOLLOWS: BEGINNING AT THE SW/C OF SAID TRACT, THENCE EAST 26 RODS, THENCE NORTH 80 RODS, THENCE WEST 26 RODS, THENCE SOUTH 80 RODS TO THE POINT OF BEGINNING	04N	06W	28
GRADY	BARBARA BLACKBURN, INDIVIDUALLY, AS REMAINDERMAN, AND AS ATTORNEY-IN-FACT FOR LOUISE RAINS, A/K/A LOUISE M. RAINS A/K/A LOUISE MARIE RAINS, A WIDOW, LIFE TENANT	KEYSTONE ENERGY PARTNERS LLC		5/3/2016	5046	222	SE/4, E/2 E/2 SW/4	04N	06W	28
GRADY	SEKANI EXPLORATION, LLC	ECHO ENERGY LLC		6/17/2016	5082	348	SE/4, E/2 E/2 SW/4	04N	06W	28
GRADY	PAGOSA RESOURCES, LLC	ECHO ENERGY LLC		6/17/2016	5082	352	SE/4, E/2 E/2 SW/4	04N	06W	28
GRADY	JAMES RANDOLPH HUBBARD A/K/A J. RANDOLPH HUBBARD, TRUSTEE OF THE JEAN WOOD ANDERSON LIVING TRUST	MERIDAN MINERAL MANAGEMENT LLC		11/1/2016	5129	440	E/2 NE/4, E/2 W/2 NE/4	04N	06W	28
GRADY	OCC FP ORDER 662578	CONTINENTAL RESOURCES INC		4/6/2017			ALL	04N	06W	28
GRADY	LANASA ECHO MINERALS, LLC	ECHO ENERGY LLC		4/25/2017	5215	355	SE/4, E/2 SW/4, PART OF THE S/2 SW/4 AS FOLLOWS: BEGINNING AT A POINT 54 RODS NORTH AND 40 RODS EAST OF THE SW/C OF S/2 SW/4, THENCE RUNNING EAST 80 RODS; THENCE NORTH 26 RODS; THENCE WEST 80 RODS; THENCE SOUTH 26 RODS TO THE POINT OF BEGINNING	04N	06W	28
GRADY	ECHO-WARWICK MINERALS, LLC	ECHO ENERGY LLC		4/25/2017	5215	367	SE/4, E/2 E/2 SW/4	04N	06W	28
GRADY	ECHO MINERALS VIII, LLC	ECHO ENERGY LLC		4/25/2017	5215	351	SE/4, E/2 SW/4	04N	06W	28
GRADY	ECHO MINERALS IV, LLC	ECHO ENERGY LLC		4/25/2017	5215	359	PART OF THE S/2 SW/4, DESCRIBED AS BEGINNING AT A POINT 28 RODS NORTH AND 40 RODS EAST OF THE SOUTHWEST CORNER OF SAID TRACT AND RUNNING EAST 80 RODS, RODS, THENCE NORTH 26 RODS, THENCE WEST 80 RODS, THENCE SOUTH 26 RODS TO THE POINT OF BEGINNING	04N	06W	28

GRADY	ECHO MINERALS I, LLC	ECHO ENERGY LLC	4/25/2017	5215	371	SE/4, E/2 E/2 SW/4, PART OF THE S/2 SW/4 AS FOLLOWS: BEGINNING AT A POINT 54 RODS NORTH AND 40 RODS EAST OF THE SW/C OF S/2 SW/4, THENCE RUNNING EAST 80 RODS; THENCE NORTH 26 RODS; THENCE WEST 80 RODS; THENCE SOUTH 26 RODS TO THE POINT OF BEGINNING	04N	06W	28
GRADY	ECHO MINERALS AC, LLC	ECHO ENERGY LLC	4/25/2017	5215	363	SE/4, E/2 E/2 SW/4	04N	06W	28
GRADY	THE LAST WILL AND TESTAMENT OF HARRY HAMMERLY, DE	LEFCO ENERGY LLC	1/20/2015	4887	98	E/2 NE/4 NE/4	04N	06W	28
GRADY	THE LAST WILL AND TESTAMENT OF HAZEL EVANS, DECEA	LEFCO ENERGY LLC	1/20/2015	4887	95	E/2 NE/4 NE/4	04N	06W	28
GRADY	RICHARD K. BARRINGTON	WSB RESOURCES LLC	10/14/2016	5142	222	W/2 NE/4	04N	06W	33
GRADY	RANDALL BARRINGTON	WSB RESOURCES LLC	10/14/2016	5142	217	W/2 NE/4	04N	06W	33
GRADY	SCOTT BARRINGTON	WSB RESOURCES LLC	10/14/2016	5178	556	W/2 NE/4	04N	06W	33
GRADY	TOBY BARRINGTON	WSB RESOURCES LLC	10/14/2016	5178	561	W/2 NE/4	04N	06W	33
GRADY	MICHAEL STEVE BARRINGTON	WSB RESOURCES LLC	10/14/2016	5170	263	W/2 NE/4	04N	06W	33
GRADY	CHARLOTTE DIANE ATLAND	WSB RESOURCES LLC	10/18/2016	5124	568	ALL	04N	06W	33
GRADY	PANHANDLE OIL AND GAS INC., FORMERLY PANHANDLE ROYALTY COMPANY	MEJDAN MINERAL MANAGEMENT LLC	12/15/2016	5152	144	N/2 SE/4 SE/4, N/2 SE/4, NE/4 NE/4, W/2 SE/4 NE/4, SE/4 NE/4 NW/4, SE/4 NW/4	04N	06W	33
GRADY	MIDFIRST BANK, TRUSTEE OF THE VAUGHN AND VANDELL BROTHERS MINERAL TRUST	GAEDEKE HOLDINGS VII LTD	10/13/2016	5115	426	S/2 SE/4 SE/4	04N	06W	33
GRADY	JOHN F. JERNIGAN	ECHO ENERGY LLC	5/15/2014	4767	134	S/2 SE/4 NE/4	04N	06W	03
GRADY	GOSS FAMILY LIMITED PARTNERSHIP	GAEDEKE HOLDINGS VII LTD	3/12/2014	4757	158	S/2 SE/4 NE/4	04N	06W	03
GRADY	KATRINA MCCONNELL, POWER OF ATTORNEY FOR OQUANAH A. HUGHES A/K/A OQUANAH A. CONNIE HUGHES	ECHO ENERGY LLC	8/21/2014	4802	599	NW/4, SW/4, NE/4, SE/4	05N	06W	13
GRADY	CHARLES DOUGLAS VAN DYCK III	LEFCO ENERGY LLC	9/8/2014	4811	436	NW/4 NE/4 SW/4	05N	06W	13
GRADY	THE ALVA LEE MULLIGAN TRUST DATED 12/2/1981	ECHO ENERGY LLC	5/20/2014	4766	21	NW/4, SW/4, NE/4, SE/4	05N	06W	17
GRADY	JUDITH L. GRIFFIN	ECHO ENERGY LLC	10/27/2015	4985	441	SE/4 NE/4, NW/4 NE/4 SE/4, NE/4 NW/4 SE/4	05N	06W	17
GRADY	OCC FP ORDER 658606	CONTINENTAL RESOURCES INC	12/21/2016			ALL	05N	06W	17
GRADY	J.B. ODANIEL, TRUSTEE OF THE J.B. ODANIEL REVOCABLE LIVING TRUST	ECHO ENERGY LLC	12/12/2017	5089	406	W/2 NW/4 SW/4, SW/4 SW/4	05N	06W	17
GRADY	GARY R GAGE ET UX	BBX OIL CORPORATION	9/11/2000	3223	114	NE/4 SE/4	05N	06W	22
GRADY	PAUL J KELLY TRUST B ET AL	BBX OIL CORPORATION	8/3/2000	3223	116	W/2 SW/4	05N	06W	22
GRADY	RONALD JAMES THIGPEN, TRUSTEE OF THE SARA G. MEADOR LIVING TRUST, AS EVIDENCED BY WRITTEN INSTRUMENT SIGNED ON JULY 17, 2007	ECHO ENERGY LLC	10/21/2015	4978	399	SE/4 NE/4 NE/4, S/2 SE/4 NE/4, SE/4 SW/4 NE/4, N/2 N/2 SE/4, NW/4 NE/4 SW/4, LOT 3, WEST 19.90 ACRES OF LOT 2	05N	06W	31

I-2024-007025

Book 6320 Pg 66

06/07/2024 10:52am

Pg 0001-0211

Fee: \$438.00 Doc: \$0.00

Jill Locke - Grady County Clerk
State of Oklahoma

GRADY	HOUSTON GARVIN, TRUSTEE OF THE HOUSTON GARVIN REVOCABLE TRUST	ECHO ENERGY LLC	10/21/2015	4974	332	SE/4 NE/4 NE/4, S/2 SE/4 NE/4, SE/4 SW/4 NE/4, N/2 SE/4, NW/4 NE/4 SW/4, LOT 3, WEST 19.90 ACRES OF LOT 2	05N	06W	31
GRADY	JERRY W. RANCIER	SOUTHWEST ENERGY PARTNERS LLC	2/7/2016	5025	369	LOT 1, N/2 NE/4 NW/4, SW/4 NE/4 NW/4, W/2 SE/4 NE/4	05N	06W	31
GRADY	JAMES M. RANCIER	SOUTHWEST ENERGY PARTNERS LLC	2/7/2016	5015	409	LOT 1, N/2 NE/4 NW/4, SW/4 NE/4 NW/4, W/2 SE/4 NE/4	05N	06W	31
GRADY	ANN G. PORTER, SUCCESSOR TRUSTEE OF THE CHARLES P. GARVIN TRUST DATED 11/04/2003	ECHO ENERGY LLC	6/27/2016	5070	173	SE/4 NE/4 NE/4, S/2 SE/4 NE/4, SE/4 SW/4 NE/4, N/2 N/2 SE/4, NW/4 NE/4 SW/4, LOT 3, A/D/A NW/4 SW/4, WEST 19.90 ACRES OF LOT 2, A/D/A W/2 SW/4 NW/4	05N	06W	31
GRADY	KIRBY MINERALS, AN OKLAHOMA GENERAL PARTNERSHIP	ECHO ENERGY LLC	7/5/2016	5099	337	LOT 1, N/2 NE/4 NW/4, SW/4 NE/4 NW/4, W/2 SE/4 NE/4 NW/4, NE/4 SE/4, E/2 SE/4 SE/4	05N	06W	31
GRADY	ECHO MINERALS I, LLC	ECHO ENERGY LLC	12/22/2016	5149	347	NW/4 NE/4, W/2 NE/4 NE/4, NE/4 NE/4 NE/4, E/2 SE/4 NE/4 NW/4, SE/4 NW/4 NW/4, SW/4 NE/4 NW/4, W/2 SE/4 NE/4 NW/4	05N	06W	31
GRADY	OCC FP ORDER 604470	OSAGE EXPLORATION AND DEVELOPMENT INC	12/22/2016			ALL	05N	06W	31
GRADY	MICHAEL A. BIRCH, A MARRIED MAN DEALING IN HIS SOLE AND SEPARATE PROPERTY	GAEDEKE HOLDINGS VII LTD	10/3/2016	5149	386	SE/4 NE/4 SE/4, E/2 SE/4 SE/4	05N	06W	31
GRADY	LYN PETROLEUM, INC.	GAEDEKE HOLDINGS VII LTD	10/3/2016	5149	383	LOT 1, N/2 NE/4 NW/4, SW/4 NE/4 NW/4, W/2 SE/4 NE/4 NW/4	05N	06W	31
GRADY	SHIRLEY M. SHARPE	BBX OIL CORPORATION	12/12/1995	2831	292	ALL OF SECTION	05N	06W	31
GRADY	HEATHER R. DESORMEAUX AND JOE DESORMEAUX AS JOINT TENANTS WITH RIGHTS OF SURVIVORSHIP	OIL VALLEY PETROLEUM LLC	4/18/2013	4614	338	LOTS 2, 3, 4, SE/4 NW/4, N/2 SW/4 NE/4, SW/4 SW/4 NE/4, N/2 SW/4 NW/4, SW/4 SW/4 NW/4	05N	06W	01
GRADY	BANDERA MINERALS III, LLC, AN OKLAHOMA LIMITED LIABILITY COMPANY	ECHO ENERGY LLC	7/31/2013	4654	405	NW/4 SE/4, SE/4 SW/4 NE/4, N/2 SE/4 NE/4	05N	06W	01
GRADY	SHERRY L. REEVES A/K/A SHERRY LEE LIPTON REEVES AND A.F. REEVES, AS HW/JT	ECHO ENERGY LLC	3/27/2014	4746	170	N/2 SE/4 NE/4, SE/4 SW/4 NE/4, NW/4 SE/4	05N	06W	01
GRADY	ECHO MINERALS IV, LLC	ECHO ENERGY LLC	10/20/2015	4971	179	LOTS 2, 3, 4, SE/4 NW/4, W/2 SW/4 NE/4, NE/4 SW/4 NE/4, W/2 SW/4 NW/4, NE/4 SW/4 NW/4	05N	06W	01
GRADY	OCC FP ORDER 645695	APACHE CORPORATION	10/21/2015			ALL	05N	06W	01
GRADY	JOHN PAUL BLISH	LEFCO ENERGY LLC	6/17/2014	4800	354	NE/4 NE/4	05N	06W	01
GRADY	BLACK HAWK ROYALTY IV LP	LEFCO ENERGY LLC	7/24/2014	4793	516	NE/4 NE/4	05N	06W	01
GRADY	E. P. YOUNT A/K/A ED P. YOUNT AND MARY E. YOUNT, HIS WIFE	HARPER OIL COMPANY	2/20/1974	962	362	W/2 SE/4, E/2 E/2 SW/4	05N	06W	02
GRADY	W PAUL MILLER	GEORGE G ANDERMAN	11/20/1974	985	95	SW/4 NE/4	05N	06W	02
GRADY	WILLARD HEIPLE	GEORGE G ANDERMAN	8/7/1974	977	700		05N	06W	02

GRADY	CACTUS PETROLEUM CORPORATION	ECHO ENERGY PARTNERS I LLC	4/16/2018	5413	32	THE SOUTH 20.00 ACRES OF LOT 1, THE SOUTH 20.00 ACRES OF LOT 2, THE SOUTH 20.00 ACRES LOT 3, PLUS THE NORTHEAST 10.36 ACRES OF LOT 3, THE SOUTH 20.00 ACRES OF LOT 4, PLUS THE NORTHEAST 10.00 ACRES OF LOT 4, N/2 S/2 NE/4 AND ALL THAT PART OF THE S/2 NW/4 AND THE SW/4 LYING NORTH AND EAST OF THE CENTERLINE OF OKLAHOMA STATE HIGHWAY #19, BELOW 100 FEET BELOW THE STRATIGRAPHIC EQUIVALENT OF THE BASE OF THE SPINDLE FORMATION	05N	06W	03
GRADY	WALTERS FAMILY TRUST DATED 7-26-96	SIGNATURE ENERGY LLC	5/1/2015	4928	424		05N	06W	03
GRADY	JANE T EBERHARDT REVOCABLE TRUST	SIGNATURE ENERGY LLC	5/1/2015	4928	430		05N	06W	03
GRADY	R L BRANTLEY	TESORO PETROLEUM CORPORATION	6/4/1976	1025	471		05N	06W	03
GRADY	ELIZABETH R JENKINS	TESORO PETROLEUM CORPORATION	5/24/1976	1025	5		05N	06W	03
GRADY	LEWIS BRUMLEY	TESORO PETROLEUM CORPORATION	6/9/1976	1025	469	S/2 SW/4 NE/4	05N	06W	03
GRADY	MAP2009-OK, AN OKLAHOMA GENERAL PARTNERSHIP	ECHO ENERGY LLC	12/16/2013	4732	403	LOT 1, E/2 OF LOT 2, NE/4 SE/4, SE/4 NE/4, E/2 NW/4 SE/4, E/2 SW/4 NE/4	05N	06W	06
GRADY	RICHARD N. MARTIN AND BOBBI LYNN LARUE, TRUSTEES OF THE RICHARD N. MARTIN AND BOBBI LYNN LARUE LIVING TRUST DATED 11/1/2012	ECHO ENERGY LLC	4/16/2014	4752	295	LOT 1, E/2 OF LOT 2, NE/4 SE/4, SE/4 NE/4, E/2 NW/4 SE/4, E/2 SW/4 NE/4	05N	06W	06
GRADY	JERRY D. WHITTEN, JR., AS TRUSTEE OF THE WHITTEN FAMILY REVOCABLE TRUST DATED SEPTEMBER 26, 2011	LOCKMAR RESOURCES LLC	8/5/2014	4805	271	LOT 1, E/2 LOT 2, E/2 SE/4 NE/4, E/2 SW/4 NE/4, W/2 SE/4 NE/4, NE/4 NE/4, E/2 NW/4 SE/4	05N	06W	06
GRADY	WARREN CLARE ALLEN, SUCCESSOR TRUSTEE OF THE ALBERTA M. PALMOUIST REVOCABLE TRUST	BLACKACRE RESOURCES LLC	7/21/2015	4941	210	ALL OF LOT 1, THE E/2 OF LOT 2, SE/4 NE/4, E/2 SW/4 NE/4, NE/4 SE/4, E/2 NW/4 SE/4	05N	06W	06
GRADY	AMCON RESOURCES, INC.	WSB RESOURCES LLC	5/26/2016	5069	38	LOTS 6, 7, E/2 SW/4, W/2 SE/4	05N	06W	06
GRADY	ROBERT W. GATES	ECHO ENERGY LLC	6/10/2016	5062	491	LOT 1, E/2 OF LOT 2, NE/4 SE/4, SE/4 NE/4, E/2 NW/4 SE/4, E/2 SW/4 NE/4	05N	06W	06
GRADY	ALEXANDER L. GATES	ECHO ENERGY LLC	6/10/2016	5065	377	LOT 1, E/2 OF LOT 2, NE/4 SE/4, SE/4 NE/4, E/2 NW/4 SE/4, E/2 SW/4 NE/4	05N	06W	06
GRADY	BRANDIN GATES-FARLEY	ECHO ENERGY LLC	6/10/2016	5084	43	LOT 1, E/2 OF LOT 2, SE/4 NE/4, E/2 SW/4 NE/4, NE/4 SE/4, E/2 NW/4 SE/4	05N	06W	06
GRADY	LUCAS S. GATES	ECHO ENERGY LLC	6/10/2016	5076	163	LOT 1, E/2 OF LOT 2, NE/4 SE/4, SE/4 NE/4, E/2 NW/4 SE/4, E/2 SW/4 NE/4	05N	06W	06
GRADY	OCC FP ORDER 654386	CONTINENTAL RESOURCES INC	7/18/2016			ALL	05N	06W	06
GRADY	EAW ENERGY PARTNERS FUND II LP	LEFCO ENERGY LLC	6/29/2015	4936	586	E/2 SW/4	05N	06W	06
GRADY	BLACK HAWK ROYALTY III LP	LEFCO ENERGY LLC	8/19/2015	4948	235	W/2 W/2 SE/4	05N	06W	06
GRADY	BLACK HAWK ROYALTY IV LP	LEFCO ENERGY LLC	8/19/2015	4948	238	W/2 W/2 SE/4	05N	06W	06

I-2024-007025

Book 6320 Pg 68

06/07/2024 10:52am

Pg 0001-0211

Fee: \$438.00 Doc: \$0.00

Jill Locke - Grady County Clerk
State of Oklahoma

GRADY	EDWARD L. NIQUETTE, TRUSTEE OF THE NIQUETTE MINERAL TRUST	ECHO ENERGY LLC	5/2/2014	4770	413	SE/4 SE/4, E/2 SW/4 SE/4, SW/4 SW/4 SE/4, NE/4, N/2 N/2 SE/4, E/2 SE/4 NW/4, NE/4 NE/4 SW/4	05N	06W	07
GRADY	HULME GAS AND OIL CO.	ECHO ENERGY LLC	1/9/2015	4866	301	NW/4, SW/4, NE/4, SE/4	05N	06W	07
GRADY	SETHA LUCERO, TRUSTEE, SETHA M. LUCERO LIVING TRUST	BLACKACRE RESOURCES LLC	6/2/2015	4929	559	LOT 3 AND THE WEST 19.98 ACRES, THE NE 10 ACRES OF LOT 4	05N	06W	07
GRADY	BILL D. BRIDWELL AND BARBARA S. BRIDWELL, CO-TRUSTEES OF THE BILL D. AND BARBARA S. BRIDWELL IRREVOCABLE TRUST, DATED JUNE 30, 1999	BLACKACRE RESOURCES LLC	7/2/2015	4932	59	LOT 3 AND THE WEST 19.98 ACRES, THE NE 10 ACRES OF LOT 4	05N	06W	07
GRADY	JERRY D. WHITTEN, JR., AS TRUSTEE OF THE WHITTEN FAMILY REVOCABLE TRUST DATED SEPTEMBER 26, 2011	LOCKMAR RESOURCES LLC	8/6/2015	4805	269	SE/4 SE/4, E/2 SW/4 SE/4, SW/4 SW/4 SE/4	05N	06W	07
GRADY	OCC FP ORDER 654387	CONTINENTAL RESOURCES INC	7/18/2016			ALL	05N	06W	07
GRADY	DONALD G. AYRES MINERAL TRUST, LLC	ECHO ENERGY LLC	12/11/2013	4703	117	S/2 SW/4	05N	06W	08
GRADY	BRENDA I. WILKINSON, INDIVIDUALLY AND AS TRUSTEE OF THE BILLY RAY WILKINSON AND BRENDA L. WILKINSON REVOCABLE LIVING TRUST	TITAN ROYALTY LLC	7/21/2016	5078	376	N/2 NE/4, SE/4 NE/4, N/2 SW/4 NE/4, SE/4 SW/4 NE/4, NE/4 NE/4 SE/4	05N	06W	08
GRADY	J.D. FOSTER, TRUSTEE OF THE J.D. FOSTER REVOCABLE INTER VIVOS TRUST DATED SEPTEMBER 1, 2008	TITAN ROYALTY LLC	7/21/2016	5078	120	N/2 NE/4, SE/4 NE/4, N/2 SW/4 NE/4, SE/4 SW/4 NE/4, NE/4 NE/4 SE/4	05N	06W	08
GRADY	OCC FP ORDER 658122	CONTINENTAL RESOURCES INC	12/9/2016			ALL	05N	06W	08
GRADY		BBX OIL COMPANY				S/2 SW/4 - MINERALS ONLY	05N	06W	08
GRADY	MILLER INVESTMENT PROPERTIES, INC	ECHO ENERGY LLC	6/27/2013	4642	146	NE/4 SE/4, N/2 SE/4 SE/4, SE/4 SE/4 SE/4	07N	06W	19
GRADY	G.W. THOMAS, III	BBX OIL CORPORATION	12/13/1995	2827	264	NE/4 SE/4, N/2 SE/4 SE/4 AND SE/4 SE/4 SE/4	07N	06W	19
GRADY	GLENN DALE PAYNE AND KAREN E. PAYNE, HIS WIFE	BEARCAT LAND INC	12/27/2000	3258	533	NW/4, N/2 NE/4, NW/4 SW/4 NE/4	07N	06W	26
GRADY	JESSICA LEE BARRINGTON, A SINGLE PERSON	BEARCAT LAND INC	1/22/2001	3265	477	NW/4, N/2 NE/4, NW/4 SW/4 NE/4	07N	06W	26
GRADY	TERESSA KAY DUNNING, NOW CLAYPOOL, A/K/A TERESA KAY DUNNING CLAYPOOL, A MARRIED PERSON	BEARCAT LAND INC	1/22/2001	3265	479	NW/4, N/2 NE/4, NW/4 SW/4 NE/4	07N	06W	26
GRADY	DOROTHY BRIDWELL, FORMERLY DOROTHY BARRINGTON, A MARRIED PERSON	BEARCAT LAND INC	1/22/2001	3261	51	NW/4, N/2 NE/4, NW/4 SW/4 NE/4	07N	06W	26
GRADY	GAYLA J. HANAGER, FORMERLY GAYLA J. BARRINGTON, A MARRIED PERSON	BEARCAT LAND INC	1/22/2001	3265	475	NW/4, N/2 NE/4, NW/4 SW/4 NE/4	07N	06W	26
GRADY	TRACY M. MITCHELL, NOW ADAMS, A MARRIED PERSON	BEARCAT LAND INC	1/22/2001	3261	53	NW/4, N/2 NE/4, NW/4 SW/4 NE/4	07N	06W	26

GRADY	ST. CLAIR NEWBERN, III, NATHAN PACK NEWBERN AND NANCY NEWBERN STINE, TRUSTEES OF THE ST. CLAIR AND GERALDINE P. NEWBERN TRUST UNDER A TRUST INSTRUMENT DATED MAY 30, 1979	ECHO ENERGY LLC	11/25/2013	4696	138	NW/4, SW/4, NE/4, SE/4	07N	06W	26
GRADY	MAP2009-OK	LEFCO ENERGY LLC	4/16/2015	4900	422	SE/4 SW/4 SE/4	07N	06W	26
GRADY	HAZEL M PITTS TRUST DATED 10/9/1990	LEFCO ENERGY LLC	10/21/2014	4845	66	N/2 SE/4	07N	06W	26
GRADY	EQUITABLE ROYALTY CORPORATION	ECHO ENERGY LLC	7/23/2013	4659	401	SW/4 SE/4, LESS AND EXCEPT A TRACT DESCRIBED AS: BEGINNING AT A POINT 300 FEET EAST AND 43.4 FEET NORTH OF THE SOUTHWEST CORNER OF SAID SW/4 SE/4, ON THE NORTH LINE OF US HIGHWAY 62, THENCE EAST A DISTANCE OF 363 FEET; THENCE NORTH 360 FEET; THENCE WEST 363 FEET; THENCE SOUTH 360 FEET TO THE POINT OF BEGINNING.	07N	06W	28
GRADY	MARR OIL AND GAS, LTD., A TEXAS LIMITED PARTNERSHIP	ECHO ENERGY LLC	12/10/2014	4854	212	NE/4 NE/4	07N	06W	30
GRADY	SYDNEY-CAMERON & ASSOCIATES, INC.	ECHO ENERGY LLC	12/10/2014	4854	208	NE/4 NE/4	07N	06W	30
GRADY	CONSOLIDATED RESOURCE COMPANY, LLC	ECHO ENERGY LLC	2/16/2015	4879	236	W/2 SE/4 SW/4, W/2 E/2 SE/4 SW/4	07N	06W	30
GRADY	INTEGRITY OIL AND GAS, LLC	ECHO ENERGY LLC	2/16/2015	4875	368	W/2 SE/4 SW/4, W/2 E/2 SE/4 SW/4	07N	06W	30
GRADY	CORNELIA RUTH ROOKE, A SINGLE WOMAN	KEYSTONE ENERGY PARTNERS LLC	10/23/2015	4973	426	W/2 NW/4 SE/4, SW/4 SE/4, SW/4 SE/4 SE/4	07N	06W	30
GRADY	VICTORIA LYNN LEWIS, A MARRIED WOMAN DEALING IN HER SOLE AND SEPARATE PROPERTY	KEYSTONE ENERGY PARTNERS LLC	10/23/2015	4973	310	W/2 NW/4 SE/4, SW/4 SE/4, SW/4 SE/4 SE/4	07N	06W	30
GRADY	OCC FP ORDER 690872	CONTINENTAL RESOURCES INC	2/4/2019			ALL	07N	06W	30
GRADY	ANITA JEWELL CABLER AND MARION ARTHUR CABLER, WIFE AND HUSBAND	ECHO ENERGY LLC	8/12/2013	4652	478	E/2 NW/4	07N	06W	31
GRADY	BAILEY CONSTRUCTION COMPANY	ECHO ENERGY LLC	9/20/2013	4677	599	NE/4, NW/4, SW/4, SE/4	07N	06W	31
GRADY	CLARK D. ROTHER & LUXOR PETROLEUM L.L.C.	PETROVEN INC	10/4/2013	4690	275	E/2 OF LOT 3 (A/D/A E/2 NW/4 SW/4), E/2 SW/4, SW/4 NE/4, S/2 SE/4 NE/4, SE/4	07N	06W	31
GRADY	EQUITABLE ROYALTY CORPORATION	ECHO ENERGY LLC	7/23/2013	4659	404	LOTS 1, 2, 3, 4, S/2 NW/4	07N	06W	04
GRADY	SHEILA S. HERALD A/K/A SHEILA HERALD, A MARRIED WOMAN DEALING IN HER SOLE AND SEPARATE PROPERTY	STAMPS BROTHERS OIL & GAS LLC	7/1/2013	4647	187	LOT 1 (ALSO DESCRIBED AS AS NE/4 NE/4)	07N	06W	05
GRADY	RICHARD W. SMITH	STAMPS BROTHERS OIL & GAS LLC	7/1/2013	4642	335	LOT 1 (ALSO DESCRIBED AS AS NE/4 NE/4)	07N	06W	05
GRADY	OCC FP ORDER 621215	CONTINENTAL RESOURCES INC	2/20/2014			ALL	07N	06W	05
GRADY	PAUL WOODS AND JOHN W. WOODS, II	ECHO ENERGY LLC	9/23/2013	4690	317	NE/4 SE/4 SW/4, W/2 SE/4 SW/4, E/2 SW/4 SW/4	07N	06W	08

1-2024-007025

06/07/2024 10:52am

Book 6320 Pg 70

Pg 0001-0211

Fee: \$438.00 Doc: \$0.00

Jill Locke - Grady County Clerk
State of Oklahoma

GRADY	SONJA F. CUNNINGHAM AND JOHN W. CUNNINGHAM	ECHO ENERGY LLC	9/23/2013	4673	360	NE/4 SE/4 SW/4, W/2 SE/4 SW/4, E/2 SW/4 SW/4	07N	06W	08
GRADY	GEORGE D. ALLEN	ECHO ENERGY LLC	10/10/2013	4688	80	NE/4 SE/4 SW/4, W/2 SE/4 SW/4, E/2 SW/4 SW/4	07N	06W	08
GRADY	BETTE ALLEN BLAND	ECHO ENERGY LLC	10/14/2013	4688	74	NE/4 SE/4 SW/4, W/2 SE/4 SW/4, E/2 SW/4 SW/4	07N	06W	08
GRADY	KATHLEEN FAYE BAKER	ECHO ENERGY LLC	1/16/2014	4734	211	SE/4 NE/4, N/2 NE/4 SE/4, SW/4 NE/4 SE/4 SW/4	07N	06W	08
GRADY	HULME GAS & OIL	ECHO ENERGY LLC	1/27/2014	4722	367	SW/4 NE/4 AND NW/4 SE/4 AND SE/4 SE/4 NW/4	07N	06W	08
GRADY	OCC FP ORDER 622090	CONTINENTAL RESOURCES INC	3/19/2014			ALL	07N	06W	08
GRADY	MICHAEL JAMES MATTHEWS	BLUE MOUNTAIN EXPLORATION LLC	6/20/2017	5247	549	SW/4 SW/4 SE/4	08N	06W	12
GRADY	MITCHELL ROYALTY, A LIMITED PARTNERSHIP	GAEBEKE HOLDINGS VII LTD	9/1/2016	5122	277	W/2 W/2	08N	06W	22
GRADY	EXPRO-1, LP	ECHO OPERATING LLC	3/22/2017	5199	81	NE/4	08N	06W	31
GRADY	MITCHELL ROYALTY, A LIMITED PARTNERSHIP	GAEBEKE HOLDINGS VII LTD	9/1/2016	5122	284	NE/4	08N	06W	31
GRADY	MM-WOODFORD LLP	OSAGE OIL & GAS PROPERTIES INC	6/22/2017	5282	328	NE/4	08N	06W	31
GRADY	GALE A. MYERS	ECHO ENERGY LLC	10/22/2013	4688	71	NW/4 NE/4	08N	06W	33
GRADY	SNEED COMPANY LP	WORTH PETROLEUM LLC	6/5/2017	5237	433	SW/4 NE/4, SW 10 ACRES OF LOT 1	08N	06W	01
GRADY	SULLIVAN FAMILY PARTNERSHIP	SAINTS ENERGY LLC	7/12/2017	5261	1	SOUTH 20 ACRES OF LOT 2, SW/NE, S2, INSOFAR AND ONLY INSOFAR AS TO ALL DEPTHS LYING BELOW A DEPTH OF 11,095 FEET BELOW THE SURFACE OF THE EARTH	08N	06W	05
GRADY	C. DOUG SCHNEIDER, AKA CHARLES DOUGLAS SCHNEIDER	UNITED ENERGY LLC	12/12/2015	4990	3	SE/4, N/2 SE/4 SW/4, S/2 NE/4 SW/4	08N	06W	06
GRADY	JEFF G. SCHNEIDER, A/K/A JEFFREY GOLTTRY SCHNEIDER	UNITED ENERGY LLC	12/12/2015	4990	1	SE/4, N/2 SE/4 SW/4, S/2 NE/4 SW/4	08N	06W	06
GRADY	OCC FP ORDER 671370	CONTINENTAL RESOURCES INC	12/21/2017			ALL	08N	06W	06
GRADY	SULLIVAN FAMILY PARTNERSHIP	BAREFOOT MINERALS	1/10/2017	5159	357	N/2 SE/4 SW/4	08N	06W	06
GRADY	SULLIVAN FAMILY PARTNERSHIP	MULLER MINERALS LLC	1/10/2017	5159	339	SE/4	08N	06W	06
GRADY	JULIE HYDEN, AS MANAGER OF HYDEN ASSET AND MINERAL CO., LLC	UNITED ENERGY LLC	10/29/2015	4989	589	NE/4 NE/4 SE/4, S/2 NE/4 SE/4, NE/4 SW/4 SE/4, S/2 SW/4 SE/4, SE/4 SE/4, AND LYING SOUTH AND EAST OF THE RAILROAD	08N	06W	07
GRADY	OCC FP ORDER 671371	CONTINENTAL RESOURCES INC	12/21/2017			ALL	08N	06W	07
GRADY	SULLIVAN FAMILY PARTNERSHIP	BAREFOOT MINERALS	8/15/2016	5092	580	SW/4 NW/4 SE/4	08N	06W	07
GRADY	OCC FP ORDER 667905	TPR MID-CONTINENT LLC		667905		ALL	09N	06W	29
GRADY	MEKUSUKEY OIL COMPANY, LLC	GAEBEKE HOLDINGS VII LTD	12/1/2016	5153	43	SW/4	09N	06W	29
GRADY	MITCHELL ROYALTY, A LIMITED PARTNERSHIP	GAEBEKE HOLDINGS VII LTD	9/1/2016	5126	81	E/2 SE/4, E/2 SW/4 SE/4	09N	06W	29
GRADY	CECIL CASE	ENERGY TITLE CORPORATION	11/3/1986	1799	347	W/2 NE/4 NE/4	09N	06W	29
GRADY	LOMETA B PANCIERA FAMILY TR DTD 7/20/1993	AUGUSTA LAND LLC	5/1/2015	4917	489	NE/4 SE/4 NW/4	09N	06W	29

GRADY	SUSAN E PANCIERA	ENERGY TITLE CORPORATION	11/3/1986	1799	333	NE/4 SE/4 NW/4	09N	06W	29
GRADY	UMBACH ESTATE PROPERTIES	ENERGY TITLE CORPORATION	11/4/1986	1799	341	E/2 NE/4 NE/4	09N	06W	29
GRADY	MICHAEL J PANCIERA	AUGUSTA LAND LLC	5/1/2015	4910	177	NW/4 SW/4 NE/4	09N	06W	29
GRADY	CASE JEANNETTE C	ENERGY TITLE CORPORATION	11/3/1986	1799	345	SE/4 NE/4 NW/4	09N	06W	29
GRADY	SUSAN E PANCIERA	AUGUSTA LAND LLC	5/1/2015	4910	179	W/2 NE/4 NE/4	09N	06W	29
GRADY	MICHAEL J PANCIERA	ENERGY TITLE CORPORATION	11/3/1986	1799	335	NE/4 SE/4 NW/4	09N	06W	29
GRADY	RAYMOND TRAMMEL	AUGUSTA LAND LLC	5/18/2015	4917	491	E/2 SW/4 SE/4	09N	06W	29
GRADY	PANCIERA LOMETA B	ENERGY TITLE CORPORATION	11/3/1986	1799	343	SE/4 NE/4 NW/4	09N	06W	29
GRADY	PAISANO ENERGY LLC	OSAGE OIL & GAS PROPERTIES INC, DBA DRAGONFLY ENERGY INC	7/14/2017	5282	118	SW/4 NW/4	09N	06W	29
GRADY	JOHN COLT CONNER	ANGELO RESOURCES LLC	8/17/2015	4973	205	N/2 NW/4 NW/4	09N	06W	29
GRADY	PANCIERA DAVID L	ENERGY TITLE CORPORATION	11/3/1986	1799	337	NW/4 NE/4	09N	06W	29
GRADY	MORRIS LEONARD	ENERGY TITLE CORPORATION	11/3/1986	1799	339	SE/4 NE/4 NW/4	09N	06W	29
GRADY	DAVID L PANCIERA	AUGUSTA LAND LLC	5/1/2015	4910	175	NW/4 NE/4	09N	06W	29

I-2024-007025

06/07/2024 10:52am

Book 6320 Pg 72

Pg 0001-0211

Fee: \$438.00 Doc: \$0.00

Jill Locke - Grady County Clerk
State of Oklahoma

GRADY	GARLAND L SIMS & RAMONA F SIMS	AUGUSTA LAND LLC		5/18/2015	4942	72	TRACT 1: A TRACT OF LAND LOCATED IN THE SW/4 DESCRIBED AS FOLLOWS: BEGINNING AT THE SW/CORNER OF SEC 29, THENCE EAST 1801.8 FT.; THENCE NORTH 03° 05' 04" EAST A DISTANCE OF 1506.21 FT.; THENCE SOUGH 86° 31' 42" WEST A DISTANCE OF 1886.3 FT.; THENCE SOUGH 1389.8 FT TO THE POB. LESS AND EXCEPT: SW/4 SW/4 SW/4	09N	06W	29
GRADY	BARBARA BATES TATE AND KERMIT TATE, WIFE AND HUSBAND AS JOINT TENANTS	SOHIO PETROLEUM COMPANY		9/5/1984	1451	103	NE/4 SW/4 ALSO LESS AND EXCEPT: A TRACT OF LAND IN THE SW/4 DESCRIBED AS FOLLOWS: BEGINNING AT A POINT 116.8 FT AND 134.2 FT NORTH OF SW/CORNER OF SAID SW/4; THENCE NORTH 123.35 FT; THENCE NORTH 86° 31' 42" EAST A DISTANCE OF 350 FT.; THENCE SOUTH 124.5 FT; THENCE SOUTH 86° 31'	04N	07W	12
GRADY	F.A. TIMS, AKA JACK TIMS AND FERRN H. TIMS, HUSBAND AND WIFE	SOHIO PETROLEUM COMPANY		9/19/1984	1451	108	E/2 NE/4, NW/4 NE/4, N/2 SW/4 NE/4, NE/4 SE/4 NW/4, SE/4 NE/4 NW/4, NW/4 SW/4, S/2 SW/4, N/2 SW/4 SE/4	04N	07W	12
GRADY	A.J. TIMS, AKA ALVA TIMS AND ALTHA TIMS, HUSBAND AND WIFE	SOHIO PETROLEUM COMPANY		9/24/1984	1451	105	S/2 S/2, NW/4 SW/4, E/2 NE/4, NW/4 NE/4, N/2 SW/4 NE/4, SE/4 NW/4, NE/4 SE/4 NW/4	04N	07W	12
GRADY	LUCILLE TIMS DYE, AKA LUCILE TIMS DYE, A WIDOW	SOHIO PETROLEUM COMPANY		11/12/1984	1449	30	E/2 NE/4, NW/4 NE/4, N/2 SW/4 NE/4, NE/4 SE/4 NW/4, SE/4 NE/4 NW/4, NW/4 SW/4, S/2 SW/4, N/2 SW/4 SE/4	04N	07W	12
GRADY	MARY E. ASHFORD KUHN, A WIDOW	SOHIO PETROLEUM COMPANY		12/1/1984	1493	124	S/2 SW/4 SE/4, SE/4 SE/4	04N	07W	12

1-2024-007025

Book 6320 Pg 73

06/07/2024 10:52am

Pg 0001-0211

Fee: \$438.00 Doc: \$0.00

Jill Locke - Grady County Clerk
State of Oklahoma

GRADY	R.E. TIMS AND MATTIE L. TIMS, HUSBAND AND WIFE	SOHIO PETROLEUM COMPANY	12/4/1984	1493	122	E/2 NE/4, NW/4 NE/4, N/2 SW/4 NE/4, NE/4 SE/4 NW/4, SE/4 NE/4 NW/4, NW/4 SW/4, S/2 SW/4, N/2 SW/4 SE/4	04N	07W	12
GRADY	J.E. TIMS, A SINGLE MAN	SOHIO PETROLEUM COMPANY	12/11/1984	1495	217	E/2 NE/4, NW/4 NE/4, N/2 SW/4 NE/4, NE/4 SE/4 NW/4, SE/4 NE/4 NW/4, NW/4 SW/4, S/2 SW/4, N/2 SW/4 SE/4	04N	07W	12
GRADY	RICHARD A. LINEHAN, A MARRIED MAN DEALING IN HIS SOLE AND SEPARATE PROPERTY	SOHIO PETROLEUM COMPANY	12/18/1984	1495	30	NE/4 SW/4	04N	07W	12
GRADY	WYLODINE MCPHEAK, A MARRIED PERSON DEALING IN HER SOLE AND SEPARATE PROPERTY	SOHIO PETROLEUM COMPANY	12/19/1984	1500	80	NE/4 NE/4 NW/4, W/2 E/2 NW/4, W/2 NW/4, SE/4 SE/4 NW/4	04N	07W	12
GRADY	MARY JO REDDELL, A MARRIED PERSON DEALING IN HER SOLE AND SEPARATE PROPERTY	SOHIO PETROLEUM COMPANY	12/19/1984	1499	42	NE/4 NE/4 NW/4, W/2 E/2 NW/4, W/2 NW/4, SE/4 SE/4 NW/4	04N	07W	12
GRADY	JEANETTE SMITH, A MARRIED PERSON DEALING IN HER SOLE AND SEPARATE PROPERTY	SOHIO PETROLEUM COMPANY	12/19/1984	1499	44	NE/4 NE/4 NW/4, W/2 E/2 NW/4, W/2 NW/4, SE/4 SE/4 NW/4	04N	07W	12
GRADY	BETTY JUNE GRIGSBY, A MARRIED PERSON DEALING IN HER SOLE AND SEPARATE PROPERTY	SOHIO PETROLEUM COMPANY	12/19/1984	1511	265	NE/4 NE/4 NW/4, W/2 E/2 NW/4, W/2 NW/4, SE/4 SE/4 NW/4	04N	07W	12
GRADY	MAXINE L. INGLE, AKA MAXINE INGLE AND WALTER S. INGLE, HER HUSBAND	SOHIO PETROLEUM COMPANY	1/4/1985	1514	190	E/2 NE/4, NW/4 NE/4, N/2 SW/4 NE/4, NE/4 SE/4 NW/4, SE/4 NE/4 NW/4, NW/4 SW/4, S/2 SW/4, N/2 SW/4 SE/4	04N	07W	12
GRADY	ILO M. CAVANESS, A WIDOW	SOHIO PETROLEUM COMPANY	1/4/1985	1511	267	S/2 SW/4 SE/4, SE/4 SE/4	04N	07W	12
GRADY	DONNA L. DURHAM AND GEORGE W. DURHAM, HER HUSBAND	SOHIO PETROLEUM COMPANY	1/4/1985	1514	206	E/2 NE/4, NW/4 NE/4, N/2 SW/4 NE/4, NE/4 SE/4 NW/4, SE/4 NE/4 NW/4, NW/4 SW/4, S/2 SW/4, N/2 SW/4 SE/4	04N	07W	12
GRADY	DELORES L. NOE AND DALTON D. NOE, HER HUSBAND	SOHIO PETROLEUM COMPANY	1/4/1985	1514	208	E/2 NE/4, NW/4 NE/4, N/2 SW/4 NE/4, NE/4 SE/4 NW/4, SE/4 NE/4 NW/4, NW/4 SW/4, S/2 SW/4, N/2 SW/4 SE/4	04N	07W	12
GRADY	BILLY D. TIMS AND PHYLLIS A. TIMS, HUSBAND AND WIFE	SOHIO PETROLEUM COMPANY	1/4/1985	1514	198	E/2 NE/4, NW/4 NE/4, N/2 SW/4 NE/4, NE/4 SE/4 NW/4, SE/4 NE/4 NW/4, NW/4 SW/4, S/2 SW/4, N/2 SW/4 SE/4	04N	07W	12
GRADY	AUDRY BAILEY, ATTORNEY IN FACT FOR NELL OWEN	SOHIO PETROLEUM COMPANY	1/5/1985	1514	188	NE/4 NE/4 NW/4, W/2 E/2 NW/4, W/2 NW/4, SE/4 SE/4 NW/4	04N	07W	12
GRADY	THOMAS GRAHAM YARBRO, AKA TOM G. YARBRO, A MARRIED MAN DEALING IN HIS SOLE AND SEPARATE PROPERTY	SOHIO PETROLEUM COMPANY	1/18/1985	1518	191	NE/4 SW/4	04N	07W	12
GRADY	NORMA THOMASSON, FORMERLY PRENSLEY, A WIDOW	SOHIO PETROLEUM COMPANY	1/18/1985	1515	45	E/2 NE/4	04N	07W	12
GRADY	J. HARPER THOMAS, A MARRIED MAN DEALING IN HIS SOLE AND SEPARATE PROPERTY	SOHIO PETROLEUM COMPANY	1/18/1985	1509	85	S/2 SW/4 SE/4, SE/4 SE/4	04N	07W	12
GRADY	HAZEL B. THOMAS, A WIDOW	SOHIO PETROLEUM COMPANY	1/18/1985	1509	87	S/2 SW/4 SE/4, SE/4 SE/4	04N	07W	12

1-2024-007025

Book 6320 Pg 74

06/07/2024 10:52am

Pg 0001-0211

Fee: \$438.00 Doc: \$0.00

Jill Locke - Grady County Clerk
State of Oklahoma

GRADY	GEORGE W. THOMAS, A MARRIED MAN DEALING IN HIS SOLE AND SEPARATE PROPERTY	SOHIO PETROLEUM COMPANY	1/18/1985	1509	83	S/2 SW/4 SE/4, SE/4 SE/4	04N	07W	12
GRADY	TEX W. IRWIN AND JANET IRWIN, HIS WIFE	SOHIO PETROLEUM COMPANY	1/23/1985	1518	174	NE/4 NE/4 NW/4, W/2 E/2 NW/4, W/2 NW/4, SE/4 SE/4 NW/4	04N	07W	12
GRADY	JO ANN JONES, A MARRIED PERSON DEALING IN HER SOLE AND SEPARATE PROPERTY	SOHIO PETROLEUM COMPANY	1/23/1985	1515	37	NE/4 NE/4 NW/4, W/2 E/2 NW/4, W/2 NW/4, SE/4 SE/4 NW/4	04N	07W	12
GRADY	DON IRWIN, A MARRIED MAN DEALING IN HIS SOLE AND SEPARATE PROPERTY	SOHIO PETROLEUM COMPANY	1/23/1985	1515	52	NE/4 NE/4 NW/4, W/2 E/2 NW/4, W/2 NW/4, SE/4 SE/4 NW/4	04N	07W	12
GRADY	CAROLYN S. HARPER, A MARRIED WOMAN DEALING IN HER SOLE AND SEPARATE PROPERTY	SOHIO PETROLEUM COMPANY	1/23/1985	1514	196	NE/4 NE/4 NW/4, W/2 E/2 NW/4, W/2 NW/4, SE/4 SE/4 NW/4	04N	07W	12
GRADY	BETTY JO JAGGERS DERMON, A MARRIED WOMAN DEALING IN HER SOLE AND SEPARATE PROPERTY	SOHIO PETROLEUM COMPANY	1/23/1985	1515	41	NE/4 NE/4 NW/4, W/2 E/2 NW/4, W/2 NW/4, SE/4 SE/4 NW/4	04N	07W	12
GRADY	G.F. TIMS, AKA GEORGE FLOYD TIMS, AKA GIB TIMS, A SINGLE MAN	SOHIO PETROLEUM COMPANY	2/7/1985	1514	184	E/2 NE/4, NW/4 NE/4, N/2 SW/4 NE/4, NE/4 SE/4 NW/4, SE/4 NE/4 NW/4, NW/4 SW/4, S/2 SW/4, N/2 SW/4 SE/4	04N	07W	12
GRADY	RAYMOND G. MOSS, A SINGLE PERSON DEALING IN HIS SOLE AND SEPARATE PROPERTY	SOHIO PETROLEUM COMPANY	2/11/1985	1515	47	E/2 NE/4	04N	07W	12
GRADY	BETTY JO MOSS AND DANA MOSS RITTER, NOW HILL, AS CO-TRUSTEES	SOHIO PETROLEUM COMPANY	2/11/1985	1518	176	E/2 NE/4	04N	07W	12
GRADY	JAMES NORTH CUTT	SOHIO PETROLEUM COMPANY	2/13/1985	1513	123	NW/4 SW/4, S/2 SW/4	04N	07W	12
GRADY	PIPER PETROLEUM COMPANY	SOHIO PETROLEUM COMPANY	3/12/1985	1539	316	E/2 NE/4, NW/4 NE/4, N/2 SW/4 NE/4, NE/4 SE/4 NW/4, SE/4 NE/4 NW/4, NW/4 SW/4, S/2 SW/4, N/2 SW/4 SE/4	04N	07W	12
GRADY	OCC FP ORDER 657900	VITRUVIAN II WOODFORD LLC	2/9/2017			ALL	04N	07W	12
GRADY	TOZZI MINERAL MANAGEMENT, LLC	ECHO ENERGY LLC	7/29/2016	5095	85	NE/4 NE/4, SW/4 NE/4, SE/4 NW/4, W/2 SE/4	04N	07W	13
GRADY	OCC FP ORDER 657477	VITRUVIAN II WOODFORD LLC	2/9/2017			ALL	04N	07W	13
GRADY	MONTGOMERY PETROLEUM, INC.	ECHO ENERGY LLC	11/12/2015	4989	400	NE/4, N/2 N/2 SE/4	05N	07W	12
GRADY	LAKEWIND, LLC	BLACKACRE RESOURCES LLC	8/21/2015	4951	216	SE/4 NW/4, NE/4 SW/4, S/2 NW/4 SW/4	05N	07W	02
GRADY	JOHN HASKELL HANCOCK	PRAIRIE OIL & GAS LLC	9/17/2015	4965	357	SE/4 NW/4, NE/4 SW/4, S/2 NW/4 SW/4	05N	07W	02
GRADY	MARY ANN HANCOCK	PRAIRIE OIL & GAS LLC	9/17/2015	4959	468	SE/4 NW/4, NE/4 SW/4, S/2 NW/4 SW/4	05N	07W	02
GRADY	THE FIRST NATIONAL BANK AND TRUST COMPANY OF CHICKASHA, OKLAHOMA, SUCCESSOR TRUSTEE OF THE HAZEL M. PITTS REVOCABLE TRUST, DATED OCTOBER 9, 1990	SOUTHWEST ENERGY PARTNERS LLC	11/30/2015	5002	374	S/2 SW/4, W/2 SW/4 SE/4, SE/4 SW/4 SE/4	05N	07W	02
GRADY	MEKUSUKEY OIL COMPANY, LLC	NATIVE OIL & GAS LLC	4/7/2016	5038	311	SE/4 NW/4, NE/4 SW/4, S/2 NW/4 SW/4, W/2 NW/4, N/2 NW/4 SW/4	05N	07W	02
GRADY	STAMPS BROTHERS OIL AND GAS, LLC	GAEDEKE HOLDINGS VII LTD	10/8/2014	4830	93	S/2 SW/4, W/2 SW/4 SE/4, SE/4 SW/4 SE/4	05N	07W	02

1-2024-007025

Book 6320 Pg 75

06/07/2024 10:52am

Pg 0001-0211

Fee: \$438.00 Doc: \$0.00

Jill Locke - Grady County Clerk
State of Oklahoma

GRADY	BLACK HAWK ROYALTY IV LP	SIGNATURE ENERGY LLC		8/19/2015	4948	241	SE/4 NW/4	05N	07W	02
GRADY	OCC FP ORDER 671506	CONTINENTAL RESOURCES INC		12/28/2017			ALL	07N	07W	10
GRADY	ECHO MINERALS VI, LLC	ECHO ENERGY PARTNERS I LLC		1/9/2018	5361	99	SW/4 SW/4 NW/4	07N	07W	10
GRADY	ECHO MINERALS I, LLC	ECHO ENERGY PARTNERS I LLC		1/9/2018	5361	103	THAT PART OF THE W/2 SE/4 SW/4 LYING WEST OF THE CENTER LINE OF THE WASHITA RIVER AND SW/4 SW/4 SW/4 AND SE/4 SW/4 SW/4 AND NE/4 SW/4 SW/4 AND LESS THAT PART LYING NORTH OF THE CENTER LINE OF THE WASHITA RIVER, INCLUDING ALL ACCRETION AND RIPARIAN RIGHTS APPURTENANT THERETO	07N	07W	10
GRADY	GAIL DARLENE BEARDEN	ECHO OPERATING LLC		3/4/2017	5245	542	NE/4 SW/4, LESS 3.30 ACRES FOR THE RAILROAD RIGHT OF WAY AND E/2 SW/4 SW/4 AND W/2 SE/4 SW/4, LESS 3.15 ACRES FOR THE RAIL ROAD RIGHT OF WAY AND THE SW/4 SW/4 SW/4	07N	07W	11
GRADY	OCC FP ORDER 690076	CONTINENTAL RESOURCES INC		1/22/2019			ALL	07N	07W	11
GRADY	ECHO MINERALS I, LLC	ECHO ENERGY PARTNERS I LLC		2/11/2019	5599	327	W/2 SE/4, SE/4 SE/4, W/2 NE/4 SE/4, SE/4 NE/4 SE/4, E/2 SE/4 SW/4	07N	07W	11
GRADY	CHARLES FLARECY AKA FRED LARECY	KEYSTONE ENERGY PARTNERS LLC		5/4/2017	5220	216	NW/4 NW/4 NW/4	07N	07W	11
GRADY	XP2 HOLDINGS, LLC	ECHO OPERATING LLC		3/22/2017	5199	77	NE/4 NW/4, E/2 NW/4 NW/4, N/2 SE/4 NW/4, NE/4 SW/4 NW/4, SW/4 NW/4 SE/4, SE/4 SE/4 NW/4, E/2 NE/4 SW/4, NW/4 SW/4 SE/4, S/2 SW/4 NW/4, SW/4 SE/4 NW/4, W/2 NE/4 SW/4, N/2 NW/4 SW/4, SE/4 NW/4 SW/4	07N	07W	15
GRADY	OCC FP ORDER 667688	CONTINENTAL RESOURCES INC		12/28/2017			ALL	07N	07W	15
GRADY	JUDY ELLEN BOULTER, A WIDOW	ECHO OPERATING LLC		11/7/2017	5235	101	SOUTH 60 ACRES OF LAND OUT OF PART OF THE NE/4, LYING EAST OF THE UNION PACIFIC RAILROAD RIGHT-OF-WAY	07N	07W	16
GRADY	SHERRY S. DAVIS, A MARRIED WOMAN DEALING IN HER SOLE AND SEPARATE PROPERTY	ECHO OPERATING LLC		11/7/2017	5212	193	SOUTH 60 ACRES OF LAND OUT OF PART OF THE NE/4, LYING EAST OF THE UNION PACIFIC RAILROAD RIGHT-OF-WAY	07N	07W	16
GRADY	JOHN P KOEHLER & HAZEL F KOEHLER H/W	BLUE MOUNTAIN EXPLORATION LLC		7/11/2017	5252	90	6.52 ACRES OUT OF NW NW NE, LYING WEST OF THE UNION PACIFIC RAILROAD ROW	07N	07W	16
GRADY	CHRISTOPHER RYAN BROWN & CHRISTI SU BROWN H/W	BLUE MOUNTAIN EXPLORATION LLC		6/21/2017	5245	61	W/2 SW/4	07N	07W	16
GRADY	ANTHONY F KOEHLER JR & MARLYN D KOELHER H/W	BLUE MOUNTAIN EXPLORATION LLC		7/10/2017	5252	461	6.52 ACRES OUT OF NW/4 NW/4 NE/4, LYING WEST OF THE UNION PACIFIC RAILROAD ROW	07N	07W	16
GRADY	BLUE MOUNTAIN EXPLORATION LLC	OSAGE OIL & GAS PROPERTIES INC		7/1/2017	5275	78	E/2 NE/4 SW/4	07N	07W	18
GRADY	NEVILLE C W	HELMERICH & PAYNE INC		6/11/1976	1029	914	SE/4 NW/4	07N	07W	18

1-2024-007025

06/07/2024 10:52am

Book 6320 Pg 76

Pg 0001-0211

Fee: \$438.00 Doc: \$0.00

Jill Locke - Grady County Clerk
State of Oklahoma

GRADY	LELAND ST. CLAIR GERDES, SOLE AND ONLY HEIR OF RUTH A. GERDES, DECEASED	ENERGY FUEL CORPORATION OF AMERICA	2/11/1976	1003	233	N/2 NE/4	07N	07W	20
GRADY	CECIL W. NEVILLE & MILDRED NEVILLE, HUSBAND & WIFE; GRACE H. NEVILLE, NELL E. NEVILLE, & CAROLYN J. NEVILLE, ALL SINGLE; & NORMA NEVILLE DUDLEY, SYLVESTER MILLER NEVILLE, & EDNA RUTH MCMAHAN	HELMERICH & PAYNE INC	6/11/1976	1025	814	ALL OF LOT 10 AND ALL OF THAT PART OF LOT 11 LYING NORTH OF THE CR/P RR	07N	07W	20
GRADY	LOUISE TURLEY AND E.B. TURLEY, HER HUSBAND; EDITH SALYER, FORMERLY EDITH MCCLEUNG, A SINGLE WOMAN	REBELLION ENERGY LLC	9/6/2017	1057	390	S/2 NE/4	07N	07W	20
GRADY	OCC FP ORDER 680022	WILLIAM E SNEE AND ORVILLE EBERLY	4/25/1977	1057	390	S/2 NE/4	07N	07W	20
GRADY	HENRY HOFFMAN JR & JO ANN HOFFMAN	TERRY EXON	6/30/1978	1107	210	E/2 SW/4	07N	07W	20
GRADY	ROSS C MCNEILL	LPCX CORPORATION	2/13/1981	1235	5		07N	07W	20
GRADY	ONITA IRLENE CYRUS	JIMMY CARPENTER	6/12/1978	1105	788	ALL THAT PART OF THE NW/4 SW/4 NORTH OF THE CENTERLINE OF THE RAILROAD ROW, LESS AND EXCEPT: 1) BEGINNING AT A POINT 373.5 FEET SOUTH AND 50 FEET EAST OF THE NW CORNER OF THE NW/4 SW/4; THENCE EAST 595 FEET; THENCE SOUTH 428.3 FEET TO THE NORTH ROW LINE OF THE C.R.I.&M.P.P. RAILROAD; THENCE IN A NORTHWESTERLY DIRECTION ALONG SAID RAILROAD ROW 608.2 FEET; THENCE NORTH 300 FEET TO THE POB. 2) BEGINNING AT THE NW CORNER OF THE NW/4 SW/4; THENCE EAST 645 FEET; THENCE THENCE SOUTH 313.5 FEET; THENCE WEST 645 FEET; THENCE NORTH 313.5 FEET TO THE POB. 3) BEGINNING AT A POINT 705 FEET EAST AND 60 FEET SOUTH OF THE NW CORNER OF THE NW/4 SW/4; THENCE EAST 595 FEET; THENCE SOUTH 881.5 FEET TO THE NORTH ROW LINE OF THE C.R.I.&M.P.P. RAILROAD; THENCE NORTHWESTERLY ALONG SAID ROW LINE 608.5 FEET; THENCE NORTH 754	07N	07W	21
GRADY	BRUNS, M A	SUN OIL COMPANY	3/13/1972	915	114	N/2 NE/4 NE/4	07N	07W	24
GRADY	GRISHAM, CLARIS ET UX	T.C. CRAIGHEAD	3/26/1975	991	378	W/2 SW/4	07N	07W	24

1-2024-007025

Book 6320 Pg 77

06/07/2024 10:52am

Pg 0001-0211

Fee: \$438.00 Doc: \$0.00

Jill Locke - Grady County Clerk
State of Oklahoma

GRADY	SCHLOTTERBECK, RICHARD	HARRY F GOSS		3/19/1972	916	835	N/2 NE/4 NE/4	07N	07W	24
GRADY	BAKER, JOHNNIE ET UX	HARRY F GOSS		8/17/1971	905	44	S/2 NE/4 SE/4	07N	07W	24
GRADY	SMITH, MARIE STUART	DON FUHRMAN		2/7/1974	963	448	N/2 NE/4 SE/4	07N	07W	24
GRADY	BRANNON, TOY ET UX	HARRY F GOSS		3/19/1972	914	794	SE/4 SE/4	07N	07W	24
GRADY	CHAPMAN, C W	HARRY F GOSS		10/11/1971	908	92	S/2 NE/4 NE/4	07N	07W	24
GRADY	SMITH, CHARLES R JR	DON FUHRMAN		2/7/1974	963	445	W/2 SE/4	07N	07W	24
GRADY	BRUNS, M A	HARRY F GOSS		8/9/1971	903	830	E/2 NE/4 SW/4	07N	07W	24
GRADY	ST OF OK CS-12200	SUN OIL COMPANY		1/27/1972	914	617	SE/4 SW/4	07N	07W	24
GRADY	SNEDEKER, MINNIE	HARRY F GOSS		9/4/1971	905	74	SE/4 SW/4	07N	07W	24
GRADY	SNEDEKER, CLBO C ET UX	HARRY F GOSS		9/9/1971	905	78	SW/4 SW/4 SW/4	07N	07W	24
GRADY	HAMMONS, JAMES W ET UX	HARRY F GOSS		9/5/1971	906	757	NW/4 SW/4	07N	07W	24
GRADY	SMITH, WILLIAM H	DON FUHRMAN		2/11/1974	963	384	W/2 SE/4	07N	07W	24
GRADY	BAKER, JOHNNIE ET UX	HARRY F GOSS		8/17/1971	905	48	N/2 NE/4 SE/4	07N	07W	24
GRADY	BRANNON, TOY ET UX	HARRY F GOSS		3/19/1972	914	792	W/2 SE/4	07N	07W	24
GRADY	REED, CLAUDE C JR	HARRY F GOSS		9/3/1971	908	95	W/2 NE/4 SW/4	07N	07W	24
GRADY	OCC FP ORDER 115836	COTTON PETROLEUM CORPORATION		10/13/1975		ALL		07N	07W	25
GRADY	MILLER, CHARLES I	RAY BRAMBL ET		11/15/1971	908	722	NW/4 SW/4	07N	07W	25
GRADY	ST OF OK CS-12201	SUN OIL COMPANY		1/27/1972	914	615	NW/4 NW/4 NW/4	07N	07W	25
GRADY	MORRIS, ELIJAH COY ET UX	SUN OIL COMPANY		7/11/1974	972	125	S/2 SW/4 SE/4	07N	07W	25
GRADY	HAYS, ALONZO ET UX	HARRY F GOSS		8/11/1971	903	822	SE/4 NE/4	07N	07W	25
GRADY	JOHNSON, ELMER ET UX	HARRY F GOSS		8/14/1971	903	852	N/2 SW/4	07N	07W	25
GRADY	SNEDEKER, MINNIE	HARRY F GOSS		9/4/1971	905	76	SE/4 NW/4 NW/4	07N	07W	25
GRADY	ROBBINS, RAYMOND E ET UX	SUN OIL COMPANY		7/11/1974	973	10	NW/4 SW/4	07N	07W	25
GRADY	SURBER, JOHNNIE	SUN OIL COMPANY		7/10/1974	972	123	NW/4 SW/4	07N	07W	25
GRADY	BRANNON, TOY ET UX	HARRY F GOSS		3/19/1972	915	112	NW/4 NE/4	07N	07W	25
GRADY	HOLVECK, GEORGE ET UX	HARRY F GOSS		10/11/1971	908	84	N/2 NE/4 NE/4	07N	07W	25
GRADY	HURLEY, KIEITH L ET UX	SUN OIL COMPANY		7/23/1974	974	322	W/2 NW/4 SW/4	07N	07W	25
GRADY	SHOCKEY, P D ET UX	HARRY F GOSS		8/14/1971	907	268	S/2 SW/4	07N	07W	25
GRADY	LEAPARD, MARY E	SUN OIL COMPANY		7/10/1974	972	226	NW/4 SW/4	07N	07W	25
GRADY	CHICKASHA TRANSIT MIXED CONCRE	HARRY F GOSS		8/27/1971	908	99	N/2 SW/4	07N	07W	25
GRADY	THORSEN, CARVIN H ET UX	SUN OIL COMPANY		7/10/1974	972	121	NW/4 SW/4	07N	07W	25
GRADY	DOUGLAS KATHLEEN	HELMERICH & PAYNE, INC		12/30/1976	1047	502	S SE SW NW	07N	07W	27
GRADY	CITY OF CHICKASHA	HELMERICH & PAYNE, INC		12/16/1975	1016	266	SW NW	07N	07W	27
GRADY	REED LENORA	ENERGY FUEL CORPORATION OF AMERICA		7/26/1975	1000	530	SE SW	07N	07W	27
GRADY	PERDUE HOUSING	HELMERICH & PAYNE, INC		3/25/1974	983	243	LOTS 12 & 13 IN BLOCK 314 AND LOTS 1,2, AND 3 IN BLOCK 315, AND LOTS 1, 2, 3, 4, 5, 6, 7, 8, 9 AND 10, ALL IN BLOCK 316, ALL IN THE CITY OF CHICKASHA.	07N	07W	27

I-2024-007025

06/07/2024 10:52am

Book 6320 Pg 78

Pg 0001-0211

Fee: \$438.00 Doc: \$0.00

Jill Locke - Grady County Clerk
State of Oklahoma

GRADY	CITY OF CHICKASHA STATE OF OK	HELMERICH & PAYNE, INC	8/5/1974	975	193	193 THAT CERTAIN TRACT OF LAND KNOWN AS THE Grady COUNTY FAIRGROUND, IN SECTION TWENTY-SEVEN (27), TOWNSHIP 7 NORTH, RANGE 7 WEST, MORE PARTICULARLY DESCRIBED AS FOLLOWS, TO-WIT: COMMENCING AT A POINT 390 FEET NORTH OF THE SOUTH EAST CORNER OF THE SOUTHWEST QUARTER (SW/4) OF THE NORTHWEST QUARTER (NW/4) OF SAID SECTION 27, THENCE EAST 1320 FEET; THENCE SOUTH 1320 FEET; THENCE WEST 1320 FEET; THENCE NORTH 1320 FEET TO THE PLACE OF BEGINNING, LESS AND EXCEPT THEREFROM LOT NUMBER 6 IN BLOCK 30 OF THE EAST CHICKASHA ADDITION TO THE CITY OF CHICKASHA	07N	07W	27
GRADY	CHARLES F LARECY AKA FRED LARECY	KEYSTONE ENERGY PARTNERS LLC	5/7/2017	5220	219	SW/4 SW/4 SE/4	07N	07W	02
GRADY	SHARON D VERSER ET AL	GB ENERGY INC	5/8/2017	5217	339	SE/4 SE/4 SW/4	07N	07W	02
GRADY	CAMINO NATURAL RESOURCES LLC	CITIZEN ENERGY III LLC	4/9/2018	675973	393	ALL	07N	07W	04
GRADY	EXPRO-I, LP	ECHO OPERATING LLC	3/22/2017	5206	393	S/2 SE/4 NW/4, NE/4 SW/4, NW/4 SW/4, N/2 SW/4 SW/4, W/2 SE/4 SW/4, SW/4 NW/4, NW/4 SE/4 NW/4, THE EAST 264 FEET OF THE S/2 SW/4 SW/4, LESS AND EXCEPT THE WEST 132 FEET OF THE SOUTH 330 FEET OF THE EAST 264 FEET OF THE SE/4 SW/4 SW/4 AND THE WEST HALF OF LOT 3 (19.9 ACRES) AND LOT 4 (39.68 ACRES). IT IS AGREED AND UNDERSTOOD THAT THIS LEASE DOES NOT COVER ANY DEPTHS FROM THE TOP OF THE SPRINGER FORMATION TO THE BASE OF THE SPRINGER FORMATION, BEING THE SAME. FORMATION IDENTIFIED IN THE STEWART RANCH 1-34-27XH, API # 35-051-23756, FROM 12,450' TO 13,900'. THOSE DEPTHS ARE EXPRESSLY EXCEPTED FROM THIS LEASE AND RESERVED BY LESSOR.	07N	07W	04
GRADY	EXPRO-I, LP	ECHO OPERATING LLC	3/22/2017	5199	85	SW/4 NE/4, N/2 N/2 SE/4, SW 9.96 ACRES OF LOT 2	07N	07W	04
GRADY	OCC FP ORDER 675973	REBELLION ENERGY LLC	4/9/2018		ALL		07N	07W	04

1-2024-007025

Book 6320 Pg 79

06/07/2024 10:52am

Pg 0001-0211

Fee: \$438.00 Doc: \$0.00

Jill Locke - Grady County Clerk
State of Oklahoma

GRADY	ECHO MINERALS VI, LLC	ECHO ENERGY PARTNERS I LLC	4/16/2018	5410	334	A TRACT BEGINNING 324.5 FEET EAST OF THE NORTHWEST CORNER OF THE SOUTH HALF OF THE SOUTHWEST QUARTER OF THE SOUTHWEST QUARTER (S/2 SW/4 SW/4), THENCE EAST 731.5 FEET, THENCE SOUTH 660 FEET, THENCE WEST 752 FEET, THENCE NORTHEASTERLY 660.2 FEET TO THE POINT OF BEGINNING.	07N	07W	04
GRADY	SMAACK DAB, LTD.	ECHO ENERGY LLC	10/23/2017	5127	175	A TRACT OF LAND BEGINNING AT THE NORTHWEST CORNER OF THE N/2 SE/4 OF SEC. 8-7N-7W, THENCE RUNNING SOUTH 113.3 FEET, THENCE EAST 1460.9 FEET, THENCE NORTH 29 DEGREES EAST 130.1 FEET TO THE NORTH LINE OF THE SE/4 OF SEC. 8, THENCE WEST 1523.4 FEET TO THE POINT OR PLACE OF BEGINNING; AND A TRACT BEGINNING 263.3 FEET SOUTH OF THE NORTHWEST CORNER OF THE SE/4, THENCE SOUTH 210 FEET, THENCE EAST 210 FEET, THENCE NORTH 210 FEET, THENCE WEST 210 FEET TO THE POINT OF BEGINNING, LESS AND EXCEPT A TRACT BEGINNING 1523.4 FEET EAST OF THE NORTHWEST CORNER OF THE SE/4, THENCE EAST 462 FEET, THENCE SOUTH 263.3 FEET, THENCE WEST 610 FEET, THENCE NORTH 29 DEGREES EAST 302 FEET TO THE POINT OF BEGINNING; AND A TRACT OF LAND BEGINNING 113.3 FEET SOUTH OF THE NORTHWEST CORNER OF THE SE/4 OF SEC. 8, THENCE RUNNING SOUTH 150 FEET, THENCE EAST 1375.4 FEET, THENCE NORTHEAST 171.9 FEET, THENCE WEST 1460.9 FEET TO THE POINT OF BEGINNING; AND A TRACT OF LAND BEGINNING AT A POINT 113.3 FEET SOUTH OF THE NORTHWEST CORNER OF THE SE/4 OF SECTION 8, THENCE SOUTH 150 FEET, THENCE EAST 210 FEET,	07N	07W	08
GRADY	OCC FP ORDER 678227	REBELLION ENERGY LLC	5/24/2018		ALL	ALL	07N	07W	08
GRADY	SUSAN PARR & LANCE PARR, W/H	BLUE MOUNTAIN EXPLORATION LLC	6/20/2017	5258	384	ALL OF THE NE/4 SW/4 LYING WEST OF THE RAILROAD	07N	07W	09
GRADY	FP ORDER NO. 667767	CITIZEN ENERGY III LLC	12/5/2016	667767	ALL	ALL	10N	07W	35

I-2024-007025

Book 6320 Pg 80

06/07/2024 10:52am

Pg 0001-0211

Fee: \$438.00 Doc: \$0.00

Jill Locke - Grady County Clerk

State of Oklahoma

GRADY	STRATA MINERALS, INC.	STAMPS BROTHERS OIL & GAS LLC	7/13/2016	5077	383	NE/4 SE/4 NE/4, N/2 SW/4 SE/4 NE/4, E/2 NE/4 NE/4	10N	07W	35
GRADY	TATE FAMILY TRUST A REVOCABLE TRUST DTD 6-6-13	CITIZEN ENERGY II LLC	11/30/2015	4992	77	SE/4	10N	07W	35
GRADY	JOURNEY AGAIN LLC	CITIZEN ENERGY II LLC	12/7/2015	5003	253	SW/4 NW/4	10N	07W	35
GRADY	DAVID CHITWOOD	OSAGE OIL & GAS PROPERTIES INC	2/17/2017	5206	489	NW/4 SE/4 NE/4	10N	07W	35
GRADY	SHIRLEY WISER	OSAGE OIL & GAS PROPERTIES INC	2/9/2017	5217	169	SW/4 NE/4	10N	07W	35

I-2024-007025
06/07/2024 10:52am

Book 6320 Pg 81
Pg 0001-0211

Fee: \$438.00 Doc: \$0.00
Jill Locke - Grady County Clerk
State of Oklahoma

Exhibit A - Part 4

Attached to that certain Assignment and Bill of Sale, dated effective March 1, 2024, by and among Citizen Energy III, LLC, Citizen Mineral, LLC, Roan Resources LLC and ROK Energy, LLC

Wellbore Only Sections

[See attached]

I-2024-007025 Book 6320 Pg 82
06/07/2024 10:52am Pg 0001-0211
Fee: \$438.00 Doc: \$0.00
Jill Locke - Grady County Clerk
State of Oklahoma

Exhibit A-4 - Wellbore Only sections

Attached to that certain Assignment and Bill of Sale dated effective March 1, 2024, by and between Citizen Energy III, LLC, Citizen Mineral, LLC and Roan Resources LLC (collectively "Assignor") and ROK Energy, LLC ("Assignee")

COUNTY	Township	Range	Section
GRADY	06N	04W	30
GRADY	02N	05W	02
GRADY	03N	05W	03
GRADY	03N	05W	10
GRADY	03N	05W	15
GRADY	03N	05W	16
GRADY	03N	05W	22
GRADY	03N	05W	24
GRADY	03N	05W	27
GRADY	03N	05W	35
GRADY	04N	05W	01
GRADY	04N	05W	03
GRADY	04N	05W	06
GRADY	04N	05W	10
GRADY	04N	05W	21
GRADY	04N	05W	22
GRADY	04N	05W	23
GRADY	04N	05W	24
GRADY	04N	05W	34
GRADY	05N	05W	03
GRADY	05N	05W	10
GRADY	05N	05W	24
GRADY	05N	05W	29
GRADY	05N	05W	30
GRADY	05N	05W	31
GRADY	05N	05W	32
GRADY	05N	05W	33
GRADY	05N	05W	36
GRADY	06N	05W	03
GRADY	06N	05W	05
GRADY	06N	05W	08
GRADY	06N	05W	10
GRADY	06N	05W	12
GRADY	06N	05W	15
GRADY	06N	05W	16
GRADY	06N	05W	17
GRADY	06N	05W	20
GRADY	06N	05W	21
GRADY	06N	05W	23
GRADY	06N	05W	24
GRADY	06N	05W	25
GRADY	06N	05W	26
GRADY	06N	05W	27
GRADY	06N	05W	28
GRADY	06N	05W	29
GRADY	06N	05W	30
GRADY	06N	05W	31
GRADY	06N	05W	32
GRADY	07N	05W	07
GRADY	07N	05W	08
GRADY	07N	05W	10
GRADY	07N	05W	11
GRADY	07N	05W	13

Exhibit A-4 - Wellbore Only sections

GRADY	07N	05W	17
GRADY	07N	05W	18
GRADY	07N	05W	24
GRADY	07N	05W	25
GRADY	07N	05W	28
GRADY	07N	05W	31
GRADY	07N	05W	32
GRADY	07N	05W	33
GRADY	07N	05W	34
GRADY	07N	05W	36
GRADY	08N	05W	03
GRADY	08N	05W	04
GRADY	08N	05W	07
GRADY	08N	05W	09
GRADY	08N	05W	10
GRADY	08N	05W	11
GRADY	08N	05W	12
GRADY	08N	05W	16
GRADY	08N	05W	18
GRADY	08N	05W	19
GRADY	08N	05W	21
GRADY	08N	05W	23
GRADY	08N	05W	28
GRADY	08N	05W	31
GRADY	08N	05W	33
GRADY	08N	05W	34
GRADY	08N	05W	36
GRADY	09N	05W	01
GRADY	09N	05W	05
GRADY	09N	05W	06
GRADY	09N	05W	08
GRADY	09N	05W	12
GRADY	09N	05W	13
GRADY	09N	05W	18
GRADY	09N	05W	19
GRADY	09N	05W	24
GRADY	09N	05W	25
GRADY	09N	05W	27
GRADY	09N	05W	30
GRADY	09N	05W	31
GRADY	09N	05W	33
GRADY	09N	05W	36
GRADY	10N	05W	18
GRADY	10N	05W	20
GRADY	10N	05W	25
GRADY	10N	05W	36
GRADY	03N	06W	02
GRADY	03N	06W	11
GRADY	03N	06W	12
GRADY	03N	06W	13
GRADY	04N	06W	06
GRADY	04N	06W	09
GRADY	04N	06W	10
GRADY	04N	06W	12
GRADY	04N	06W	16
GRADY	04N	06W	27
GRADY	04N	06W	34
GRADY	04N	06W	35

Exhibit A-4 - Wellbore Only sections

GRADY	05N	06W	05
GRADY	05N	06W	11
GRADY	05N	06W	12
GRADY	05N	06W	14
GRADY	05N	06W	21
GRADY	05N	06W	24
GRADY	05N	06W	27
GRADY	05N	06W	28
GRADY	06N	06W	02
GRADY	06N	06W	03
GRADY	06N	06W	06
GRADY	06N	06W	07
GRADY	06N	06W	10
GRADY	06N	06W	11
GRADY	06N	06W	15
GRADY	06N	06W	18
GRADY	06N	06W	19
GRADY	06N	06W	25
GRADY	06N	06W	29
GRADY	06N	06W	36
GRADY	07N	06W	02
GRADY	07N	06W	06
GRADY	07N	06W	09
GRADY	07N	06W	10
GRADY	07N	06W	11
GRADY	07N	06W	12
GRADY	07N	06W	13
GRADY	07N	06W	14
GRADY	07N	06W	15
GRADY	07N	06W	16
GRADY	07N	06W	17
GRADY	07N	06W	21
GRADY	07N	06W	23
GRADY	07N	06W	24
GRADY	07N	06W	25
GRADY	07N	06W	33
GRADY	07N	06W	34
GRADY	07N	06W	35
GRADY	07N	06W	36
GRADY	08N	06W	02
GRADY	08N	06W	04
GRADY	08N	06W	08
GRADY	08N	06W	11
GRADY	08N	06W	18
GRADY	08N	06W	24
GRADY	08N	06W	25
GRADY	08N	06W	35
GRADY	08N	06W	36
GRADY	09N	06W	06
GRADY	09N	06W	07
GRADY	09N	06W	13
GRADY	09N	06W	16
GRADY	09N	06W	19
GRADY	09N	06W	20
GRADY	09N	06W	21
GRADY	09N	06W	27
GRADY	09N	06W	28
GRADY	09N	06W	32

Exhibit A-4 - Wellbore Only sections

GRADY	09N	06W	33
GRADY	10N	06W	15
GRADY	10N	06W	20
GRADY	10N	06W	31
GRADY	03N	07W	17
GRADY	04N	07W	22
GRADY	05N	07W	01
GRADY	05N	07W	18
GRADY	05N	07W	28
GRADY	05N	07W	33
GRADY	06N	07W	01
GRADY	06N	07W	12
GRADY	06N	07W	17
GRADY	06N	07W	33
GRADY	06N	07W	35
GRADY	07N	07W	01
GRADY	07N	07W	05
GRADY	07N	07W	07
GRADY	07N	07W	13
GRADY	07N	07W	14
GRADY	07N	07W	17
GRADY	07N	07W	22
GRADY	07N	07W	23
GRADY	07N	07W	26
GRADY	07N	07W	27
GRADY	07N	07W	34
GRADY	07N	07W	35
GRADY	07N	07W	36
GRADY	08N	07W	01
GRADY	08N	07W	02
GRADY	08N	07W	04
GRADY	08N	07W	06
GRADY	08N	07W	09
GRADY	08N	07W	11
GRADY	08N	07W	12
GRADY	08N	07W	14
GRADY	08N	07W	16
GRADY	08N	07W	17
GRADY	08N	07W	20
GRADY	08N	07W	21
GRADY	08N	07W	27
GRADY	08N	07W	28
GRADY	08N	07W	33
GRADY	08N	07W	34
GRADY	08N	07W	36
GRADY	09N	07W	02
GRADY	09N	07W	03
GRADY	09N	07W	04
GRADY	09N	07W	07
GRADY	09N	07W	09
GRADY	09N	07W	11
GRADY	09N	07W	12
GRADY	09N	07W	13
GRADY	09N	07W	14
GRADY	09N	07W	16
GRADY	09N	07W	17
GRADY	09N	07W	21
GRADY	09N	07W	23

Exhibit A-4 - Wellbore Only sections

GRADY	09N	07W	24
GRADY	09N	07W	25
GRADY	09N	07W	26
GRADY	09N	07W	28
GRADY	09N	07W	33
GRADY	09N	07W	35
GRADY	10N	07W	10
GRADY	10N	07W	11
GRADY	10N	07W	15
GRADY	10N	07W	16
GRADY	10N	07W	17
GRADY	10N	07W	19
GRADY	10N	07W	20
GRADY	10N	07W	22
GRADY	10N	07W	29
GRADY	10N	07W	32
GRADY	10N	07W	34
GRADY	11N	07W	14
GRADY	11N	07W	23
GRADY	04N	08W	32
GRADY	05N	08W	12
GRADY	06N	08W	13
GRADY	07N	08W	01
GRADY	07N	08W	36
GRADY	08N	08W	07
GRADY	08N	08W	23
GRADY	08N	08W	26
GRADY	08N	08W	35
GRADY	09N	08W	01
GRADY	09N	08W	03
GRADY	09N	08W	12
GRADY	09N	08W	30
GRADY	10N	08W	02
GRADY	10N	08W	10
GRADY	10N	08W	15
GRADY	10N	08W	17
GRADY	10N	08W	20
GRADY	10N	08W	26
GRADY	10N	08W	28
GRADY	10N	08W	32
GRADY	10N	08W	33
GRADY	10N	08W	36
GRADY	11N	08W	35
GRADY	10N	09W	13

END OF EXHIBIT A-4

I-2024-007025 **Book 6320 Pg 87**
 06/07/2024 10:52am **Pg 0001-0211**
 Fee: \$438.00 Doc: \$0.00
 Jill Locke - Grady County Clerk
 State of Oklahoma

Exhibit A - Part 5

Attached to that certain Assignment and Bill of Sale, dated effective March 1, 2024, by and among Citizen Energy III, LLC, Citizen Mineral, LLC, Roan Resources LLC and ROK Energy, LLC

Wellbore Only Leases

[See attached]

I-2024-007025 **Book 6320 Pg 88**
06/07/2024 10:52am **Pg 0001-0211**
Fee: \$438.00 Doc: \$0.00
Jill Locke - Grady County Clerk
State of Oklahoma

Exhibit A-5 - Wellbore Only Leases

**Attached to that certain Assignment and Bill of Sale dated effective March 1, 2024, by and between
Citizen Energy III, LLC, Citizen Mineral, LLC and Roan Resources LLC (collectively "Assignor")
and ROK Energy, LLC ("Assignee")**

HBP Well Association

COUNTY	Original Lessor	Original Lessee	Effective Date	Book	Page	Description	Township	Range	Section
GRADY	ROAN HOLDINGS, LLC	CITIZEN ENERGY III, LLC	12/31/2020	5837	79	ALL OF SECTION	05N	04W	27
GRADY	RESERVE OIL COMPANY	JOHN A TAYLOR	9/10/1981	1266	919	W/2 NE/4 SW/4, N/2 SW/4 SW/4, NW/4 SE/4	03N	05W	16
GRADY	CATHERINE R. HESTER	PROMACHOS LLC	11/14/2014	4846	85	SW/4	03N	05W	03
GRADY	OCC FP ORDER 635512	NEWFIELD EXPLORATION MID-CONTINENT INC	11/11/2014			ALL	03N	05W	03
GRADY	WAYNE C. CAGLE	PROMACHOS LLC	11/11/2014	4846	82	W/2 NE/4 SW/4, N/2 SW/4 SW/4, NW/4 SE/4	03N	05W	03
GRADY	MID-CONTINENT PETROLEUM CORP	HARRY WIRICK	7/9/1954	584	615	W/2 SE/4 NW/4	04N	05W	03
GRADY	CLIFFORD T BRANCH ET UX	CHARLES J MAURER OIL PROPERTIES	9/26/1978	1124	76	SW/4 SW/4	05N	05W	24
GRADY	E J BRANCH ET UX	CHARLES J MAURER OIL PROPERTIES	9/26/1978	1124	72	SW/4 SW/4	05N	05W	24
GRADY	ELSIE DENNY ET VIR	CHARLES J MAURER OIL PROPERTIES	9/26/1978	1124	78	E/2 NW/4 SW/4	05N	05W	24
GRADY	N J BRANCH ET UX	CHARLES J MAURER OIL PROPERTIES	9/26/1978	1124	74	E/2 NW/4 SW/4	05N	05W	24
GRADY	NANCY WELCH	CHARLES J MAURER OIL PROPERTIES	9/26/1978	1124	80	SW/4 SW/4	05N	05W	24
GRADY	BURRUSS JR, MERRILL B	CHESAPEAKE OPERATING INC	4/6/1993	2554	298	NW/4 SE/4	05N	05W	29
GRADY	GOSS FAMILY LIMITED PARTNERSHIP	GAEDEKE HOLDINGS VII LTD	4/17/2014	4757	161	NE/4 NE/4 NE/4	05N	05W	29
GRADY	HERITAGE TRUST COMPANY AGENT	FREEDOM OIL & GAS CORPORATION	12/20/2013	4711	355	NW/4 NE/4	05N	05W	29
GRADY	OCC FP ORDER 380070	ANADARKO PETROLEUM CORPORATION	2/10/1994			SE/4	05N	05W	29
GRADY	SEBASTINA, DIANA	CHESAPEAKE OPERATING INC	1/11/1994	2649	243	SW/4 NE/4 SE/4	05N	05W	29
GRADY	STEVENS, JUDITH LEE SYMPSON	CHESAPEAKE OPERATING INC	4/8/1993	2554	300	NW/4 SE/4	05N	05W	29
GRADY	SYMPSON, ROBERT BUTLER JR	CHESAPEAKE OPERATING INC	4/6/1993	2546	117	SW/4 NE/4 SE/4	05N	05W	29
GRADY	GILL ROYALTY COMPANY	JOHN C OXLEY	12/20/1978	1127	714	SW/4 SE/4, SW/4 SE/4 SE/4	05N	05W	30
GRADY	HARLEY LAWSON AND GRETA LAWSON	JOHN C OXLEY	11/2/1979	1170	259	NW/4 SE/4 SE/4	05N	05W	30
GRADY	JOHN CLYDE TOMLINSON, JR. TRUSTEE	JOHN C OXLEY	2/16/1979	1134	737	LOT 3, NE/4 SW/4, BEING THE N/2 SW/4, W/2 NW/4 SE/4, NE/4 NW/4 SE/4	05N	05W	30
GRADY	PRICE TOMLINSON AND N E LOOMIS, EXECUTORS OF THE ESTATE OF J CLYDE TOMLINSON, DECEASED	JOHN C OXLEY	2/16/1979	1134	739	LOT 3, NE/4 SW/4, BEING THE N/2 SW/4, W/2 NW/4 SE/4, NE/4 NW/4 SE/4	05N	05W	30
GRADY	N E LOOMIS	JOHN C OXLEY	2/16/1979	1134	735	W/2 NW/4 SE/4, NE/4 NW/4 SE/4	05N	05W	30

I-2024-007025

Book 6320 Pg 89

06/07/2024 10:52am

Pg 0001-0211

Fee: \$438.00 Doc: \$0.00

Jill Locke - Grady County Clerk
State of Oklahoma

GRADY	P B TOMINSON	JOHN C OXLEY	2/16/1979	1134	741	LOT 3, NE/4 SW/4, BEING THE N/2 SW/4,	05N	05W	30
GRADY	RICHARD L ROBERTS	JOHN C OXLEY	12/18/1978	1118	612	SW/4 SE/4, SW/4 SE/4 SE/4	05N	05W	30
GRADY	J V NORVILL ET UX	C.C. GEYER	4/25/1978	453	379	NW/4 SW/4 NE/4	05N	05W	36
GRADY	VRBIL F DOUGHERTY ET AL	J.W. COLLINS	4/23/1945	453	458	SW/4 SW/4	05N	05W	36
GRADY	C-F ASSOCIATES, INC.	ECHO ENERGY LLC	7/23/2014	4792	106	NW/4, SW/4, NE/4, SE/4	06N	05W	10
GRADY	CONNIE J. MORRIS, TRUSTEE OF THE CONNIE J. MORRIS FAMILY TRUST	ECHO ENERGY LLC	6/20/2014	4783	21	NW/4, SW/4, NE/4, SE/4	06N	05W	10
GRADY	EUNICE LAVERN RODGERS, INDIVIDUALLY AND AS TRUSTEE OF THE RODGERS FAMILY TRUST DATED MAY 31, 2007	ECHO ENERGY LLC	7/10/2014	4768	398	S/2 S/2 NE/4, NE/4 SE/4	06N	05W	10
GRADY	FARMERS UNITED COOPERATIVE POOL.	ECHO ENERGY LLC	1/26/2015	4868	519	W/2 SE/4 SW/4, SW/4 SW/4	06N	05W	10
GRADY	RAMONA L. WOLF, TRUSTEE OF THE OSBORNE MINERAL TRUST	PETROLEUM STRATEGIES UNLIMITED INC	8/30/2011	4414	295	W/2 SE/4 SW/4, SW/4 SW/4	06N	05W	10
GRADY	THE CARLA SUE GARRETT TESTAMENTARY TRUST	OIL VALLEY PETROLEUM LLC	5/18/2013	4620	340	N/2 SW/4 NE/4, N/2 NE/4	06N	05W	10
GRADY	THE DON CARLOS M. FERGUSON TESTAMENTARY TRUST	OIL VALLEY PETROLEUM LLC	5/18/2013	4620	342	N/2 SW/4 NE/4, N/2 NE/4	06N	05W	10
GRADY	WALSH MINERAL PROPERTIES, L.L.C. NATIVE-LEGACY PARTNERS, LLC, AN OKLAHOMA LIMITED LIABILITY COMPANY	ECHO ENERGY LLC	9/22/2014	4816	23	W/2 SE/4 SW/4, SW/4 SW/4 NW/4 NW/4 SE/4, SW/4 SW/4 NE/4, SE/4 NW/4, S/2 SW/4 NW/4, SW/4, W/2 NW/4 SW/4 NE/4	06N	05W	10
GRADY	OGI, INC.	ECHO ENERGY LLC	1/26/2015	4884	259	NE/4 SW/4, SE/4 NW/4, S/2 SW/4 NW/4, NW/4 NW/4 SE/4, SW/4 SW/4 NE/4, W/2 NW/4 SW/4 NE/4, SW/4 SE/4, S/2 NW/4 SE/4	06N	05W	12
GRADY	SUNFLOWER ROYALTIES, LLC	KEYSTONE ENERGY PARTNERS LLC	1/21/2015	4868	223	NE/4, SW/4 SE/4, S/2 NW/4 SE/4 NW/4 SE/4, SW/4 SW/4 NE/4, W/2 NW/4 SW/4 NE/4, SW/4 SE/4, S/2 NW/4 SE/4	06N	05W	12
GRADY	ECHO MINERALS II, LLC	ECHO ENERGY LLC	10/19/2017	5314	143	SE/4	06N	05W	15
GRADY	BETTY BROWN	ECHO ENERGY LLC	7/29/2013	4648	5	N/2 S/2 NW/4, N/2 S/2 S/2 NW/4	06N	05W	17
GRADY	DALE C. VOSS AND JOYCE VOSS, HUSBAND AND WIFE AS JOINT TENANTS	ECHO ENERGY LLC	8/23/2013	4659	411	N/2 S/2 NW/4, N/2 S/2 S/2 NW/4	06N	05W	17
GRADY	DAVID W. SMITH	ECHO ENERGY LLC	10/22/2013	4686	9	N/2 NW/4, SW/4 NW/4 NE/4	06N	05W	17
GRADY	DAVID WAUHOB	ECHO ENERGY LLC	7/9/2013	4683	126	N/2 NW/4, SW/4 NW/4 NE/4	06N	05W	17
GRADY	DONNA POTTER	ECHO ENERGY LLC	10/30/2013	4685	588	N/2 NW/4, SW/4 NW/4 NE/4	06N	05W	17
GRADY	ELSIE J. JONES, AKA JANE E. JONES, AKA ELSIE JANE JONES IN HER INDIVIDUAL CAPACITY AND AS SOLE SURVIVING TRUSTEE OF THE CHARLES R. JONES & ELSIE J. JONES REVOCABLE LIVING TRUST DATED SEPTEMBER 20, 1997	OIL VALLEY PETROLEUM LLC	4/12/2013	4606	561	N/2 S/2 NW/4, N/2 S/2 S/2 NW/4, S/2 S/2 S/2 NW/4, N/2 NW/4 SW/4	06N	05W	17
GRADY	FRANCES ANN MCKINZEY SPAIN	ECHO ENERGY LLC	7/17/2013	4647	191	N/2 S/2 NW/4, N/2 S/2 S/2 NW/4	06N	05W	17

GRADY	GERALDINE ANN CALLAHAN AS THE SOLE HEIR OF PAULINE ATTAWAY HOLLAND A/K/A LILLIAN PAULINE HOLLAND, DECEASED, AND AS THE SOLE HEIR OF GERALDINE ATTAWAY CHINBERG, DECEASED	ECHO ENERGY GROUP LLC	6/18/2013	4630	173	N/2 S/2 NW/4, N/2 S/2 S/2 NW/4	06N	05W	17
GRADY	LINDA D. BLEDSOE	ECHO ENERGY LLC	10/16/2013	4678	457	N/2 S/2 NW/4, N/2 S/2 S/2 NW/4	06N	05W	17
GRADY	MARY K. MCKINZEY	ECHO ENERGY LLC	10/21/2013	4683	156	N/2 S/2 NW/4, N/2 S/2 S/2 NW/4	06N	05W	17
GRADY	MARY LUKES	ECHO ENERGY LLC	7/29/2013	4647	1	N/2 S/2 NW/4, N/2 S/2 S/2 NW/4	06N	05W	17
GRADY	MICHAEL HOLMAN DOW	DOUBLE EAGLE ENERGY OKLAHOMA LLC	10/25/2013	4686	170	N/2 S/2 NW/4, N/2 S/2 S/2 NW/4	06N	05W	17
GRADY	OCC FP ORDER 620253	CONTINENTAL RESOURCES INC	1/31/2014			ALL	06N	05W	17
GRADY	OIL VALLEY PETROLEUM, LLC	DOUBLE EAGLE ENERGY OKLAHOMA LLC	10/25/2013	4686	168	N/2 S/2 NW/4, N/2 S/2 S/2 NW/4, S/2 S/2 S/2 NW/4, N/2 NW/4 SW/4	06N	05W	17
GRADY	RICHARD SPIELLES, SUCCESSOR TRUSTEE OF THE KATHLEEN THOMPSON SPIELLES REVOCABLE LIVING TRUST	ECHO ENERGY LLC	11/1/2013	4698	304	NE/4, SE/4, NW/4 SW/4	06N	05W	17
GRADY	SANDRA LEE WIESER	OIL VALLEY PETROLEUM LLC	4/30/2013	4626	31	N/2 S/2 NW/4, N/2 S/2 S/2 NW/4, S/2 S/2 S/2 NW/4, N/2 NW/4 SW/4	06N	05W	17
GRADY	STEVEN ALLEN WIESER	OIL VALLEY PETROLEUM LLC	4/30/2013	4632	269	N/2 S/2 NW/4, N/2 S/2 S/2 NW/4, S/2 S/2 S/2 NW/4, N/2 NW/4 SW/4	06N	05W	17
GRADY	TIM LUKES AND TERRY LUKES	ECHO ENERGY LLC	7/29/2013	4648	9	N/2 S/2 NW/4, N/2 S/2 S/2 NW/4	06N	05W	17
GRADY	WESLEY M. MCKINZEY	ECHO ENERGY LLC	10/17/2013	4683	122	N/2 S/2 NW/4, N/2 S/2 S/2 NW/4	06N	05W	17
GRADY	ALICE L. CHARLESTON	OIL VALLEY PETROLEUM LLC	8/17/2013	4658	173	SE/4 SW/4	06N	05W	20
GRADY	ANNE ALCOTT	ECHO ENERGY LLC	10/8/2013	4722	240	W/2 NE/4 SE/4, SE/4 NW/4 SE/4, W/2 W/2 SE/4, E/2 SE/4 SW/4	06N	05W	20
GRADY	BARBARA A. CORLEY	ECHO ENERGY LLC	8/12/2013	4652	482	W/2 NE/4 SE/4, SE/4 NW/4 SE/4, W/2 W/2 SE/4, E/2 SE/4 SW/4, SW/4 SE/4 SW/4	06N	05W	20
GRADY	BRENNE D. TAYLOR	ECHO ENERGY LLC	9/5/2014	4809	514	N/2 N/2 NE/4, NW/4	06N	05W	20
GRADY	BRON K. RAYBURN	ECHO ENERGY LLC	9/9/2014	4809	518	N/2 N/2 NE/4, NW/4	06N	05W	20
GRADY	CANDICE N. BRYANT F/K/A CANDICE N. WILLIAMS F/K/A CANDICE N. BAILEY	ECHO ENERGY LLC	12/11/2014	4856	480	S/2 NE/4, S/2 N/2 SE/4	06N	05W	20
GRADY	DAVID ALCOTT	ECHO ENERGY LLC	10/8/2013	4677	581	W/2 NE/4 SE/4, SE/4 NW/4 SE/4, W/2 W/2 SE/4, E/2 SE/4 SW/4, NW/4 SE/4 SW/4	06N	05W	20
GRADY	JACK KIRK BAKER	ECHO ENERGY LLC	7/30/2013	4652	498	W/2 NE/4 SE/4, SE/4 NW/4 SE/4, W/2 W/2 SE/4, E/2 SE/4 SW/4, SW/4 SE/4 SW/4	06N	05W	20
GRADY	NORTHWEST OIL & GAS EXPLORATION, LLC	ECHO ENERGY LLC	6/27/2013	4642	149	S/2 NE/4, S/2 N/2 NE/4	06N	05W	20
GRADY	OCC FP ORDER 652984	CONTINENTAL RESOURCES INC	8/21/2015			ALL	06N	05W	20
GRADY	ROBERT LEE EDGECOMB	ECHO ENERGY LLC	8/5/2013	4652	501	W/2 NE/4 SE/4, SE/4 NW/4 SE/4, W/2 W/2 SE/4, E/2 SE/4 SW/4, SW/4 SE/4 SW/4	06N	05W	20

1-2024-007025

Book 6320 Pg 91

Pg 0001-0211

06/07/2024 10:52am

Fee: \$438.00 Doc: \$0.00

Jill Locke - Grady County Clerk
State of Oklahoma

GRADY	DALE W. CUNNINGHAM AND BETH ANN CUNNINGHAM, HUSBAND AND WIFE	ECHO ENERGY LLC		10/29/2013	4693	66	S/2 NW/4 SE/4, S/2 NW/4 SE/4, NE/4 SE/4 SW/4	06N	05W	21
GRADY	NANCY WTTT	MIDTOWN ENERGY LLC		4/24/2013	4633	303	NE/4, SE/4, NW/4 SW/4	06N	05W	21
GRADY	WAKE ENERGY LLC	LEFCO ENERGY LLC		11/25/2014	4843	70	E/2 NE/4 NE/4	06N	05W	21
GRADY	ALLEEN K. SHEETS	ECHO ENERGY LLC		5/13/2014	4764	387	NW/4, SW/4, NE/4, SE/4 WEST 45 ACRES OF THE S/2 NW/4, LESS A STRIP OF LAND 1 ROD WIDE OF THE SOUTH SIDE OF SAID S/2 NW/4	06N	05W	23
GRADY	AREA ROYALTY, LTD.	ECHO ENERGY LLC		9/12/2013	4675	68	SOUTH SIDE OF SAID S/2 NW/4	06N	05W	23
GRADY	BARRY STAPP	ECHO ENERGY LLC		6/12/2014	4775	225	NW/4, SW/4, NE/4, SE/4	06N	05W	23
GRADY	BERRY F. BROOKINS AND GWENDOLYN BROOKINS, HWJT	ECHO ENERGY LLC		3/7/2014	4731	429	SE/4 NE/4 NW/4, EAST 35 ACRES OF THE S/2 NW/4, A STRIP OF LAND 1 ROD WIDE ON THE SOUTH SIDE OF W. 45 ACRES OF THE S/2 NW/4	06N	05W	23
GRADY	BYRON C. MOON AND RHONDA B. MOON, H/W JTROS	ECHO ENERGY LLC		11/13/2014	4838	234	W/2 SW/4, SE/4 SW/4, S/2 NE/4 SW/4, N/2 NE/4 SW/4	06N	05W	23
GRADY	CATHERINE ELIZABETH VALENTINO	ECHO ENERGY LLC		4/21/2014	4755	464	SE/4 NE/4 NW/4, EAST 35 ACRES OF THE S/2 NW/4, A STRIP OF LAND 1 ROD WIDE ON THE SOUTH SIDE OF W. 45 ACRES OF THE S/2 NW/4	06N	05W	23
GRADY	FARMERS ROYALTY POOL	ECHO ENERGY LLC		11/9/2014	4846	467	W/2 SW/4	06N	05W	23
GRADY	FRANKLIN SHANE ANDERSON	ECHO ENERGY LLC		6/11/2014	4774	438	SE/4 NE/4 NW/4, EAST 35 ACRES OF THE S/2 NW/4, A STRIP OF LAND 1 ROD WIDE ON THE SOUTH SIDE OF W. 45 ACRES OF THE S/2 NW/4	06N	05W	23
GRADY	GB ENERGY INC	LEFCO ENERGY LLC		11/3/2014	4833	121	W/2 NE/4	06N	05W	23
GRADY	GENEVA H. VANCE, TRUSTEE OF THE GENEVA MAE VANCE LIVING TRUST DATED MAY 8, 2002	ECHO ENERGY LLC		9/12/2013	4666	226	E/2 NE/4, N/2 NE/4 SE/4, SW/4 NE/4 SE/4 SE/4 NE/4 NW/4, EAST 35 ACRES OF THE S/2 NW/4, A STRIP OF LAND 1 ROD WIDE ON THE SOUTH SIDE OF W. 45 ACRES OF THE S/2 NW/4	06N	05W	23
GRADY	GREGORY WAYNE BROOKINS	ECHO ENERGY LLC		8/4/2014	4798	212	THE S/2 NW/4	06N	05W	23
GRADY	HENKE PETROLEUM	ECHO ENERGY LLC		9/27/2013	4696	130	WEST 45 ACRES OF S/2 NW/4	06N	05W	23
GRADY	HULME GAS & OIL	ECHO ENERGY LLC		2/20/2014	4726	432	NW/4 NW/4	06N	05W	23
GRADY	JAMES M. RANCIER, A MARRIED MAN DEALING IN HIS SOLE AND SEPARATE PROPERTY	ECHO ENERGY LLC		8/20/2013	4655	525	W/2 SE/4	06N	05W	23
GRADY	JAMES SHINDER AND SUZAN SHINDER, H/W JTROS	ECHO ENERGY LLC		11/14/2014	4839	589	W/2 SW/4, SE/4 SW/4, S/2 NE/4 SW/4, N/2 NE/4 SW/4	06N	05W	23
GRADY	KIRBY MINERALS	OIL VALLEY PETROLEUM LLC		3/14/2013	4598	448	W/2 SE/4	06N	05W	23
GRADY	LISA MICHELLE DOUGHERTY	ECHO ENERGY LLC		6/3/2014	4774	432	SE/4 NE/4 NW/4, EAST 35 ACRES OF THE S/2 NW/4, A STRIP OF LAND 1 ROD WIDE ON THE SOUTH SIDE OF W. 45 ACRES OF THE S/2 NW/4	06N	05W	23

I-2024-007025

Book 6320 Pg 92

06/07/2024 10:52am

Pg 0001-0211

Fee: \$438.00 Doc: \$0.00

Jill Locke - Grady County Clerk
State of Oklahoma

GRADY	MARY E. CLOGG, TRUSTEE OF THE MARY EVELYN CLOGG LIVING TRUST DATED JANUARY 27, 2004	ECHO ENERGY LLC	9/12/2013	4666	178	E/2 NE/4, N/2 NE/4 SE/4, SW/4 NE/4 SE/4 WEST 45 ACRES OF THE S/2 NW/4, LESS A STRIP OF LAND 1 ROD WIDE OFF THE SOUTH SIDE OF SAID TRACT, E/2 NE/4, N/2 NE/4 SE/4, SW/4 NE/4 SE/4	06N	05W	23
GRADY	MITCHELL ROYALTY, A LIMITED PARTNERSHIP (G & L MAC SERVICES)	MIDTOWN ENERGY I LLC	6/4/2013	4628	20	NE/4 SE/4, SW/4 NE/4 SE/4	06N	05W	23
GRADY	PETER GODFREY	ECHO ENERGY LLC	9/16/2013	4666	229	E/2 NE/4, N/2 NE/4 SE/4, SW/4 NE/4 SE/4	06N	05W	23
GRADY	PETER GODFREY, TRUSTEE OF THE WILLIAM R. GODFREY TESTAMENTARY TRUST	ECHO ENERGY LLC	9/16/2013	4666	232	E/2 NE/4, N/2 NE/4 SE/4, SW/4 NE/4 SE/4 SE/4 NE/4 NW/4, EAST 35 ACRES OF THE S/2 NW/4, A STRIP OF LAND 1 ROD WIDE ON THE SOUTH SIDE OF W. 45 ACRES OF THE S/2 NW/4	06N	05W	23
GRADY	STANLEY CHRIS BROOKINS	ECHO ENERGY LLC	4/21/2014	4768	405	THE S/2 NW/4	06N	05W	23
GRADY	STEVEN L. TERRY AND AMY L. TERRY, JTWROS	ECHO ENERGY LLC	11/13/2014	4839	466	NE/4 SW/4	06N	05W	23
GRADY	THOMAS VANCE STAPP AND RUTH COMBS STAPP, HWJT	ECHO ENERGY LLC	3/21/2014	4740	102	NW/4, SW/4, NE/4, SE/4	06N	05W	23
GRADY	TINA MARIE BOWDEN	GOLDEN PLAINS ACQUISITIONS LLC	7/3/2014	4794	245	W/2 SE/4	06N	05W	23
GRADY	TOYE RONNETTE RICHWALSKI	ECHO ENERGY LLC	6/3/2014	4774	435	SE/4 NE/4 NW/4, EAST 35 ACRES OF THE S/2 NW/4, A STRIP OF LAND 1 ROD WIDE ON THE SOUTH SIDE OF W. 45 ACRES OF THE S/2 NW/4	06N	05W	23
GRADY	W.R. MOON, SR., TRUSTEE OF THE LOCAL QUEEN TRUST	ECHO ENERGY LLC	11/13/2014	4838	230	NE/4 SW/4	06N	05W	23
GRADY	WALSH MINERAL PROPERTIES, L.L.C.	EK EXPLORATION LLC	11/4/2014	4835	100	PURPOSES), S/2 NE/4 SW/4, SE/4 SW/4 SW/4 NE/4 NE/4, NW/4 NE/4, S/2 NE/4, S/2 NE/4 NW/4	06N	05W	23
GRADY	BERCO OPERATING	OIL VALLEY PETROLEUM LLC	5/1/2013	4606	557	NE/4 NW/4	06N	05W	24
GRADY	BILL STALCUP, JR. A/K/A WILLIAM J. STALCUP	ECHO ENERGY LLC	1/20/2015	4875	217	W/2 NW/4, N/2 NE/4 NW/4	06N	05W	24
GRADY	BOBBY HERMAN SIMONDS	ECHO ENERGY LLC	1/13/2015	4864	200	N/2 NE/4 NE/4, SE/4 NE/4 NE/4	06N	05W	24
GRADY	DALE V. IRWIN	ECHO ENERGY LLC	11/24/2014	4843	18	N/2 NE/4 NE/4, SE/4 NE/4 NE/4	06N	05W	24
GRADY	DAVID DANIEL	MIDTOWN ENERGY I LLC	4/20/2013	4617	205	NE/4, SE/4, NW/4 SW/4	06N	05W	24
GRADY	ELIZABETH CHARLENE WILSON F/K/A ELIZABETH CHARLENE SIMONDS	ECHO ENERGY LLC	11/22/2014	4845	115	N/2 NE/4 NE/4, SE/4 NE/4 NE/4	06N	05W	24
GRADY	FLOYD OTTO LOCHNER, JR.	OIL VALLEY PETROLEUM LLC	12/12/2012	4598	446	SE/4 NW/4	06N	05W	24
GRADY	J. & L. PRODUCTION, LLC	ECHO ENERGY LLC	12/18/2014	4858	279	N/2 NE/4 SW/4, SE/4 NE/4 SW/4, W/2 SE/4, N/2 NE/4 SW/4, SE/4 NE/4 SW/4,	06N	05W	24
GRADY	JERRY DIXON, TRUSTEE OF THE HELEN F. DIXON TRUST	ECHO ENERGY LLC	9/4/2014	4810	410	NE/4, SE/4, NW/4 SW/4	06N	05W	24
GRADY	JEWEL LAWANDA LANE	MIDTOWN ENERGY I LLC	4/24/2013	4633	306	NE/4, SE/4, NW/4 SW/4	06N	05W	24

I-2024-007025

Book 6320 Pg 93

Pg 0001-0211

06/07/2024 10:52am

Fee: \$438.00 Doc: \$0.00

Jill Locke - Grady County Clerk
State of Oklahoma

GRADY	JOE M. PATTERSON AND DORIS E. PATTERSON, CO-TRUSTEES OF THE PATTERSON LIVING TRUST ESTABLISHED MARCH 28, 1996	ECHO ENERGY LLC	9/17/2014	4814	224	SE/4 NW/4	06N	05W	24
GRADY	KEVIN RAY MANKE AND JOANN MANKE, CO-TRUSTEES OF THE MANKE FAMILY TRUST U/T/A DATED THE 7TH DAY OF MARCH, 2013	ECHO ENERGY LLC	12/14/2014	4851	545	W/2 NE/4, SW/4 NE/4, SW/4 NE/4 NE/4, S/2 NE/4 NW/4	06N	05W	24
GRADY	KIMBS FLOYD SIMONDS, TRUSTEE OF THE KIMES F. SIMONDS REVOCABLE TRUST	ECHO ENERGY LLC	11/23/2014	4845	111	N/2 NE/4 NE/4, SE/4 NE/4 NE/4	06N	05W	24
GRADY	KIRBY MINERALS	OIL VALLEY PETROLEUM LLC	3/14/2013	4598	451	W/2 NE/4 SE/4, SE/4 SE/4	06N	05W	24
GRADY	LINDA LANE	MIDTOWN ENERGY I LLC	4/23/2013	4633	300	NE/4, SE/4, NW/4 SW/4	06N	05W	24
GRADY	MARTHA LUANN GRANDALL A/K/A LUANN STALCUP, NOW GRANDALL	ECHO ENERGY LLC	1/20/2015	4875	212	W/2 NW/4, N/2 NE/4 NW/4	06N	05W	24
GRADY	MELINDA D. BOATWRIGHT AND RODNEY DWAYNE BOATWRIGHT, IN THEIR INDIVIDUAL CAPACITY AND AS CO-TRUSTEES OF THE MELINDA D. BOATWRIGHT REVOCABLE TRUST DATED MARCH 9, 2011 AND AS CO-TRUSTEES OF THE RODNEY DWAYNE BOATWRIGHT REVOCABLE TRUST DATED MARCH 9, 2011	OIL VALLEY PETROLEUM LLC	11/8/2012	4556	151	SE/4 NW/4	06N	05W	24
GRADY	MICHAEL A. BIRCH, A MARRIED MAN DEALING IN HIS SOLE AND SEPARATE PROPERTY	ECHO ENERGY LLC	4/11/2014	4747	326	SE/4 SE/4, W/2 NE/4 SE/4	06N	05W	24
GRADY	MICK LEE HAYNES AS SUCCESSOR TRUSTEE AND A.I.F. OF THE LORENE W. HAYNES REVOCABLE LIVING TRUST, DATED OCTOBER 23, 2000	OIL VALLEY PETROLEUM LLC	11/10/2012	4561	396	SE/4 NW/4	06N	05W	24
GRADY	MITCHELL ROYALTY, A LIMITED PARTNERSHIP (G & L MAC SERVICES)	MIDTOWN ENERGY LLC	6/4/2013	4628	23	W/2 NW/4, N/2 NE/4 NW/4, SE/4 SE/4, W/2 NE/4 SE/4	06N	05W	24
GRADY	OCC FP ORDER 643891	CONTINENTAL RESOURCES INC	2/13/2015		ALL		06N	05W	24
GRADY	OIL VALLEY PETROLEUM, LLC	DOUBLE EAGLE ENERGY OKLAHOMA LLC	10/25/2013	4686	172	SW/4 NE/4 NE/4, NW/4 NE/4, S/2 NE/4, S/2 NE/4 NW/4	06N	05W	24
GRADY	PAULA DANIEL	MIDTOWN ENERGY LLC	4/20/2013	4617	208	NE/4, SE/4, NW/4 SW/4	06N	05W	24
GRADY	PEGGY LARUE HARRIS, AKA PEGGY LOCHNER HARRIS	OIL VALLEY PETROLEUM LLC	12/12/2012	4563	243	SE/4 NW/4	06N	05W	24
GRADY	RANDY STALCUP A/K/A RICHARD R. STALCUP	ECHO ENERGY LLC	1/20/2015	4875	221	W/2 NW/4, N/2 NE/4 NW/4	06N	05W	24
GRADY	REBEKAH ANDREWS	MIDTOWN ENERGY LLC	4/20/2013	4617	199	NE/4, SE/4, NW/4 SW/4	06N	05W	24
GRADY	ROB STALCUP A/K/A JAMES ROBERT STALCUP A/K/A JAMES R. STALCUP	ECHO ENERGY LLC	1/20/2015	4875	225	W/2 NW/4, N/2 NE/4 NW/4	06N	05W	24

1-2024-007025

06/07/2024 10:52am

Book 6320 Pg 94

Pg 0001-0211

Fee: \$438.00 Doc: \$0.00

Jill Locke - Grady County Clerk
State of Oklahoma

GRADY	THOMAS WHEITZEL, A/K/A WILLIAM THOMAS WHEITZEL	OIL VALLEY PETROLEUM LLC		9/1/2012	4522	236	SW/4 NE/4 NE/4, NW/4 NE/4, S/2 NE/4, S/2 NE/4 NW/4	06N	05W	24
GRADY	TOM LAMBRECHT	ECHO ENERGY LLC		4/21/2014	4751	338	SE/4 NW/4	06N	05W	24
GRADY	VICKIE ALLEN A/K/A VICTORIA L. ALLEN A/K/A VICTORIA LEE ALLEN	ECHO ENERGY LLC		1/20/2015	4875	229	W/2 NW/4, N/2 NE/4 NW/4	06N	05W	24
GRADY	VIRGINIA CARLTON	MIDTOWN ENERGY I LLC		4/20/2013	4617	196	NE/4, SE/4, NW/4 SW/4	06N	05W	24
GRADY	A.D. ADCOCK ROYALTY COMPANY	RED SKY RESOURCES LLC		4/9/2013	4601	138	NE/4, NE/4 NE/4, W/2 NE/4	06N	05W	25
GRADY	ADA P. BUCHANAN	GOLDEN PLAINS ACQUISITIONS LLC		6/6/2014	4776	590	N/2 NE/4 NW/4, SE/4 NE/4 NW/4, NW/4 SE/4 NE/4, S/2 S/2 NE/4, N/2 NW/4 SE/4, SE/4 NW/4 SE/4, E/2 SE/4	06N	05W	26
GRADY	ANNA JO THREADGILL, A SINGLE WOMAN BARBARA WILLIAMS, A MARRIED WOMAN DEALING IN HER SOLE AND SEPARATE PROPERTY	ECHO ENERGY LLC		7/30/2013	4645	127	E/2 NE/4 NE/4, SW/4 NE/4 NE/4	06N	05W	26
GRADY	BRENDA G. CAVIN, A MARRIED WOMAN DEALING IN HER SOLE AND SEPARATE PROPERTY	ECHO ENERGY LLC		7/30/2013	4647	9	E/2 NE/4 NE/4, SW/4 NE/4 NE/4	06N	05W	26
GRADY	HULME GAS & OIL	ECHO ENERGY LLC		8/1/2013	4648	1	E/2 NE/4 NE/4, SW/4 NE/4 NE/4	06N	05W	26
GRADY	JBE GROUP, INC.	ECHO ENERGY LLC		2/20/2014	4726	428	NW/4, SW/4, NE/4, SE/4	06N	05W	26
GRADY	JERRY WAYNE WRIGHT, A SINGLE MAN	ECHO ENERGY LLC		2/7/2014	4725	504	NW/4, SW/4, NE/4, SE/4	06N	05W	26
GRADY	KENNETH G. KING	ECHO ENERGY LLC		7/30/2013	4645	131	E/2 NE/4 NE/4, SW/4 NE/4 NE/4	06N	05W	26
GRADY	MICHAEL "MOOSE" WATSON AND KATRINA A. WATSON, HUSBAND AND WIFE, AS JOINT TENANTS	ECHO ENERGY LLC		2/18/2014	4740	110	NW/4, SW/4, NE/4, SE/4	06N	05W	26
GRADY	MICHAEL WRIGHT, A SINGLE MAN	ECHO ENERGY LLC		2/11/2014	4724	38	NW/4 SE/4 NE/4, S/2 S/2 NE/4, SE/4 NW/4 SE/4, E/2 SE/4, N/2 NW/4 SE/4	06N	05W	26
GRADY	MITCHELL ROYALTY, A LIMITED PARTNERSHIP (G & L MAC SERVICES)	ECHO ENERGY LLC		7/30/2013	4647	13	E/2 NE/4 NE/4, SW/4 NE/4 NE/4	06N	05W	26
GRADY	SHIRLEY DARLENE RAWSON, A SINGLE WOMAN	MIDTOWN ENERGY I LLC		6/4/2013	4628	26	SW/4	06N	05W	26
GRADY	STEPHEN DALE WRIGHT AND MARY ALICE WRIGHT, HUSBAND AND WIFE	ECHO ENERGY LLC		9/24/2013	4668	534	E/2 NE/4 NE/4, SW/4 NE/4 NE/4	06N	05W	26
GRADY	VIRGINIA WRIGHT, A WIDOW	ECHO ENERGY LLC		7/30/2013	4647	17	E/2 NE/4 NE/4, SW/4 NE/4 NE/4	06N	05W	26
GRADY	WALSH MINERAL PROPERTIES, L.L.C.	EK EXPLORATION LLC		7/30/2013	4645	404	E/2 NE/4 NE/4, SW/4 NE/4 NE/4	06N	05W	26
GRADY	ANN C. SAWYER	MIDTOWN ENERGY I LLC		11/4/2014	4835	102	N/2 NE/4 NW/4, SE/4 NE/4 NW/4, SW/4 AND SE/4	06N	05W	26
GRADY	OCC FP ORDER 611535	CONTINENTAL RESOURCES INC		5/9/2013	4621	253	NE/4, SE/4, NW/4, SW/4	06N	05W	28
GRADY	BARBARA P DALLOW	LEFCO ENERGY LLC		6/12/2013			ALL	06N	05W	28
GRADY	DAVID MARK JAMES, IN HIS CAPACITY AS JOINT TENANT WITH RIGHT OF SURVIVORSHIP	OIL VALLEY PETROLEUM LLC		11/17/2014	4847	538	N/2 SE/4 SE/4	06N	05W	29
GRADY				6/8/2013	4641	197	S/2 NW/4 SW/4, SW/4 SW/4, W/2 SE/4 SW/4	06N	05W	29

1-2024-007025

Book 6320 Pg 95

06/07/2024 10:52am

Pg 0001-0211

Fee: \$438.00 Doc: \$0.00

Jill Locke - Grady County Clerk
State of Oklahoma

GRADY	E. ANN DUNGAN, TRUSTEE UNDER THE E. ANN DUNGAN LOYING TRUST DATED NOVEMBER 2, 1990	OIL VALLEY PETROLEUM LLC		4/24/2013	4609	483	T06N-R05W SEC 29: S/2 NW/4 AND SW/4 NE/4 AND NE/4 SW/4 AND NW/4 SE/4 AND E/2 NE/4 AND E/2 NW/4 NE/4 AND W/2 NE/4 SE/4 AND N/2 SE/4 SW/4 AND SE/4 SE/4	06N	05W	29
GRADY	EARL F POYTRESS JR EXXMER ENERGY, INC., BY CRISTI BRYANT, PRESIDENT	PATRICIA POYTRESS OIL VALLEY PETROLEUM LLC		7/17/2014	4789	67	N/2 SE/4 SE/4	06N	05W	29
GRADY	GLEBE ROYALTY, LLC	ECHO ENERGY LLC		4/24/2013	4626	29	S/2 NW/4, SW/4 NE/4, NE/4 SW/4, NW/4 SE/4	06N	05W	29
GRADY	GLORIA THOMAS	ECHO ENERGY LLC		12/4/2014	4860	448	SW/4 NE/4, NW/4 SE/4, S/2 NW/4, NE/4 SW/4	06N	05W	29
GRADY	HERSHAL GENE GROUND, TRUSTEE OF THE HESTE TRUST	OIL VALLEY PETROLEUM LLC		8/6/2013	4651	499	S/2 NW/4 SW/4, SW/4 SW/4, W/2 SE/4 SW/4	06N	05W	29
GRADY	HOLLY DEANN BRIDWELL, TRUSTEE OF THE HOLLY DEANN BRIDWELL LIVING TRUST DATED DECEMBER 27, 1994	ECHO ENERGY LLC		11/10/2014	4840	240	SW/4 SE/4 SE/4	06N	05W	29
GRADY	JANICE MCNATT	ECHO ENERGY LLC		3/27/2014	4741	89	SW/4 SE/4, E/2 SE/4 SW/4	06N	05W	29
GRADY	LARRY DEAN BRIDWELL	ECHO ENERGY LLC		11/11/2014	4842	91	SW/4 SE/4 SE/4	06N	05W	29
GRADY	LEAH BETH SMITH CARRELL NOLAN E. JAMES IN HIS INDIVIDUAL CAPACITY, IN HIS CAPACITY AS JOINT TENANT WITH RIGHT OF SURVIVORSHIP AND AS ATTORNEY-IN-FACT FOR VINITA FAYE BENNETT	ECHO ENERGY LLC		3/27/2014	4743	422	SW/4 SE/4, E/2 SE/4 SW/4	06N	05W	29
GRADY	OCC FP ORDER 645065	CONTINENTAL RESOURCES INC		7/20/2013	4644	160	S/2 NW/4 SW/4, SW/4 SW/4, W/2 SE/4 SW/4	06N	05W	29
GRADY	SHIRLEY E. WILSON, A/K/A SHIRLEY MCGINNIS	OIL VALLEY PETROLEUM LLC		10/2/2015	4632	267	S/2 NW/4 SW/4, SW/4 SW/4, W/2 SE/4 SW/4	06N	05W	29
GRADY	STAMPS BROTHERS OIL AND GAS LLC	OIL VALLEY PETROLEUM LLC		5/14/2013	4619	484	S/2 NW/4 SW/4, SW/4 SW/4, W/2 SE/4 SW/4	06N	05W	29
GRADY	THE JOI DELL & HARRY HURD TRUST INITIALLY CREATED AUGUST 14, 1984 BY JOI DELL HURD	LEFCO ENERGY LLC		4/28/2014	4757	1	SE/4 NE/4	06N	05W	29
GRADY	W. CHARLES DUNGAN, TRUSTEE UNDER THE W. CHARLES DUNGAN LOYING TRUST DATED NOVEMBER 2, 1990	OIL VALLEY PETROLEUM LLC		5/17/2013	4628	91	S/2 NW/4, NE/4 SW/4, NW/4 SE/4, SW/4 NE/4	06N	05W	29
GRADY	Z. RENEE PEARCE, A/K/A ZARAH RENEE PEARCE	OIL VALLEY PETROLEUM LLC		4/24/2013	4609	485	T06N-R05W SEC 29: S/2 NW/4 AND SW/4 NE/4 AND NE/4 SW/4 AND NW/4 SE/4 AND E/2 NE/4 AND E/2 NW/4 NE/4 AND W/2 NE/4 SE/4 AND N/2 SE/4 SW/4 AND SE/4 SW/4	06N	05W	29
GRADY	ZARAH LOU VIRGIN, TRUSTEE OF THE ZARAH LOU VIRGIN REVOCABLE TRUST DATED THE 21ST OF MARCH, 1995	OIL VALLEY PETROLEUM LLC		4/24/2013	4618	192	S/2 NW/4, SW/4 NE/4, NE/4 SW/4, NW/4 SE/4, E/2 NE/4, E/2 NW/4 NE/4, W/2 NE/4 SE/4, N/2 SE/4 SE/4, SE/4 SE/4 SE/4	06N	05W	29
GRADY		OIL VALLEY PETROLEUM LLC		4/24/2013	4611	101	SE/4 SE/4, SE/4 SE/4 SE/4	06N	05W	29

I-2024-007025

Book 6320 Pg 96

06/07/2024 10:52am

Pg 0001-0211

Fee: \$438.00 Doc: \$0.00

Jill Locke - Grady County Clerk
State of Oklahoma

GRADY	CHRISTINA JOHNCOX, ATTORNEY IN FACT FOR JUDITH SYMPSON STEVENS, SAME PERSON AS JUDITH STEVENS GILVEY	SEQUOIA NATURAL RESOURCES LLC	4/17/2013	4613	565	LOTS 1, 2, THE N/2 OF LOT 3, SAVE AND EXCEPT A 10.00 ACRE STRIP OF LAND OFF THE EAST SIDE OF LOT 2 AND THE NORTH HALF OF LOT 3	06N	05W	30
GRADY	DIANA SEBASTIAN	SEQUOIA NATURAL RESOURCES LLC	4/17/2013	4613	567	LOTS 1, 2, THE N/2 OF LOT 3, SAVE AND EXCEPT A 10.00 ACRE STRIP OF LAND OFF THE EAST SIDE OF LOT 2 AND THE NORTH HALF OF LOT 3	06N	05W	30
GRADY	OCC FP ORDER 622411	MARATHON OIL COMPANY	2/26/2014			ALL LOTS 1, 2, N/2 LOT 3, LESS AND EXCEPT A STRIP OF LAND OFF THE EAST SIDE OF LOT 2 AND N/2 OF LOT 3, DESCRIBED AS FOLLOWS: BEGINNING AT THE SE/CORNER OF THE NE 10 ACRES OF LOT 3; THENCE NORTH 1980'; THENCE WEST 220'; THENCE SOUTH 1980'; THENCE EAST 347' 220' TO THE POB	06N	05W	30
GRADY	SYMPSON FAMILY, LLC	RED OAK ENERGY PARTNERS LLC	4/5/2013	4601	347	220' TO THE POB	06N	05W	30
GRADY	CAROL ANDERSON BYWATERS	KINGBIRD LAND LLC	4/5/2013	4606	567	NE/4 NW/4, LOT 1	06N	05W	31
GRADY	EAW ENERGY PARTNERS FUND II LP	SIGNATURE ENERGY LLC	10/7/2014	4836	312	N/2 NW/4	06N	05W	31
GRADY	JAMES MARK ANDERSON	KINGBIRD LAND LLC	4/5/2013	4606	563	NE/4 NW/4, LOT 1	06N	05W	31
						T06N-R05W SEC 31: ALL THAT PART OF LOT 3, LOT 4 AND OF THE SOUTH 18.96 ACRES OF LOT 2 LYING WEST OF THE WASHITA RIVER			
GRADY	JERRY RICHARD RAMSEY	OIL VALLEY PETROLEUM LLC	4/30/2013	4611	103	WASHITA RIVER	06N	05W	31
GRADY	KIRBY MINERALS	OIL VALLEY PETROLEUM LLC	3/14/2013	4598	460	N/2 NE/4, N/2 SW/4 NE/4, N/2 SE/4 NW/4, NORTH 18.97 ACRES OF LOT 2 LYING WEST OF THE WASHITA RIVER, SE/4 NE/4, S/2 SW/4 NE/4, SE/4 SE/4 NW/4, SW/4 SE/4	06N	05W	31
GRADY	MARGARET EMILY ANDERSON	KINGBIRD LAND LLC	4/5/2013	4606	565	NE/4 NW/4, LOT 1	06N	05W	31
GRADY	MARR OIL AND GAS, LTD., A TEXAS LIMITED PARTNERSHIP	ECHO ENERGY LLC	9/22/2014	4816	37	NW/4, SW/4, NE/4, SE/4	06N	05W	31
GRADY	OCC FP ORDER 637199	CONTINENTAL RESOURCES INC	3/3/2015			ALL	06N	05W	31
GRADY	PAULA DANIEL	ECHO ENERGY LLC	9/22/2014	4818	256	NW/4, SW/4, NE/4, SE/4	06N	05W	31
GRADY	RENA A. RINGGOLD	ECHO ENERGY LLC	6/18/2014	4783	520	NW/4, SW/4, NE/4, SE/4	06N	05W	31
						T06N-R05W SEC 31: ALL THAT PART OF LOT 3, LOT 4 AND OF THE SOUTH 18.96 ACRES OF LOT 2 LYING WEST OF THE WASHITA RIVER			
GRADY	SAMMY RAMSEY	OIL VALLEY PETROLEUM LLC	2/19/2013	4592	208	WASHITA RIVER	06N	05W	31
GRADY	SYDNEY-CAMERON & ASSOCIATES, INC.	ECHO ENERGY LLC	9/22/2014	4816	25	NW/4, SW/4, NE/4, SE/4	06N	05W	31
						ALL THAT PART OF LOT 3, LOT 4, THE SOUTH 18.96 ACRES OF LOT 2 LYING WEST OF THE WASHITA RIVER			
GRADY	WALTER EUGENE RAMSEY, JR.	OIL VALLEY PETROLEUM LLC	5/6/2013	4618	188	WEST OF THE WASHITA RIVER	06N	05W	31

i-2024-007025

Book 6320 Pg 97

Pg 0001-0211

06/07/2024 10:52am

Fee: \$438.00 Doc: \$0.00

Jill Locke - Grady County Clerk
State of Oklahoma

GRADY	FARMERS UNITED COOPERATIVE POOL	ECHO ENERGY LLC		1/26/2015	4868	522	W/2 SE/4 SW/4, SW/4 SW/4	06N	05W	03
GRADY	J B O'DANIEL REVOCABLE LIVING TRUST	STONEGATE RESOURCES		6/5/2008	4082	30		06N	05W	08
GRADY	ANCHOR COMPANY, LLC	TITAN RESOURCES LIMITED		8/4/2015	4943	197	ALL	07N	05W	13
GRADY	COULLEE INVESTMENTS, LLC	TITAN RESOURCES LIMITED		8/4/2015	4961	409	ALL	07N	05W	13
GRADY	ECHO MINERALS II, LLC	ECHO ENERGY LLC		6/21/2017	5245	240	S/2 NW/4, NW/4 NW/4, SW/4 NE/4	07N	05W	13
GRADY	ECHO MINERALS IX, LLC	ECHO ENERGY LLC		6/21/2017	5245	244	NE/4 NE/4, NE/4 NW/4, NW/4 NE/4, SW/4	07N	05W	13
GRADY	FEISCHAKER MINERAL COMPANY, LLC	ECHO ENERGY LLC		6/15/2015	4942	11	S/2 NW/4, NW/4 NW/4, SW/4 NE/4	07N	05W	13
GRADY	FRANCES PRIDDY HENRY	WSB RESOURCES LLC		10/5/2016	5119	26	SE/4 NW/4, SW/4 NE/4	07N	05W	13
GRADY	JCAM ENERGY, LLC	TITAN RESOURCES LIMITED		8/4/2015	4961	407	ALL	07N	05W	13
GRADY	KAREN K. MUNYON	WSB RESOURCES LLC		10/4/2016	5119	29	SE/4 NW/4, SW/4 NE/4, LESS AND EXCEPT FROM THE SURFACE OF THE BASE OF THE OSBORN FORMATION	07N	05W	13
GRADY	KENT FORD HARPER, TRUSTEE OF THE HARPER TRUST DATED 10/05/1993, A REVOCABLE LIVING TRUST	ECHO ENERGY LLC		11/6/2014	4839	470	SW/4 SE/4 NW/4, SW/4 NE/4, LESS AND EXCEPT FROM THE SURFACE OF THE BASE OF THE OSBORN FORMATION	07N	05W	13
GRADY	KRISTIN J. WARD	WSB RESOURCES LLC		9/30/2016	5115	109	THE OSBORN FORMATION	07N	05W	13
GRADY	OCC FP ORDER 664363	CONTINENTAL RESOURCES INC		6/5/2017			ALL	07N	05W	13
GRADY	PAUL E. MCKAY, TRUSTEE OF THE MCKAY-ROGERS LIVING TRUST, DATED JUNE 4, 2002	TITAN RESOURCES LIMITED		9/30/2016	5113	243	SW/4 SE/4 NW/4, SW/4 NE/4, LBSS AND EXCEPT FROM THE SURFACE OF THE BASE OF THE OSBORN FORMATION	07N	05W	13
GRADY	ROBBIE J. WARD	WSB RESOURCES LLC		9/30/2016	5115	106	THE OSBORN FORMATION	07N	05W	13
GRADY	TETON PROPERTIES LLC	WSB RESOURCES LLC		9/30/2016	5123	585	ALL	07N	05W	13
GRADY	VW RESOURCES, INC.	WSB RESOURCES LLC		10/10/2016	5123	592	SE/4 NW/4, SW/4 NE/4	07N	05W	13

1-2024-007025

06/07/2024 10:52am

Book 6320 Pg 98

Pg 0001-0211

Fee: \$438.00 Doc: \$0.00

Jill Locke - Grady County Clerk
State of Oklahoma

GRADY	CHARLES MELTON WINBURN	POOLARY INVESTMENTS LLC	12/9/2013	4697	5	ALL THAT PART OF THE NE/4 NW/4; AND N/2 SE/4 NW/4 DESCRIBED AS FOLLOWS: BEGINNING AT A POINT ON THE NORTH SECTION LINE OF SECTION 17 AT ITS INTERSECTION WITH THE WEST RIGHT OF WAY LINE OF U.S. HIGHWAY NO. 62, SAID POINT BEING APPROXIMATELY 2341.8 FEET EAST OF THE NORTHWEST CORNER OF SAID SECTION, AND THENCE RUNNING IN A SOUTHWESTERLY DIRECTION ALONG THE WEST RIGHT OF WAY LINE OF SAID HIGHWAY TO THE NORTH BOUNDARY LINE OF THE S/2 SE/4 NW/4 OF SAID SECTION 17, THENCE DUE EAST TO THE HALF SECTION LINE, A DISTANCE OF APPROXIMATELY 1030', THENCE DUE NORTH ALONG SAID HALF SECTION LINE 1980' TO THE NORTH LINE OF SAID SECTION 17, THENCE WEST ALONG SAID NORTH LINE OF SAID SECTION TO THE POB, CONTAINING 25.65 ACRES MOL. AND E/2.	07N	05W	17
-------	------------------------	-------------------------	-----------	------	---	----------------------------------------------------------------------------------------------------------------------------------------------------------------------------------------------------------------------------------------------------------------------------------------------------------------------------------------------------------------------------------------------------------------------------------------------------------------------------------------------------------------------------------------------------------------------------------------------------------------------------------------------------------------------------------------------------------------------------------------------------------	-----	-----	----

11-2024-007025

Book 6320 Pg 99

(06/07/2024 10:52am

Pg 0001-0211

Fee: \$438.00 Doc: \$0.00

Jill Locke - Grady County Clerk
State of Oklahoma

GRADY	ECHO-WARWICK MINERALS, LLC	ECHO ENERGY LLC	10/20/2015	4975	500	POB	07N	05W	17
GRADY	CHARLES MELTON WINBURN, TRUSTEE OF THE CHARLES DAVIS WINBURN REVOCABLE TRUST	POOLARY INVESTMENTS LLC	12/9/2013	4696	599	ALL THAT PART OF THE NE/4 NW/4; AND N/2 SE/4 NW/4 DESCRIBED AS FOLLOWS: BEGINNING AT A POINT ON THE NORTH SECTION LINE OF SECTION 17 AT ITS INTERSECTION WITH THE WEST RIGHT OF WAY LINE OF U.S. HIGHWAY NO. 62, SAID POINT BEING APPROXIMATELY 2341.8 FEET EAST OF THE NORTHWEST CORNER OF SAID SECTION, AND THENCE RUNNING IN A SOUTHWESTERLY DIRECTION ALONG THE WEST RIGHT OF WAY LINE OF SAID HIGHWAY TO THE NORTH BOUNDARY LINE OF THE S/2 SE/4 NW/4 OF SAID SECTION 17, THENCE DUE EAST TO THE HALF SECTION LINE, A DISTANCE OF APPROXIMATELY 1030', THENCE DUE NORTH ALONG SAID HALF SECTION LINE 1980' TO THE NORTH LINE OF SAID SECTION 17, THENCE WEST ALONG SAID NORTH LINE OF SAID SECTION TO THE POB, CONTAINING 25.65 ACRES MOL AND E/2.	07N	05W	17
GRADY						AND N/2 SE/4 NW/4 DESCRIBED AS FOLLOWS: BEGINNING AT A POINT ON THE NORTH SECTION LINE OF SECTION 17 AT ITS INTERSECTION WITH THE WEST RIGHT OF WAY LINE OF U.S. HIGHWAY NO. 62, SAID POINT BEING APPROXIMATELY 2341.8 FEET EAST OF THE NORTHWEST CORNER OF SAID SECTION, AND THENCE RUNNING IN A SOUTHWESTERLY DIRECTION ALONG THE WEST RIGHT OF WAY LINE OF SAID HIGHWAY TO THE NORTH BOUNDARY LINE OF THE S/2 SE/4 NW/4 OF SAID SECTION 17, THENCE DUE EAST TO THE HALF SECTION LINE, A DISTANCE OF APPROXIMATELY 1030', THENCE DUE NORTH ALONG SAID HALF SECTION LINE 1980' TO THE NORTH LINE OF SAID SECTION 17, THENCE WEST ALONG SAID NORTH LINE OF SAID SECTION TO THE			

1-2024-007625
06/07/2024 10:52am

Book 6320 Pg 100
Pg 0001-0211
Fee: \$438.00 Doc: \$0.00
Jill Locke - Grady County Clerk
State of Oklahoma

GRADY	OCC FP ORDER 645784	CONTINENTAL RESOURCES INC	12/9/2014	4840	ALL	07N	05W	17
GRADY	RICHARD G. WINBURN, JR.	ECHO ENERGY LLC	11/4/2014	4840	1 E/2, N/2 NW/4, N/2 S/2 NW/4	07N	05W	17
GRADY	RICHARD WINBURN A/K/A RICHARD GARDNER WINDBURN, JR.	ECHO ENERGY LLC	2/20/2014	4737	259 E/2, N/2 NW/4, N/2 S/2 NW/4	07N	05W	17
GRADY	STEPHANIE KAY WINBURN	POOLARY INVESTMENTS LLC	12/9/2013	4696	587 ACRES MOL. AND E/2.	07N	05W	17
GRADY	SURGE ENERGY TECHNOLOGIES	LEFCO ENERGY LLC	12/5/2014	4848	S/2 SE/4 NW/4	07N	05W	17
GRADY	ANNE B. MILLER S/P/A ANNE BREWER BUSH MILLER AND LAURENCE D. MILLER, III	TRIPower RESOURCES INC	6/10/2002	3403	179 S/2, A/D/A LOTS 3, 4, E/2 SW/4, SE/4	07N	05W	18
GRADY	BAPTIST FOUNDATION OF TEXAS	TRIPower RESOURCES INC	6/10/2002	3418	394 NE/4 NW/4, N/2 N/2 NE/4	07N	05W	18
GRADY	BARBARA LEVISAY	TRIPower RESOURCES INC	6/10/2002	3397	268 NE/4 NW/4, N/2 N/2 NE/4	07N	05W	18
GRADY	BARTLEY J. FORBES	TRIPower RESOURCES INC	6/10/2002	3393	524 S/2 NE/4 NW/4, S/2 NE/4, S/2 NE/4 NW/4, S/2 NE/4 NW/4	07N	05W	18
GRADY	CHARLES DAVIS WINBURN	SCOUT ENERGY CORPORATION	1/26/2002	3353	413 S/2 NE/4, S/2 N/2 NE/4, S/2 NE/4 NW/4, N/2 SE/4 NW/4, S/2 S/2 NE/4, S/2 SE/4 NW/4, SE/4, LOTS 3, 4, E/2 SW/4	07N	05W	18
GRADY	CHICKASHA BANK & TRUST COMPANY	TRIPower RESOURCES INC	6/10/2002	3395	586 ALL OF LOT NO. 2, A/D/A SW/4 NW/4	07N	05W	18
GRADY	COMMERCIAL MINERALS, INC.	TRIPower RESOURCES INC	6/10/2002	3409	227 ALL OF LOT NO. 1, A/D/A NW/4 NW/4, N/2 NE/4 NW/4, N/2 N/2 NE/4	07N	05W	18

I-2024-007025

06/07/2024 10:52am

Book 6320 Pg 101

Pg 0001-0211

Fee: \$438.00 Doc: \$0.00

Jill Locke - Grady County Clerk

State of Oklahoma

GRADY	DONNA W. MILLER, SUCCESSOR TRUSTEE OF THE JOHN C. MILLER REVOCABLE TRUST CREATED 8/1/88	TRIPOWER RESOURCES INC	6/10/2002	3409	232	ALL OF LOTS 3, 4, E/2 SW/4, SE/4 (A/D/A S/2)	07N	05W	18
GRADY	E. FRANK TATE, TRUSTEE U/T/A DATED 11/29/85	TRIPOWER RESOURCES INC	6/10/2002	3397	270	ALL OF LOT NO. 2, A/D/A SW/4 NW/4	07N	05W	18
GRADY	FRAN RUSSELL BURGESS	SCOUT ENERGY CORPORATION	4/24/2002	3383	479	LOT 1, N/2 NE/4 NW/4, N/2 N/2 NE/4 ALL OF LOTS 3, 4, E/2 SW/4, SE/4 (A/D/A S/2), S/2 N/2 NE/4, S/2 NE/4, S/2 NE/4 NW/4,	07N	05W	18
GRADY	GARY W. STERNE	TRIPOWER RESOURCES INC	6/10/2002	3395	584	S/2 SE/4 NW/4	07N	05W	18
GRADY	HELEN L. PRESCOTT, TRUSTEE OF THE HELEN L. PRESCOTT LIVING TRUST DATED OCTOBER 30, 1995	TRIPOWER RESOURCES INC	6/10/2002	3393	522	ALL OF LOTS 3, 4, E/2 SW/4, SE/4 (A/D/A S/2), S/2 N/2 NE/4, S/2 NE/4, S/2 NE/4 NW/4, S/2 SE/4 NW/4	07N	05W	18
GRADY	HELEN REGINA REINHIMER	SCOUT ENERGY CORPORATION	4/24/2002	3380	154	LOT 1, N/2 NE/4 NW/4, N/2 N/2 NE/4 LOT 1, N/2 NE/4 NW/4, N/2 N/2 NE/4, N/2 S/2 NE/4, S/2 N/2 NE/4, S/2 NE/4 NW/4, N/2 SE/4 NW/4, S/2 S/2 NE/4, S/2 SE/4 NW/4, SE/4, LOTS 3, 4, E/2 SW/4	07N	05W	18
GRADY	JAMES L. ARMSTRONG, TRUSTEE OF THE JAMES L. ARMSTRONG TRUST DTD 9/6/85	SCOUT ENERGY CORPORATION	1/28/2002	3353	415	LOTS 3, 4, E/2 SW/4	07N	05W	18
GRADY	JEFFREY E. MILLER, TRUSTEE OF THE MARY BROCKWAY MILLER REVOCABLE TRUST DATED NOVEMBER 20, 1991	TRIPOWER RESOURCES INC	6/10/2002	3398	328	S/2, A/D/A LOTS 3, 4, E/2 SW/4, SE/4 ALL OF LOTS 3, 4, E/2 SW/4, SE/4 (A/D/A S/2), S/2 N/2 NE/4, S/2 NE/4, S/2 NE/4 NW/4, S/2 SE/4 NW/4	07N	05W	18
GRADY	JOANNE M. HENRY	TRIPOWER RESOURCES INC	6/10/2002	3393	520	S/2 SE/4 NW/4	07N	05W	18
GRADY	JUDITH G. CHRISTENSEN	TRIPOWER RESOURCES INC	6/10/2002	3405	348	ALL OF LOT NO. 1, A/D/A NW/4 NW/4, N/2 NE/4 NW/4, N/2 S/2 NE/4, S/2 NE/4 NW/4,	07N	05W	18
GRADY	JUDY SUE MOORE, NOW CROW	TRIPOWER RESOURCES INC	6/10/2002	3403	175	N/2 SE/4 NW/4	07N	05W	18
GRADY	KAY PURSE	TRIPOWER RESOURCES INC	6/10/2002	3403	181	ALL OF LOT NO. 1, A/D/A NW/4 NW/4, N/2 NE/4 NW/4, N/2 N/2 NE/4	07N	05W	18
GRADY	LAURENCE D. MILLER, III	TRIPOWER RESOURCES INC	6/10/2002	3401	198	S/2, A/D/A LOTS 3, 4, E/2 SW/4, SE/4 ALL OF LOTS 3, 4, E/2 SW/4, SE/4 (A/D/A S/2), S/2 N/2 NE/4, S/2 NE/4, S/2 NE/4 NW/4, S/2 SE/4 NW/4	07N	05W	18
GRADY	MARK A. STERNE	TRIPOWER RESOURCES INC	6/10/2002	3395	582	S/2 SE/4 NW/4	07N	05W	18
GRADY	MARY BROCKWAY MILLER REVOCABLE TRUST DTD 11-20-91	TRIPOWER RESOURCES INC	6/10/2002	3398	32	E/2 SW/4	07N	05W	18
GRADY	MARY JO CARPENTER	TRIPOWER RESOURCES INC	6/10/2002	3422	491	ALL OF LOT NO. 1, A/D/A NW/4 NW/4, N/2 NE/4 NW/4, N/2 N/2 NE/4	07N	05W	18
GRADY	OCC FP ORDER 463128	TRIPOWER RESOURCES INC	1/1/2000			ALL	07N	05W	18
GRADY	RICHARD GARDNER WINBURN, JR. ROBERT E. AKIMAN AND RACHEL S. AKMAN TRUST U/L/W/T OF CLAUD E. AKMAN DATED MARCH 19, 1986	SCOUT ENERGY CORPORATION	1/26/2002	3380	152	N/2 S/2 NE/4, S/2 N/2 NE/4, S/2 NE/4 NW/4, N/2 SE/4 NW/4, S/2 S/2 NE/4, S/2 SE/4 NW/4, S/2 SE/4, LOTS 3, 4, E/2 SW/4	07N	05W	18
GRADY		TRIPOWER RESOURCES INC	6/10/2002	3415	444	ALL OF LOT NO. 1, A/D/A NW/4 NW/4, N/2 NE/4 NW/4, N/2 N/2 NE/4	07N	05W	18

I-2024-007025

Book 6320 Pg 102

06/07/2024 10:52am

Pg 0001-0211

Fee: \$438.00 Doc: \$0.00

Jill Locke - Grady County Clerk

State of Oklahoma

GRADY	ROY D. MOORE AND KAYE MOORE, HIS WIFE	TRIPOWER RESOURCES INC	6/10/2002	3395	580	S/2 N/2 NE/4, N/2 S/2 NE/4, S/2 NE/4 NW/4, N/2 SE/4 NW/4	07N	05W	18
GRADY	SEANA PROPERTIES, L.L.C.	TRIPOWER RESOURCES INC	10/19/2002	3427	417	ALL OF LOT NO. 1, A/D/A NW/4 NW/4, N/2 NE/4 NW/4, N/2 N/2 NE/4	07N	05W	18
GRADY	SUSAN ELIZABETH CLANG LANE	TRIPOWER RESOURCES INC	6/10/2002	3403	183	ALL OF LOT NO. 1, A/D/A NW/4 NW/4, N/2 NE/4 NW/4, N/2 S/2 NE/4, S/2 NE/4 NW/4, S/2 N/2 NE/4, N/2 S/2 NE/4, S/2 NE/4 NW/4, N/2 NE/4 NW/4	07N	05W	18
GRADY	TOM MOORE A/K/A TOM ED MOORE	TRIPOWER RESOURCES INC	6/10/2002	3415	430	N/2 SE/4 NW/4	07N	05W	18
GRADY	VONETA MCCOY HARRER	TRIPOWER RESOURCES INC	6/10/2002	3403	177	ALL OF LOT NO. 1, A/D/A NW/4 NW/4, N/2 NE/4 NW/4, N/2 N/2 NE/4	07N	05W	18
GRADY	WILLIAM B. ARMSTRONG, JR.	TRIPOWER RESOURCES INC	6/10/2002	3400	249	ALL OF LOT NO. 1, A/D/A NW/4 NW/4, N/2 NE/4 NW/4, N/2 N/2 NE/4	07N	05W	18
GRADY	WILLIAM H. AIKMAN AND NANCY S. AIKMAN TRUST U/L/W/T OF CLAUD E. AIKMAN DATED MARCH 19, 1986	TRIPOWER RESOURCES INC	6/10/2002	3415	435	ALL OF LOT NO. 1, A/D/A NW/4 NW/4, N/2 NE/4 NW/4, N/2 N/2 NE/4	07N	05W	18
GRADY	BKRK INVESTMENTS, LTD	ECHO ENERGY LLC	10/3/2016	5113	463	W/2 SW/4, NE/4 SW/4	07N	05W	24
GRADY	DONALD G. AYRES MINERAL TRUST, LLC	ECHO ENERGY LLC	12/11/2013	4703	121	NW/4	07N	05W	24
GRADY	DONALD M. CURRY AS MANAGER FOR DONALD M. CURRY INVESTMENTS, LLC	STAMPS BROTHERS OIL & GAS LLC	2/20/2012	4474	299	NE/4	07N	05W	24
GRADY	ECHO MINERALS IV, LLC	ECHO ENERGY LLC	6/21/2017	5245	248	N/2 SW/4, SW/4 SW/4	07N	05W	24
GRADY	GEORGIA SUE LANDRY A/K/A GEORGIA SUE GILPATRICK, A MARRIED WOMAN DEALING WITH HER SOLE PROPERTIES	UNITED ENERGY LLC	8/6/2014	4806	165	SW/4	07N	05W	24
GRADY	GEORGIA SUE LANDRY, A/K/A GEORGIA SUE GILPATRICK	ECHO ENERGY LLC	8/7/2017	5110	438	SW/4	07N	05W	24
GRADY	OCC FP ORDER 664364	CONTINENTAL RESOURCES INC	6/5/2017			ALL	07N	05W	24
GRADY	SANDRA L. BOOTH	BRENTWOOD ENERGY HOLDINGS LLC	9/15/2015	4978	279	NW/4	07N	05W	24
GRADY	AMBER A HALLLEY	LEFCO ENERGY LLC	10/16/2014	4836	306	NW/4 NE/4	07N	05W	25
GRADY	BKRK INVESTMENTS, LTD	ECHO OPERATING LLC	10/3/2016	5113	469	S/2 NE/4 SE/4, S/2 SE/4, SE/4 NW/4 SE/4, E/2 NE/4 NE/4, W/2 NE/4 NE/4, A/D/A NE/4 NE/4 SW/4 NE/4, SE/4 NW/4, E/2 SW/4, N/2 N/2 SW/4, SW/4 NW/4 SE/4	07N	05W	25
GRADY	CHARLES EDWARD LOWRY A/K/A CHARLES E. LOWRY	NORTHWEST OIL & GAS EXPLORATION LLC	5/2/2014	4761	273	SE/4, SW/4 NW/4 SE/4	07N	05W	25
GRADY	G STACY SMITH	LEFCO ENERGY LLC	10/7/2014	4836	303	N/2 NW/4	07N	05W	25
GRADY	GB ENERGY INC	LEFCO ENERGY LLC	2/9/2015	4872	610	SE/4 NW/4 SE/4	07N	05W	25
GRADY	HOLLY DEANN BRIDWELL, TRUSTEE OF THE HOLLY DEANN BRIDWELL LIVING TRUST DATED DECEMBER 27, 1994	ECHO ENERGY LLC	11/2/2016	5110	434	N/2 N/2 SE/4, SW/4 NW/4 SE/4	07N	05W	25
GRADY	JANENE YVONNE BRIDWELL, AS AN INDIVIDUAL AND AS PERSONAL REPRESENTATIVE OF THE ESTATE OF CLARENCE RAYE BRIDWELL	ECHO ENERGY LLC	12/21/2016	5089	267	N/2 N/2 SE/4, SW/4 NW/4 SE/4	07N	05W	25
GRADY	JOSEPH I WORSHAM II	LEFCO ENERGY LLC	10/7/2014	4836	315	N/2 NW/4	07N	05W	25
GRADY	LARRY DEAN BRIDWELL	ECHO ENERGY LLC	11/2/2016	5110	430	N/2 N/2 SE/4, SW/4 NW/4 SE/4	07N	05W	25

1-2024-007025

Book 6320 Pg 103

06/07/2024 10:52am

Pg 0001-0211

Fee: \$438.00 Doc: \$0.00

Jill Locke - Grady County Clerk
State of Oklahoma

GRADY	NINA BOYD, INDIVIDUALLY AND AS TRUSTEE OF THE BOYD FAMILY TRUST	ECHO ENERGY LLC		5/8/2017	5096	551	W/2 SW/4	07N	05W	25
GRADY	OCC FP ORDER 660104	CONTINENTAL RESOURCES INC		6/5/2017			ALL	07N	05W	25
GRADY	PAGOSA RESOURCES LLC	LEFCO ENERGY LLC		10/8/2014	4836	324	NW/4 NE/4	07N	05W	25
GRADY	SEKANI EXPLORATION LLC	LEFCO ENERGY LLC		10/17/2014	4836	300	NW/4 NE/4	07N	05W	25
GRADY	SMACK DAB LTD	LEFCO ENERGY LLC		10/17/2014	4843	337	W/2 SW/4	07N	05W	25
GRADY	THEODORA LAND & INVESTMENT, LLC, AN OKLAHOMA LIMITED LIABILITY COMPANY									
GRADY	WILDA JEAN LOWRY	ECHO ENERGY LLC		12/18/2013	4702	217	N/2 NW/4, NW/4 NE/4	07N	05W	25
GRADY	A.S.H. RESOURCES, LLC	OIL VALLEY PETROLEUM LLC		11/15/2013	4681	203	N/2 N/2 SE/4, SW/4 NW/4 SE/4, SW/4 NE/4,	07N	05W	25
GRADY	BLACK HAWK ROYALTY IV LP	ECHO ENERGY LLC		7/27/2013	4647	209	SE/4 NW/4, E/2 SW/4	07N	05W	28
GRADY	FLEISCHAKER MINERAL COMPANY, LLC	SIGNATURE ENERGY LLC		1/6/2015	4859	127	NE/4	07N	05W	28
GRADY	JACQUELINE FAY LEE ROLLYSON	ECHO ENERGY LLC		6/15/2015	4942	14	SW/4 SW/4 SW/4	07N	05W	28
GRADY	JOHN DWIGHT LEE	ECHO ENERGY LLC		10/16/2014	4829	486	NW/4, SW/4, NE/4, SE/4	07N	05W	28
GRADY	LAVELLA BARTELL AND LINDA MARR, AS JOINT TENANTS	ECHO ENERGY LLC		10/17/2014	4829	258	NW/4, SW/4, NE/4, SE/4	07N	05W	28
GRADY	OCC FP ORDER 657201	ECHO ENERGY LLC		12/1/2014	4848	410	E/2 E/2 E/2 W/2 SE/4	07N	05W	28
GRADY	SCHLOTTERBECK MINERALS, INC.	CONTINENTAL RESOURCES INC		7/20/2015			ALL	07N	05W	28
GRADY	SHIRLEY JEAN PEAY	ECHO ENERGY LLC		7/27/2013	4647	205	NE/4	07N	05W	28
GRADY	VICKI WAUGH EIDMAN, TRUSTEE OF THE VICKI WAUGH EIDMAN TRUST	ECHO ENERGY LLC		10/16/2014	4827	325	NW/4, SW/4, NE/4, SE/4	07N	05W	28
GRADY	BKRK INVESTMENTS, LTD.	ECHO ENERGY LLC		11/7/2014	4837	68	SW/4 NW/4, NW/4 SW/4	07N	05W	28
GRADY	ELAINE FOLEY, A MARRIED WOMAN DEALING IN HER SOLE AND SEPARATE PROPERTY	ECHO ENERGY LLC		1/8/2015	4861	190	NW/4, SW/4, NE/4, SE/4	07N	05W	33
GRADY	JOHN W. FOLEY, A MARRIED MAN DEALING IN HIS SOLE AND SEPARATE PROPERTY	ECHO ENERGY LLC		8/13/2013	4654	395	SE/4 NE/4, E/2 SE/4	07N	05W	33
GRADY	LESLIE LYNN RICKS	ECHO ENERGY LLC		8/13/2013	4654	399	SE/4 NE/4, E/2 SE/4	07N	05W	33
GRADY	MARR OIL AND GAS, LTD., A TEXAS LIMITED PARTNERSHIP	ECHO ENERGY LLC		12/23/2014	4867	192	E/2 SE/4, SE/4 NE/4	07N	05W	33
GRADY	OCC FP ORDER 646473	ECHO ENERGY LLC		9/22/2014	4816	33	NW/4, SW/4, NE/4, SE/4	07N	05W	33
GRADY	SYDNEY-CAMERON & ASSOCIATES, INC.	CONTINENTAL RESOURCES INC		7/20/2015			ALL	07N	05W	33
GRADY		ECHO ENERGY LLC		9/22/2014	4816	29	NW/4, SW/4, NE/4, SE/4	07N	05W	33

1-2024-007025

06/07/2024 10:52am

Book 6320 Pg 104

Pg 0001-0211

Fee: \$438.00 Doc: \$0.00

Jill Locke - Grady County Clerk
State of Oklahoma

GRADY	WALSH MINERAL PROPERTIES, L.L.C.	ECHO ENERGY LLC	8/6/2015	4975	498	E/2 SE/4 SW/4, W/2 SW/4 SE/4, E/2 W/2 SE/4, N/2 NW/4, SW/4 NW/4, NW/4 SE/4 NW/4, LESS 16 ACRES DESCRIBED AS FOLLOWS: BEGINNING AT NW CORNER OF SAID SECTION 33, THENCE EAST 528 FEET, THENCE SOUTH 1320 FEET, THENCE WEST 528 FEET, THENCE NORTH 1320 FEET TO	07N	05W	33
GRADY	RITA MCNEILL F/K/A RITA OWENS	ECHO ENERGY LLC	3/26/2014	4741	101	ALL OF LOTS 2, 3, 4, SE/4 NW/4, NE/4 SW/4	07N	05W	07
GRADY	ALEXANDER M WALLACE	EXECUTIVE LAND SERVICES INC	10/5/1999	3164	276		08N	05W	11
GRADY	ALVIN L BAUMWART ET UX	EXECUTIVE LAND SERVICES INC	10/11/1999	3160	409	NW/4 NW/4	08N	05W	11
GRADY	ANITA L GRAVES ET VIR	EXECUTIVE LAND SERVICES INC	9/30/1999	3160	406	SE/4 NE/4	08N	05W	11
GRADY	BILL JAMES DRYBREAD ET UX	EXECUTIVE LAND SERVICES INC	9/23/1999	3158	376	SE/4 NE/4	08N	05W	11
GRADY	CATHERINE O CARROLL	EXECUTIVE LAND SERVICES INC	11/1/1999	3164	273	W/2 SE/4 SE/4	08N	05W	11
GRADY	CHARLES THOMAS LEWIS	VINEYARD RESOURCES INC	5/17/2000	3199	269	E/2 NW/4 SE/4	08N	05W	11
GRADY	CUNNINGHAM CHILDRENS HOME OF URBANA ILLINOIS	EXECUTIVE LAND SERVICES INC	9/23/1999	3164	267	SE/4 SW/4 NW/4	08N	05W	11
GRADY	DONALD HOOPER WALLACE SR	VINEYARD RESOURCES INC	5/20/2000	3204	431	W/2 E/2 NW/4	08N	05W	11
GRADY	EDWARD W RICHEY	VINEYARD RESOURCES INC	1/26/2000	3182	485	E/2 W/2 SW/4 SE/4	08N	05W	11
GRADY	GENELLE R SCHNERINGER ET AL	VINEYARD RESOURCES INC	6/30/2000	3208	498	E/2 NW/4 SE/4	08N	05W	11
GRADY	JACK W YOUNGER	VINEYARD RESOURCES INC	6/28/2000	3211	83		08N	05W	11
GRADY	JEFFREY E MILLER ET AL	UNITED PRODUCTION COMPANY LLC	5/20/2000	3204	434	W/2 SE/4 SE/4	08N	05W	11
GRADY	JOHN L MCKASSON JR ET UX	VINEYARD RESOURCES INC	5/20/2000	3206	541	NW/4 SW/4 NW/4	08N	05W	11
GRADY	KATIE RAGSDALE 1993 REV TR DTD 9-30-93 ET AL	VINEYARD RESOURCES INC	1/21/2000	3176	278	W/2 SW/4	08N	05W	11
GRADY	LAWRENCE K WALLACE	EXECUTIVE LAND SERVICES INC	10/5/1999	3164	279	W/2 E/2 NW/4	08N	05W	11
GRADY	LOUIS A KELLEY	VINEYARD RESOURCES INC	5/9/2000	3199	275	SE/4 NE/4	08N	05W	11
GRADY	LYLE B WILSON ET AL	VINEYARD RESOURCES INC	2/3/2000	3182	482	N/2 NE/4 NE/4	08N	05W	11
GRADY	MARY LUCILLE HESTER ET AL	VINEYARD RESOURCES INC	5/17/2000	3199	279	E/2 SW/4 SE/4	08N	05W	11
GRADY	MAX G WALLACE	EXECUTIVE LAND SERVICES INC	10/14/1999	3164	270	W/2 E/2 NW/4	08N	05W	11
GRADY	MEREL ANNE BURNETT	EXECUTIVE LAND SERVICES INC	10/5/1999	3159	433	W/2 E/2 NW/4	08N	05W	11
GRADY	STANLEY L KELLEY	VINEYARD RESOURCES INC	9/30/1999	3199	272	SE/4 NE/4	08N	05W	11
GRADY	LILLARD T THOMPSON JR ET UX	RIVERS EDGE LLC	4/25/2016	5047	510	SE/4 SE/4	08N	05W	12
GRADY	LOUISE BOSLER CAREL	CITIZEN ENERGY II LLC	3/7/2016	5026	154	NE/4 NE/4 SE/4	08N	05W	12
GRADY	STEVE KETTER	CITIZEN ENERGY II LLC	3/7/2016	5026	148	NE/4 NE/4 SE/4	08N	05W	12
GRADY	VICKI WITTRICK ET VIR	CITIZEN ENERGY II LLC	3/7/2016	5026	151	NE/4 NE/4 SE/4	08N	05W	12
GRADY	ANNA JUNIA DOAN	EAGLE LAND & MINERALS COMPANY	2/5/2007	3929	280	SW/4 SE/4	08N	05W	16
GRADY	ANTHONY G PETRELLO	EAGLE LAND & MINERALS COMPANY	2/13/2006	3831	431	SW/4 NE/4	08N	05W	16
GRADY	AUDREY VIOLA CHAMBLESS MCCLELLAN	EAGLE LAND & MINERALS COMPANY	2/6/2006	3831	54	E/2 SE/4	08N	05W	16

I-2024-007025

Book 6320 Pg 105

06/07/2024 10:52am

Pg 0001-0211

Fee: \$438.00 Doc: \$0.00

Jill Locke - Grady County Clerk
State of Oklahoma

GRADY	AVEN GAS & OIL INC	KIRKPATRICK OIL & GAS LLC	12/12/2006	3913	344	SW/4 NE/4	08N	05W	16
GRADY	BAI INVESTMENT COMPANY LLC	EAGLE LAND & MINERALS COMPANY	2/17/2005	3708	54	SW/4	08N	05W	16
GRADY	BERGER MANAGEMENT COMPANY	EAGLE LAND & MINERALS COMPANY	4/13/2005	3746	185	S/2 NW/4 NE/4	08N	05W	16
GRADY	BETTY JO BROADRICK LIVING TRUST DTD 3-14-90	EAGLE LAND & MINERALS COMPANY	5/10/2005	3762	207	N/2 NW/4 NE/4	08N	05W	16
GRADY	BEVERLY ANN BENNETT ET VIR	EAGLE LAND & MINERALS COMPANY	7/17/2006	3887	318	NE/4 NE/4	08N	05W	16
GRADY	BISCUIT HILL, LLC	CITIZEN ENERGY II, LLC	7/1/2015	4948	19	ALL OF SECTION	08N	05W	16
GRADY	COLETTE H JOHNSTONE TRUST #1 DTD 11-24-70	EAGLE LAND & MINERALS COMPANY	3/3/2005	3757	132	E/2 SE/4	08N	05W	16
GRADY	COLETTE HANNERY JOHNSTONE	EAGLE LAND & MINERALS COMPANY	3/3/2005	3757	126	E/2 SE/4	08N	05W	16
GRADY	DAN L PARSON ET AL	EAGLE LAND & MINERALS COMPANY	3/29/2005	3738	470	S/2 NW/4 NE/4	08N	05W	16
GRADY	DELORES POTTER MARTIN	EAGLE LAND & MINERALS COMPANY	2/23/2005	3708	58	NE/4 NE/4	08N	05W	16
GRADY	DONALD LLOYD SMITH & BETTY	EAGLE LAND & MINERALS COMPANY	11/15/2004	3691	179	SW/4 SE/4	08N	05W	16
GRADY	MERVELDT SMITH TRUST B	EAGLE LAND & MINERALS COMPANY	11/16/2004	3692	258	SW/4	08N	05W	16
GRADY	DORIS LEE KASTER	EAGLE LAND & MINERALS COMPANY	5/3/2006	3856	128	S/2 NW/4	08N	05W	16
GRADY	DOROTHY KAUFMAN	EAGLE LAND & MINERALS COMPANY	3/22/2007	4071	270		08N	05W	16
GRADY	EAGLE L & MINERALS COMPANY	SOUTHSTAR EXPLORATION LLC	3/3/2005	3757	113	SE/4 NE/4	08N	05W	16
GRADY	ELBEEN A ROMANO TRUST	EAGLE LAND & MINERALS COMPANY	3/3/2005	3757	120	SE/4 NE/4	08N	05W	16
GRADY	ELIZABETH ELDRIDGE BARROW	EAGLE LAND & MINERALS COMPANY	12/1/2004	3725	133	SW/4 SE/4	08N	05W	16
GRADY	ELIZABETH LANDRY KUFNER	EAGLE LAND & MINERALS COMPANY	12/1/2004	3700	366	SW/4	08N	05W	16
GRADY	FRANCES JANE MARKSTEIN TRUST	EAGLE LAND & MINERALS COMPANY	3/31/2005	3746	153	N/2 NW/4	08N	05W	16
GRADY	GAINOR ANNETTE CHAMBLESS JONES	EAGLE LAND & MINERALS COMPANY	2/6/2006	3831	55	SE/4 NE/4	08N	05W	16
GRADY	GENEVA BLANCHE CHAMBLESS TROTT	EAGLE LAND & MINERALS COMPANY	4/28/2005	3812	1	E/2 SE/4	08N	05W	16
GRADY	INGRID BROADRICK	EAGLE LAND & MINERALS COMPANY	2/27/2006	3841	143	N/2 NW/4 NE/4	08N	05W	16
GRADY	JIMMIE D PRINCE ET AL	EAGLE LAND & MINERALS COMPANY	11/22/2004	3683	593	N/2 NW/4 NE/4	08N	05W	16
GRADY	JOHN RICHARD VANDAMMENT	EAGLE LAND & MINERALS COMPANY	8/1/2006	3935	163	SE/4 NE/4	08N	05W	16
GRADY	JOHN V HANNEY TRUST	EAGLE LAND & MINERALS COMPANY	3/3/2005	3757	123	E/2 SE/4	08N	05W	16
GRADY	JOYCE M JONES	EAGLE LAND & MINERALS COMPANY	10/13/2005	3780	418	NE/4 NE/4	08N	05W	16
GRADY	JUDY J MORGAN TRUST DTD 7-22-04	EAGLE LAND & MINERALS COMPANY	12/1/2004	3690	382	N/2 NW/4 SE/4	08N	05W	16
GRADY	KEMPF FAMILY LP	EAGLE LAND & MINERALS COMPANY	3/24/2005	3725	129	S/2 NW/4 NE/4	08N	05W	16
GRADY	LINDA JO BROADRICK KUC	EAGLE LAND & MINERALS COMPANY	3/31/2005	3722	40	N/2 NW/4 NE/4	08N	05W	16
GRADY	LOUIS GARDNER LANDRY	EAGLE LAND & MINERALS COMPANY	8/22/2005	3817	515	SW/4	08N	05W	16
GRADY	M J BUGNER	EAGLE LAND & MINERALS COMPANY	3/31/2005	3720	266	SE/4 NE/4	08N	05W	16
GRADY	M JEAN CHAMBLESS	EAGLE LAND & MINERALS COMPANY	2/10/2006	3831	53	SE/4 NE/4	08N	05W	16
GRADY	MARGARET LYTLE GRINER	EAGLE LAND & MINERALS COMPANY	8/2/2006	3947	134	SW/4 NE/4	08N	05W	16
GRADY	MARY A VANDAMMENT	EAGLE LAND & MINERALS COMPANY	7/26/2006	3882	335	E/2 SE/4	08N	05W	16
GRADY	MARY GARDNER BARROW	EAGLE LAND & MINERALS COMPANY	12/1/2004	3690	374	SW/4 SE/4	08N	05W	16
GRADY	MARY LEE POTTER BAKER	EAGLE LAND & MINERALS COMPANY	2/15/2005	3719	490	NE/4 NE/4	08N	05W	16

I-2024-007025

Book 6320 Pg 106

Pg 0001-0211

06/07/2024 10:52am

Fee: \$438.00 Doc: \$0.00

Jill Locke - Grady County Clerk
State of Oklahoma

GRADY	MARYANNE HAMLETON BARROW	EAGLE LAND & MINERALS COMPANY	12/1/2004	3690	378	SW/4 SE/4	08N	05W	16
GRADY	MICHAEL MOOSE FT UX	EAGLE LAND & MINERALS COMPANY	5/7/2005	3738	466	E/2 SE/4	08N	05W	16
GRADY	OCC FP ORDER 534647	KIRKPATRICK OIL & GAS LLC	1/1/2000		ALL		08N	05W	16
GRADY	OKLA-TEX LLC	EAGLE LAND & MINERALS COMPANY	3/7/2006	3833	320	SW/4 SE/4	08N	05W	16
GRADY	PASCHALL PROPERTIES INC	EAGLE LAND & MINERALS COMPANY	3/4/2005	3786	292	S/2 NW/4 SE/4	08N	05W	16
GRADY	PATRICIA H WASCHKA TRUST DTD 8-15-73	EAGLE LAND & MINERALS COMPANY	3/3/2005	3757	117	E/2 SE/4	08N	05W	16
GRADY	PAUL G PARTILLO	EAGLE LAND & MINERALS COMPANY	2/13/2006	3831	46	S/2 NW/4 NE/4	08N	05W	16
GRADY	PAUL W THEIMER JR ESTATE TRUST	EAGLE LAND & MINERALS COMPANY	1/6/2004	3685	336	N/2 NW/4	08N	05W	16
GRADY	REBECCA K HATCHER REV TRUST UA 9-29-89	EAGLE LAND & MINERALS COMPANY	8/16/2006	3932	149	S/2 NW/4	08N	05W	16
GRADY	RICHARD WAYNE POTTER	EAGLE LAND & MINERALS COMPANY	10/13/2005	3780	422	NE/4 NE/4	08N	05W	16
GRADY	ROBERT C JOHNSTON	EAGLE LAND & MINERALS COMPANY	4/4/2005	3746	161	SW/4 NE/4	08N	05W	16
GRADY	ROMANOFF FAMILY TRUST DTD 12-12-94	EAGLE LAND & MINERALS COMPANY	10/6/2006	3907	454	SW/4 SE/4	08N	05W	16
GRADY	ROMANOFF FAMILY TRUST DTD 6/8/87	EAGLE LAND & MINERALS COMPANY	10/6/2006	3907	442	SW/4	08N	05W	16
GRADY	RONALD WASCHKA BYPASS TRUST	EAGLE LAND & MINERALS COMPANY	3/3/2005	3757	135	E/2 SE/4	08N	05W	16
GRADY	RONALD WAYNE BROADRICK	EAGLE LAND & MINERALS COMPANY	3/31/2005	3722	36	N/2 NW/4 NE/4	08N	05W	16
GRADY	SANDRA BROADRICK ALLEN	EAGLE LAND & MINERALS COMPANY	5/11/2005	3746	197	N/2 NW/4 NE/4	08N	05W	16
GRADY	SERGIO ROMANO CHILDREN TRUST	EAGLE LAND & MINERALS COMPANY	3/3/2005	3757	129	SE/4 NE/4	08N	05W	16
GRADY	SILVER STAR CORPORATION	KIRKPATRICK OIL & GAS LLC	12/5/2006	3911	581	N/2 NW/4	08N	05W	16
GRADY	SOUTHOK DEVELOPMENT COMPANY LLC	KIRKPATRICK OIL & GAS LLC	11/14/2006	3916	416	S/2 NW/4	08N	05W	16
GRADY	TERRY LYNN POTTER	EAGLE LAND & MINERALS COMPANY	7/21/2006	3867	375	NE/4 NE/4	08N	05W	16
GRADY	THE SUSAN P PASCHALL REV INTER VIVOS TRUST	EAGLE LAND & MINERALS COMPANY	3/4/2005	3786	294	S/2 NW/4 SE/4	08N	05W	16
GRADY	TWE MINERAL PARTNERSHIP	EAGLE LAND & MINERALS COMPANY	2/8/2007	3955	338	S/2 NW/4 NE/4	08N	05W	16
GRADY	VETA GARDNER LANDRY	EAGLE LAND & MINERALS COMPANY	12/1/2004	3692	262	SW/4	08N	05W	16
GRADY	VIRGINIA PETTY CARREL	EAGLE LAND & MINERALS COMPANY	3/30/2005	3738	462	NE/4 NE/4	08N	05W	16
GRADY	WILLIAM STEPHEN CHAMBLESS	EAGLE LAND & MINERALS COMPANY	2/2/2006	3823	280	E/2 SE/4	08N	05W	16
GRADY	STAMPS BROTHERS OIL AND GAS, LLC	GAEDEKE HOLDINGS VII LTD	8/19/2014	4811	141	SW/4 NW/4 SE/4, S/2 SE/4 NW/4 SE/4, E/2 SW/4 SE/4	08N	05W	18
GRADY	ANTHONY G PETRELLO	EAGLE LAND & MINERALS COMPANY	1/1/2000	3831	433		08N	05W	21
GRADY	BAPTIST FOUNDATIONS OF TEXAS	EAGLE LAND & MINERALS COMPANY	1/1/2000	3988	19		08N	05W	21
GRADY	BERGER MANAGEMENT COMPANY	EAGLE LAND & MINERALS COMPANY	1/1/2000	3746	177		08N	05W	21
GRADY	BILLY ALAN HALL	EAGLE LAND & MINERALS COMPANY	1/1/2000	3986	317		08N	05W	21
GRADY	BLUE STAR GAS CORP	EAGLE LAND & MINERALS COMPANY	1/1/2000	4038	314		08N	05W	21
GRADY	BROKEN ARROW TRUST	EAGLE LAND & MINERALS COMPANY	1/1/2000	3986	49		08N	05W	21
GRADY	BRUNGARDT FAMILY LLC	EAGLE LAND & MINERALS COMPANY	1/1/2000	3817	516		08N	05W	21
GRADY	CALIAS ELWIN HALL & VERNA BELLE HALL REV TR DTD 2-	EAGLE LAND & MINERALS COMPANY	1/1/2000	3979	332		08N	05W	21
GRADY	CAROL L EHRMAN	EAGLE LAND & MINERALS COMPANY	1/1/2000	4036	201		08N	05W	21

1-2024-007025

Book 6320 Pg 107

06/07/2024 10:52am

Pg 0001-0211

Fee: \$438.00 Doc: \$0.00

Jill Locke - Grady County Clerk
State of Oklahoma

GRADY	CAROLINE E WAGGONER	EAGLE LAND & MINERALS COMPANY	1/1/2000	3797	79		08N	05W	21
GRADY	DAVID E RICHEY	EAGLE LAND & MINERALS COMPANY	1/1/2000	3797	81		08N	05W	21
GRADY	DAVID P BOWSER REV TRUST DTD 4-8-93	EAGLE LAND & MINERALS COMPANY	1/1/2000	3780	433		08N	05W	21
GRADY	EDGAR WALTER HALL	EAGLE LAND & MINERALS COMPANY	1/1/2000	3983	375		08N	05W	21
GRADY	EDWARD GRANVILLE WILLIAMS & JOSEPHINE WITTEMAN WILL	EAGLE LAND & MINERALS COMPANY	1/1/2000	4039	227		08N	05W	21
GRADY	ELIZABETH BARROW STEIN	EAGLE LAND & MINERALS COMPANY	2/1/2008	4039	401	S/2 NE/4	08N	05W	21
GRADY	ELIZABETH LANDRY KUFFNER	EAGLE LAND & MINERALS COMPANY	12/3/2007	4026	296	NE/4 SE/4	08N	05W	21
GRADY	EQUITABLE ROYALTY CORP	EAGLE LAND & MINERALS COMPANY	1/1/2000	3988	226		08N	05W	21
GRADY	ESTATE OF VETA MARIE GARDNER LANDRY ET AL	EAGLE LAND & MINERALS COMPANY	1/1/2000	4045	416		08N	05W	21
GRADY	ESTATE OF VETA MARIE GARDNER LANDRY ET AL	EAGLE LAND & MINERALS COMPANY	1/1/2000	4045	418		08N	05W	21
GRADY	ESTHER P WILLIAM TRUST DTD 6-28-91	EAGLE LAND & MINERALS COMPANY	1/1/2000	3935	162		08N	05W	21
GRADY	FRAN RUSSELL BURGESS	EAGLE LAND & MINERALS COMPANY	3/17/2005	3773	229		08N	05W	21
GRADY	FRANCIS JANE MARKSTEIN TRUST	EAGLE LAND & MINERALS COMPANY	1/1/2000	3795	546		08N	05W	21
GRADY	GAYLA SUE ADKINS	EAGLE LAND & MINERALS COMPANY	1/1/2000	3899	35		08N	05W	21
GRADY	GLENDA KING DAVIS	EAGLE LAND & MINERALS COMPANY	1/1/2000	3746	202		08N	05W	21
GRADY	GROSS FAMILY LIMITED PARTNERSHIP	EAGLE LAND & MINERALS COMPANY	1/1/2000	3820	377		08N	05W	21
GRADY	GREG & NANCY VANCE FAMILY LIMITED PARTNERSHIP	EAGLE LAND & MINERALS COMPANY	1/1/2000	3996	453		08N	05W	21
GRADY	H JACKSON WOODWARD FAMILY LLC	EAGLE LAND & MINERALS COMPANY	1/1/2000	4039	229		08N	05W	21
GRADY	HALL LIVING TRUST DTD 5-12-99	EAGLE LAND & MINERALS COMPANY	1/1/2000	3882	331		08N	05W	21
GRADY	HARRY H PHILLIPS	EAGLE LAND & MINERALS COMPANY	1/1/2000	4035	290		08N	05W	21
GRADY	HELEN E WOODWARD	EAGLE LAND & MINERALS COMPANY	1/31/2006	3823	279		08N	05W	21
GRADY	HELEN G HOYT FAMILY TRUST DTD 7-19-96	EAGLE LAND & MINERALS COMPANY	1/1/2000	3981	56		08N	05W	21
GRADY	HELEN REGINA REINHHEIMER	EAGLE LAND & MINERALS COMPANY	1/1/2000	3725	150		08N	05W	21
GRADY	IRENE K PARK	EAGLE LAND & MINERALS COMPANY	1/1/2000	3831	51		08N	05W	21
GRADY	JAMES D LITTLERLAND	EAGLE LAND & MINERALS COMPANY	1/1/2000	4033	24		08N	05W	21
GRADY	JAMES LEONARD LATCH	EAGLE LAND & MINERALS COMPANY	1/1/2000	3938	60		08N	05W	21
GRADY	JANET S ROMANOFF	EAGLE LAND & MINERALS COMPANY	1/1/2000	3907	456		08N	05W	21
GRADY	JANICE L WATSON	EAGLE LAND & MINERALS COMPANY	1/1/2000	3979	13		08N	05W	21
GRADY	JO ANN MANKE	EAGLE LAND & MINERALS COMPANY	1/1/2000	3725	154		08N	05W	21
GRADY	JO ANNE KING	EAGLE LAND & MINERALS COMPANY	1/1/2000	3746	198		08N	05W	21
GRADY	JOHN C MILLER REV TRUST UAD 8-1-88	EAGLE LAND & MINERALS COMPANY	1/1/2000	1964	14		08N	05W	21
GRADY	JOYCE B WILLIAMS TRUST	EAGLE LAND & MINERALS COMPANY	1/1/2000	3935	165		08N	05W	21
GRADY	JUDY SUE MOORE CROW	EAGLE LAND & MINERALS COMPANY	1/1/2000	3935	168		08N	05W	21
GRADY	KENNETH W LITTLERLAND ET UX	EAGLE LAND & MINERALS COMPANY	1/1/2000	4033	25		08N	05W	21
GRADY	KURT HALL	EAGLE LAND & MINERALS COMPANY	1/1/2000	3991	424		08N	05W	21

1-2024-007025
1-2024-007025

Book 6320 Pg 108
Pg 0001-0211

06/07/2024 10:52am

Fee: \$438.00 Doc: \$0.00

Jill Locke - Grady County Clerk
State of Oklahoma

GRADY	LILLIAN P COLLINS	EAGLE LAND & MINERALS COMPANY	2/21/2007	3968	533		08N	05W	21
GRADY	LOUIS GARDNER LANDRY	EAGLE LAND & MINERALS COMPANY	8/22/2005	3817	514		08N	05W	21
GRADY	MARK HENRICKSON	EAGLE LAND & MINERALS COMPANY	1/1/2000	3882	339		08N	05W	21
GRADY	MARY LUCILLE HESTER	EAGLE LAND & MINERALS COMPANY	1/1/2000	3757	138		08N	05W	21
GRADY	MARY NELL BOWSER REVOCABLE TRUST DTD 4-8-93	EAGLE LAND & MINERALS COMPANY	1/1/2000	3780	432		08N	05W	21
GRADY	MAXINE PERRY ROBERTS	EAGLE LAND & MINERALS COMPANY	1/1/2000	3879	383		08N	05W	21
GRADY	NELDA MARIE ENTZ SLOVER	EAGLE LAND & MINERALS COMPANY	12/31/2004	4034	452 E/2 NW/4		08N	05W	21
GRADY	NIRVANA MINERALS LP	EAGLE LAND & MINERALS COMPANY	1/1/2000	3990	181		08N	05W	21
GRADY	O D PERRY	EAGLE LAND & MINERALS COMPANY	1/1/2000	3692	254		08N	05W	21
GRADY	OCC FP ORDER 542716	SOUTHSTAR EXPLORATION LLC	1/1/2000			ALL	08N	05W	21
GRADY	OKLA-TEX LLC	EAGLE LAND & MINERALS COMPANY	1/1/2000	3833	322		08N	05W	21
GRADY	PAUL G PATTILLO	EAGLE LAND & MINERALS COMPANY	1/1/2000	3831	47		08N	05W	21
GRADY	PAULA L RICHEY	EAGLE LAND & MINERALS COMPANY	1/1/2000	3797	75		08N	05W	21
GRADY	PEVEHOUSE INC	EAGLE LAND & MINERALS COMPANY	1/1/2000	3979	11		08N	05W	21
GRADY	R T ASBURY	EAGLE LAND & MINERALS COMPANY	1/1/2000	3984	318		08N	05W	21
GRADY	RICHARD METHVIN	EAGLE LAND & MINERALS COMPANY	1/1/2000	3795	541		08N	05W	21
GRADY	ROBERT K MIKULS	EAGLE LAND & MINERALS COMPANY	1/1/2000	3935	166		08N	05W	21
GRADY	ROMANOFF FAMILY TRUST DTD 12-12-94	EAGLE LAND & MINERALS COMPANY	1/1/2000	3970	245		08N	05W	21
GRADY	ROY D MOORE ET UX	BNW INC	1/1/2000	3773	377 S/2 NE/4		08N	05W	21
GRADY	RUBY L GROSSMAN REVOCABLE TRUST DTD 4-15-94	BNW INC	1/1/2000	3790	290 W/2 SE/4		08N	05W	21
GRADY	RUTH REBENTS REV TRUST AGMT DTD 5-21- 82	EAGLE LAND & MINERALS COMPANY	1/1/2000	3738	438		08N	05W	21
GRADY	SCHLOTTERBECK MINERALS INC	EAGLE LAND & MINERALS COMPANY	1/1/2000	3738	442		08N	05W	21
GRADY	SHARP FAMILY TRUST UAD 7-20-90	EAGLE LAND & MINERALS COMPANY	1/1/2000	3719	494		08N	05W	21
GRADY	SHERCO	EAGLE LAND & MINERALS COMPANY	1/1/2000	3935	167		08N	05W	21
GRADY	SULLIVAN FAMILY PARTNERSHIP	EAGLE LAND & MINERALS COMPANY	1/1/2000	3882	336		08N	05W	21
GRADY	TEMPINAL LAND COMPANY	EAGLE LAND & MINERALS COMPANY	1/1/2000	3974	140		08N	05W	21
GRADY	THERESA ANN LITTLE	EAGLE LAND & MINERALS COMPANY	1/1/2000	3983	374		08N	05W	21
GRADY	THOMAS H WILLIAMS TRUST DTD 2-3-89	EAGLE LAND & MINERALS COMPANY	1/1/2000	3795	535		08N	05W	21
GRADY	TOM ED MOORE	EAGLE LAND & MINERALS COMPANY	1/1/2000	3780	431		08N	05W	21
GRADY	TRIPLE H RESOURCES INC	EAGLE LAND & MINERALS COMPANY	1/1/2000	3979	9		08N	05W	21
GRADY	VEITA GARDNER LANDRY	EAGLE LAND & MINERALS COMPANY	11/16/2004	3725	146		08N	05W	21
GRADY	VINITA JO MOORE	EAGLE LAND & MINERALS COMPANY	1/1/2000	3797	82		08N	05W	21
GRADY	WILLIAM E HALL JR	EAGLE LAND & MINERALS COMPANY	1/1/2000	3910	561		08N	05W	21
GRADY	WILLIAM WARREN EDWARDS	EAGLE LAND & MINERALS COMPANY	1/30/2006	3831	438		08N	05W	21
GRADY	ALICE E COLEMAN 1979 TRUST	BEARCAT LAND INC	1/1/2000	3861	516		08N	05W	23
GRADY	ANN ANDREW TEAR ET VIR	TRIPOWER RESOURCES INC	1/30/2001	3266	47		08N	05W	23

1-2024-007025 **Book 6320 Pg 109**
06/07/2024 10:52am **Pg 0001-0211**
Fee: \$438.00 Doc: \$0.00
Jill Locke - Grady County Clerk
State of Oklahoma

GRADY	ANN TEAR	BEARCAT LAND INC	1/1/2000	3798	415		08N	05W	23
GRADY	BETTE JAN BLOMFIELD GENTRY	BEARCAT LAND INC	1/1/2000	3870	369		08N	05W	23
GRADY	BETTE JAN BLOMFIELD GENTRY	TRIPOWER RESOURCES INC	1/1/2000	3293	572	W/2 E/2 NW/4	08N	05W	23
GRADY	CAROL F EHRMAN	BEARCAT LAND INC	1/1/2000	3782	373		08N	05W	23
GRADY	CAROL J BREWER	BEARCAT LAND INC	1/1/2000	3815	385		08N	05W	23
GRADY	CAROL J EHRMAN	TRIPOWER RESOURCES INC	1/30/2001	3335	232		08N	05W	23
GRADY	CARROLL KENEDY THOMAS	BEARCAT LAND INC	1/1/2000	3851	198		08N	05W	23
GRADY	CHRISTINE BALDWIN	BEARCAT LAND INC	1/1/2000	3805	600		08N	05W	23
GRADY	CLYDE L & CLISTA L HOPKINS REV TR DTD 6-19-92	BEARCAT LAND INC	1/1/2000	3799	35		08N	05W	23
GRADY	CLYDE L & CLISTA L HOPKINS REV TR DTD 6-19-92	TRIPOWER RESOURCES INC	1/30/2001	3264	377	NE/4 SE/4, ALL THAT PART OF THE SE/SE LYING NORTH OF THE CENTER OF THE ABANDONED RAILROAD ROW	08N	05W	23
GRADY	DIANNE DOUGLASS RENKES	BEARCAT LAND INC	1/1/2000	3841	453		08N	05W	23
GRADY	DOROTHY BACK	BEARCAT LAND INC	1/1/2000	3867	409		08N	05W	23
GRADY	DOROTHY BACK	TRIPOWER RESOURCES INC	1/30/2001	3264	381	N/2 SW/4 SW/4	08N	05W	23
GRADY	DUANE LARKEY	BEARCAT LAND INC	1/1/2000	3801	435		08N	05W	23
GRADY	DWAYNE ATWELL	BEARCAT LAND INC	1/1/2000	3878	27		08N	05W	23
GRADY	EDNA RENE HARRF	BEARCAT LAND INC	1/1/2000	3874	427		08N	05W	23
GRADY	ELMER R BAKER JR	BEARCAT LAND INC	1/1/2000	3858	597		08N	05W	23
GRADY	EVELYN FLEMING	BEARCAT LAND INC	1/1/2000	3801	433		08N	05W	23
GRADY	F B HOPKINS ET UX	TRIPOWER RESOURCES INC	1/30/2001	3264	379		08N	05W	23
GRADY	F B HOPKINS ET UX	BEARCAT LAND INC	10/10/2005	3799	37	E/2 NW/4 NE/4, ALL THAT PART OF THE SE/4 SE/4 LYING NORTH OF THE CENTER OF THE ROW OF SEC 23	08N	05W	23
GRADY	FLEECY E DOBBS	BEARCAT LAND INC	1/1/2000	3800	383		08N	05W	23
GRADY	FLEECY E DOBBS	TRIPOWER RESOURCES INC	1/30/2001	3261	365	SE/4 SE/4 NE/4, ALL THAT PART OF THE SE/SE LYING NORTH OF THE CENTER OF THE ABANDONED RAILROAD ROW	08N	05W	23
GRADY	HARRELD K HOWELL ET AL	BEARCAT LAND INC	1/1/2000	3865	514		08N	05W	23
GRADY	HARRELD K HOWELL ET UX	TRIPOWER RESOURCES INC	1/30/2001	3261	367	N/2 SW/4 SW/4	08N	05W	23
GRADY	HARRY H PHILLIPS	TRIPOWER RESOURCES INC	1/30/2001	3268	282		08N	05W	23
GRADY	JAMES B DOUGLASS	BEARCAT LAND INC	1/1/2000	3859	429		08N	05W	23
GRADY	JAMES B DOUGLASS	BEARCAT LAND INC	1/1/2000	3792	10		08N	05W	23
GRADY	JAMES D LITHELAND	BEARCAT LAND INC	1/1/2000	3336	241		08N	05W	23
GRADY	JAMES D LITHELAND	TRIPOWER RESOURCES INC	1/30/2001	3834	213		08N	05W	23
GRADY	JAMES ROBERT BRYAN	BEARCAT LAND INC	1/1/2000	3834	466		08N	05W	23
GRADY	JANETTE DOUGLASS HAWKINS	BEARCAT LAND INC	1/1/2000	3865	516		08N	05W	23
GRADY	JENNIFER JANE ELLINGER NAIL	BEARCAT LAND INC	1/1/2000	3801	437		08N	05W	23
GRADY	JERRY TROUTT	BEARCAT LAND INC	1/1/2000	3801	437		08N	05W	23
GRADY	JOAN WRIGHT	BEARCAT LAND INC	1/1/2000	3874	429		08N	05W	23

I-2024-007025

Book 6320 Pg 110

06/07/2024 10:52am

Pg 0001-0211

Fee: \$438.00 Doc: \$0.00

Jill Locke - Grady County Clerk
State of Oklahoma

GRADY	JOHN BAKER	BEARCAT LAND INC	1/1/2000	3890	277		08N	05W	23
GRADY	JOHN BAKER	TRIPOWER RESOURCES INC	1/30/2001	3293	574	NW/4 NW/4	08N	05W	23
GRADY	JOHN H ALSOP III	BEARCAT LAND INC	1/1/2000	3834	462		08N	05W	23
GRADY	JOHN MICHAEL BAKER	TRIPOWER RESOURCES INC	1/30/2001	3293	576	NW/4 NW/4	08N	05W	23
GRADY	KAREN ATWELL STOREY	BEARCAT LAND INC	1/1/2000	3856	26		08N	05W	23
GRADY	KAREN DAWSON	BEARCAT LAND INC	1/1/2000	3840	126		08N	05W	23
GRADY	KENNETH W LAGRONE ET UX	BEARCAT LAND INC	1/1/2000	3799	144		08N	05W	23
GRADY	KENNETH W LAGRONE ET UX	TRIPOWER RESOURCES INC	1/30/2001	3266	45	NW/4 NW/4	08N	05W	23
GRADY	KENNETH W LITTLERLAND ET AL	TRIPOWER RESOURCES INC	1/30/2001	3335	230		08N	05W	23
GRADY	KENNETH W LITTLERLAND ET UX	BEARCAT LAND INC	1/1/2000	3782	379		08N	05W	23
GRADY	LEA ANN SLIGER	BEARCAT LAND INC	1/1/2000	3896	57		08N	05W	23
GRADY	LEROY DEE WYNN ET UX	TRIPOWER RESOURCES INC	1/30/2001	3301	309	N/2 SW/4 SW/4	08N	05W	23
GRADY	LORETTA O MOORE TRUST	BEARCAT LAND INC	1/1/2000	3803	593		08N	05W	23
GRADY	LORRIANE R DOUGLASS	BEARCAT LAND INC	1/1/2000	3834	464		08N	05W	23
GRADY	M B WHITE INC	BEARCAT LAND INC	1/1/2000	3848	47		08N	05W	23
GRADY	MARGARET H MOUNTCASTLE TRUST 3-6-95	TRIPOWER RESOURCES INC	1/30/2001	3270	383	W/2 E/2 NW/4	08N	05W	23
GRADY	MARGARET LOUISE DOUGLASS 1985 REV TRUST	BEARCAT LAND INC	1/1/2000	3840	391		08N	05W	23
GRADY	MARGUERITE M SIGMAN	BEARCAT LAND INC	1/1/2000	3874	431		08N	05W	23
GRADY	MARIA MICHELLE BRANNAN	TRIPOWER RESOURCES INC	1/30/2001	3293	578	W/2 SW/4 NW/4	08N	05W	23
GRADY	MARINELLE HARRIS ELLINGER	TRIPOWER RESOURCES INC	1/30/2001	3274	168	W/2 E/2 NW/4	08N	05W	23
GRADY	MARY BLOMSHIELD	TRIPOWER RESOURCES INC	1/30/2001	3274	172	S/2 NW/4 SW/4	08N	05W	23
GRADY	MARY BLOMSHIELD	TRIPOWER RESOURCES INC	1/30/2001	3274	170	N/2 NE/4 SW/4	08N	05W	23
GRADY	MARY E BLOMSHIELD	BEARCAT LAND INC	1/1/2000	3859	427		08N	05W	23
GRADY	MARY LYN ELLINGER MARKS	BEARCAT LAND INC	1/1/2000	3867	372		08N	05W	23
GRADY	MELISSA SUZANNE CURREN	TRIPOWER RESOURCES INC	1/30/2001	3293	580	NW/4 NW/4	08N	05W	23
GRADY	MIRIAM K FRIEDMAN TRUST 3-31-87	BEARCAT LAND INC	1/1/2000	3837	580		08N	05W	23
GRADY	OCC FP ORDER 530596	KIRKPATRICK OIL & GAS LLC	1/1/2000			ALL	08N	05W	23
GRADY	ODELLA WILLIAMS	BEARCAT LAND INC	1/1/2000	3806	149		08N	05W	23
GRADY	ODELLA WILLIAMS ET AL	BEARCAT LAND INC	1/1/2000	3806	147		08N	05W	23
GRADY	ODELLA WILLIAMS ET AL	TRIPOWER RESOURCES INC	1/30/2001	3279	563	NE/4 SW/4 NE/4, ALL THAT PART OF THE SE/4 SE/4 LYING NORTH OF THE CENTER OF THE ABANDONED RAILROAD ROW	08N	05W	23
GRADY	PATRICIA L BOUDREAU	BEARCAT LAND INC	1/1/2000	3888	285		08N	05W	23
GRADY	PATRICIA L BOUDREAU ET VIR	TRIPOWER RESOURCES INC	1/30/2001	3279	567	N/2 SW/4 SW/4	08N	05W	23
GRADY	PATSY LYNN ROBERTS ET AL	TRIPOWER RESOURCES INC	1/30/2001	3261	363	N/2 NW/4 SW/4	08N	05W	23
GRADY	PENNY JEANNE ELLINGER CARTER	BEARCAT LAND INC	1/1/2000	3928	200		08N	05W	23
GRADY	FLEMING	BEARCAT LAND INC	1/30/2001	3261	361	N/2 NE/4 SW/4	08N	05W	23

11-2024-007025

Book 6320 Pg 111

06/07/2024 10:52am

Pg 0001-0211

Fee: \$438.00 Doc: \$0.00

Jill Locke - Grady County Clerk
State of Oklahoma

GRADY	RAY TROUTT	BEARCAT LAND INC	1/1/2000	3801	186		08N	05W	23
GRADY	RICHARD WRIGHT MARTIN	BEARCAT LAND INC	1/1/2000	3894	489		08N	05W	23
GRADY	RICHARD WRIGHT MARTIN	TRIPPOWER RESOURCES INC	1/30/2001	3268	284		08N	05W	23
GRADY	ROBERT BROWN ET UX	TRIPPOWER RESOURCES INC	1/30/2001	3279	565	N/2 SW/4 SW/4	08N	05W	23
GRADY	ROXIE ANN ELLINGER	BEARCAT LAND INC	1/1/2000	3874	433		08N	05W	23
GRADY	ROXIE ANN ELLINGER	TRIPPOWER RESOURCES INC	1/1/2000	3330	7	W/2 E/2 NW/4	08N	05W	23
GRADY	SELDEN HENRY	BEARCAT LAND INC	1/1/2000	3839	210		08N	05W	23
GRADY	STEVEN BROOK THOMAS	BEARCAT LAND INC	1/1/2000	3843	407		08N	05W	23
GRADY	VAUGHN STERLING BRYAN	BEARCAT LAND INC	1/1/2000	3888	287		08N	05W	23
GRADY	WILLIAM CALVIN BETTIS ET UX	TRIPPOWER RESOURCES INC	1/30/2001	3279	559	W/2 SW/4 NW/4	08N	05W	23
GRADY	ALMA JOYCE MEYERS	EAGLE LAND & MINERALS COMPANY	1/1/2000	3938	55		08N	05W	28
GRADY	ANN FIKE	EAGLE LAND & MINERALS COMPANY	1/1/2000	3973	540		08N	05W	28
GRADY	BARBARA ANN BAKER	BEARCAT LAND INC	1/1/2000	4139	25	N/2	08N	05W	28
GRADY	BARBARA THOMPSON	EAGLE LAND & MINERALS COMPANY	1/1/2000	4141	587		08N	05W	28
GRADY	BETH MEYER	EAGLE LAND & MINERALS COMPANY	1/1/2000	3934	14		08N	05W	28
GRADY	CLARENCE ERNEST ROBINSON LIV TRUST	EAGLE LAND & MINERALS COMPANY	1/1/2000	4139	541		08N	05W	28
GRADY	CORA MARIE ROBINSON REV TR DTD 8-31-07	EAGLE LAND & MINERALS COMPANY	1/1/2000	3907	450		08N	05W	28
GRADY	DEANER & COMPANY	EAGLE LAND & MINERALS COMPANY	1/1/2000	4146	346		08N	05W	28
GRADY	DOROTHY CREIGHTON	EAGLE LAND & MINERALS COMPANY	1/1/2000	4003	169		08N	05W	28
GRADY	EDWARD GRANVILLE WILLIAMS & JOSEPHINE WITEMAN WILL	EAGLE LAND & MINERALS COMPANY	1/1/2000	3893	484		08N	05W	28
GRADY	ELIZABETH BARROW STEIN	EAGLE LAND & MINERALS COMPANY	1/1/2000	3765	242	N/2	08N	05W	28
GRADY	ELIZABETH BARROW STEIN	EAGLE LAND & MINERALS COMPANY	1/1/2000	4197	254		08N	05W	28
GRADY	ELIZABETH LANDRY GARCIA	EAGLE LAND & MINERALS COMPANY	1/1/2000	4138	481		08N	05W	28
GRADY	ESTHER P WILLIAM TRUST DTD 6-28-91	EAGLE LAND & MINERALS COMPANY	1/1/2000	3893	482	N/2	08N	05W	28
GRADY	ESTHER P WILLIAM TRUST DTD 6-28-91	EAGLE LAND & MINERALS COMPANY	1/1/2000	4196	297		08N	05W	28
GRADY	EVELYN B TANNER	EAGLE LAND & MINERALS COMPANY	1/1/2000	4003	161		08N	05W	28
GRADY	GENEVIEVE L FISK	BEARCAT LAND INC	1/1/2000	4139	21	N/2	08N	05W	28
GRADY	GENEVIEVE LONG	PATRIOT FIELD SERVICES LLC	5/26/2017	5237	372	S/2	08N	05W	28
GRADY	GLADSTONE ROYAL TIES LLC	BEARCAT LAND INC	1/1/2000	4113	350	N/2	08N	05W	28
GRADY	HARLEY JONES	EAGLE LAND & MINERALS COMPANY	1/1/2000	4139	274		08N	05W	28
GRADY	HARLOW ROYAL TIES LTD	EAGLE LAND & MINERALS COMPANY	1/1/2000	4087	423		08N	05W	28
GRADY	HARRY H PHILLIPS MINERAL TRUST	EAGLE LAND & MINERALS COMPANY	1/1/2000	4139	542		08N	05W	28
GRADY	UNDER AGMT DTD 1-6-HASKELL HORN FAMILY LIMITED	EAGLE LAND & MINERALS COMPANY	1/1/2000	4139	248		08N	05W	28
GRADY	PARTNERSHIP	EAGLE LAND & MINERALS COMPANY	1/1/2000	4016	446		08N	05W	28
GRADY	RENE SCIDMORE	EAGLE LAND & MINERALS COMPANY	1/1/2000	4139	27	N/2	08N	05W	28
GRADY	IVAN O UPHOFF	BEARCAT LAND INC	1/1/2000	3938	64		08N	05W	28
GRADY	JAMES LEONARD LATCH	EAGLE LAND & MINERALS COMPANY	1/1/2000	3938	64		08N	05W	28

I-2024-007025

Book 6320 Pg 112

06/07/2024 10:52am

Pg 0001-0211

Fee: \$438.00 Doc: \$0.00

Jill Locke - Grady County Clerk
State of Oklahoma

GRADY	JEAN M BOEHM TRUST DTD 5-1-95	EAGLE LAND & MINERALS COMPANY	1/1/2000	4138	486		08N	05W	28
GRADY	JO ANN MANKE	EAGLE LAND & MINERALS COMPANY	1/1/2000	3990	183 N/2		08N	05W	28
GRADY	JO ANN MANKE	EAGLE LAND & MINERALS COMPANY	1/1/2000	4202	385		08N	05W	28
GRADY	JOHN D COOPER RESIDUARY TRUST	EAGLE LAND & MINERALS COMPANY	1/1/2000	4138	485		08N	05W	28
GRADY	JOHN D WILLIAMS	EAGLE LAND & MINERALS COMPANY	1/1/2000	3916	404		08N	05W	28
GRADY	JOYCE B WILLIAMS TRUST	EAGLE LAND & MINERALS COMPANY	1/1/2000	4197	255		08N	05W	28
GRADY	JOYCE B WILLIAMS TRUST	EAGLE LAND & MINERALS COMPANY	1/1/2000	3893	486		08N	05W	28
GRADY	LEWELLYN L UPHOFF	BEARCAT LAND INC	1/1/2000	4139	23 N/2		08N	05W	28
GRADY	LEWIS H ENTZ	EAGLE LAND & MINERALS COMPANY	1/1/2000	4003	173		08N	05W	28
GRADY	LLOYD W UPHOFF	BEARCAT LAND INC	1/1/2000	4146	61 N/2		08N	05W	28
GRADY	LOIS SPEARS	EAGLE LAND & MINERALS COMPANY	1/1/2000	4016	442		08N	05W	28
GRADY	LOUIS GARDNER LANDRY	EAGLE LAND & MINERALS COMPANY	1/1/2000	4169	242		08N	05W	28
GRADY	LYDIA CATHERINE BUGNER	EAGLE LAND & MINERALS COMPANY	1/1/2000	4145	381		08N	05W	28
GRADY	MARIE HOOVER	EAGLE LAND & MINERALS COMPANY	1/1/2000	4141	586		08N	05W	28
GRADY	MARY ANNE HAMILTON BARROW	EAGLE LAND & MINERALS COMPANY	1/1/2000	3774	98		08N	05W	28
GRADY	MARY G HAVEL	EAGLE LAND & MINERALS COMPANY	1/1/2000	4138	484		08N	05W	28
GRADY	MARY GARDNER BARROW	EAGLE LAND & MINERALS COMPANY	1/1/2000	3820	379 N/2		08N	05W	28
GRADY	MARY GARDNER BARROW	EAGLE LAND & MINERALS COMPANY	1/1/2000	4202	384		08N	05W	28
GRADY	MARY LUCILLE HESTER	EAGLE LAND & MINERALS COMPANY	1/1/2000	3994	395		08N	05W	28
GRADY	NEIDA MARIE ENTZ SLOYER	EAGLE LAND & MINERALS COMPANY	1/1/2000	4138	483		08N	05W	28
GRADY	RAY LANE	EAGLE LAND & MINERALS COMPANY	1/1/2000	4154	200		08N	05W	28
GRADY	ROBERT F MIKULS	EAGLE LAND & MINERALS COMPANY	1/1/2000	3893	483		08N	05W	28
GRADY	RYAN OIL COMPANY	EAGLE LAND & MINERALS COMPANY	1/1/2000	4150	399		08N	05W	28
GRADY	SEALE FAMILY TRUST UNDER AGMT 1-29-96	EAGLE LAND & MINERALS COMPANY	1/1/2000	4143	274		08N	05W	28
GRADY	STANLEY J BUGNER	EAGLE LAND & MINERALS COMPANY	1/1/2000	4173	114		08N	05W	28
GRADY	SUSAN M LITHERLAND	EAGLE LAND & MINERALS COMPANY	1/1/2000	4095	45		08N	05W	28
GRADY	TERRY FAMILY TRUST UAD 6-2-92	EAGLE LAND & MINERALS COMPANY	1/1/2000	4152	498		08N	05W	28
GRADY	THOMAS H WILLIAMS TRUST	EAGLE LAND & MINERALS COMPANY	1/1/2000	4138	482		08N	05W	28
GRADY	VIVIAN SNOW	EAGLE LAND & MINERALS COMPANY	1/1/2000	4003	165		08N	05W	28
GRADY	WILLIAM J PHILLIPS	EAGLE LAND & MINERALS COMPANY	1/1/2000	4157	39		08N	05W	28
GRADY	WINDDOM ROYAL TIES LLC	BEARCAT LAND INC	1/1/2000	4113	352 N/2		08N	05W	28
GRADY	CHARLES J MOSS ET AL	JAMES W PITTS	9/10/1976	1034	631 N/2 SW/4 NE/4		08N	05W	31
GRADY	A Y BERRY	D.B. JONES	4/25/1978	1100	362 SW/4 SW/4		08N	05W	33
GRADY	ALICE LOUISE MILLER	D.B. JONES	4/28/1978	1110	711 NE/4 NE/4		08N	05W	33
GRADY	ANN LOUISE KAPLAN MILLGRAM	DONALD C SLAWSON	7/13/1982	1320	266 E/2 NW/4 SE/4		08N	05W	33
GRADY	BEATRICE E ELDRID	LBF OIL PROPERTIES INC	10/21/1981	1275	614 E/2 NE/4 SW/4		08N	05W	33
GRADY	BERNICE AMERINE	R.A. COOK	2/12/1982	1298	706 NE/4 NE/4		08N	05W	33
GRADY	BONNIE MAE KEMPER	ARKLA EXPLORATION COMPANY	6/22/1979	1152	773 NE/4 SE/4 NE/4		08N	05W	33

1-2024-007025 Book 6320 Pg 113
 06/07/2024 10:52am Pg 0001-0211
 Fee: \$438.00 Doc: \$0.00
 Jill Locke - Grady County Clerk
 State of Oklahoma

GRADY	CHASE ROCKHOLD	D.B. JONES	4/28/1978	1110	723	NE/4 NE/4	08N	05W	33
GRADY	CHESTER R SPIKER	R.A. COOK	4/3/1982	1298	709	NE/4 NE/4	08N	05W	33
GRADY	CLARENCE LEH	LEE OIL PROPERTIES INC	10/15/1981	1275	612	SW/4 SW/4	08N	05W	33
GRADY	DIANNE DOUGLASS	FOSSIL OIL & GAS	6/16/1982	1315	346	W/2 NW/4	08N	05W	33
GRADY	EDNA LOU ALLSPAUGH	DICK DEURREE	3/17/1982	1302	635	NE/4 SE/4 NE/4	08N	05W	33
GRADY	ESTATE OF EVELYN LOTZ	JAMES L BOSWELL	7/17/1981	1255	117	W/2 SE/4 NE/4	08N	05W	33
GRADY	ESTELL BACON	A.M. MASHBURN	11/1/1977	1078	81	W/2 NE/4	08N	05W	33
GRADY	FABCO OIL COMPANY INC	D.A. BASH & ASSOCIATES INC	9/15/1980	1218	618	SW/4 SE/4 NE/4	08N	05W	33
GRADY	FAE P MYERS	D.B. JONES	4/28/1978	1110	721	W/2 SE/4 NE/4	08N	05W	33
GRADY	FANNIE G REINHEIMER	M.J. HINDS	1/9/1980	1180	930	W/2 NW/4	08N	05W	33
GRADY	FLOSSIE L HARGUS THOMAS	LEE OIL PROPERTIES INC	11/3/1981	1277	252	SW/4 SW/4	08N	05W	33
GRADY	FRANK J MIKULS	D.B. JONES	4/28/1978	1110	717	NE/4 NE/4	08N	05W	33
GRADY	GEORGE P BISHOP ET UX	ARKLA EXPLORATION COMPANY	6/14/1979	1152	731	NE/4 NE/4	08N	05W	33
GRADY	GLEN ROCKHOLD	D.B. JONES	4/28/1978	1108	836	NE/4 NE/4	08N	05W	33
GRADY	HARRIET STRAIGHT STEVENS	D.B. JONES	4/28/1978	1108	850	NE/4 NE/4	08N	05W	33
GRADY	HELEN G RUSSEL	M.J. HINDS	1/9/1980	1180	928	W/2 NE/4 SW/4	08N	05W	33
GRADY	HELEN N WILLIAMS	D.A. BASH & ASSOCIATES INC	9/30/1980	1218	609	NE/4 SE/4 NE/4	08N	05W	33
GRADY	HOMER H HULME SR	D.A. BASH & ASSOCIATES INC	8/25/1980	1210	127	N/2 SE/4 NE/4	08N	05W	33
GRADY	HUBERT DOUGLASS JR	D.A. BASH & ASSOCIATES INC	9/10/1980	1218	606	W/2 NW/4	08N	05W	33
GRADY	INDIAN ROYALTY COMPANY	LLOYD WANER JR	10/8/1982	1334	856	SW/4 SE/4 NE/4	08N	05W	33
GRADY	IVORY A HAMPTON ET AL	ARKLA EXPLORATION COMPANY	6/14/1979	1155	333	W/2 SE/4 NE/4	08N	05W	33
GRADY	J P HANNIGAN	ARKLA EXPLORATION COMPANY	6/15/1979	1152	749	NW/4 SW/4	08N	05W	33
GRADY	J R HUGHES	DONALD C SLAWSON	8/8/1982	1322	11	SW/4 SW/4	08N	05W	33
GRADY	J W STRAIGHT	J.L. ARMES	4/23/1981	1249	448	W/2 SE/4 NE/4	08N	05W	33
GRADY	JAMES H MULLIGAN 1974 IRREVOCABLE TRUST	DONALD C SLAWSON	7/28/1982	1322	9	W/2 SE/4 NE/4	08N	05W	33
GRADY	JANETTE DOUGLASS HAWKINS	FOSSIL OIL & GAS	6/16/1982	1315	350	W/2 NW/4	08N	05W	33
GRADY	JOHN H ALSOP III ET UX	M.R. WAGER	8/18/1980	1213	66	NE/4 NE/4	08N	05W	33
GRADY	JOHN RAY NIQUETTE	D.B. JONES	4/28/1978	1110	709	NE/4 NE/4	08N	05W	33
GRADY	JOYCE EILEN BERNSTEIN	D.B. JONES	4/28/1978	1110	725	E/2 NW/4 SE/4, W/2 NW/4	08N	05W	33
GRADY	LLOYD A SPIKER	R.A. COOK	4/3/1982	1302	195	NE/4 NE/4	08N	05W	33
GRADY	LOIS S BROOK	SUMMIT LAND SERVICES INC	9/1/1982	1322	552	SW/4 SW/4	08N	05W	33
GRADY	LOUISE M HATCHEL	R.A. COOK	4/3/1982	1298	712	W/2 SE/4 NE/4	08N	05W	33
GRADY	M B WHITE INC	D.A. BASH & ASSOCIATES INC	9/9/1980	1213	680	W/2 NW/4	08N	05W	33
GRADY	MARGARET LOUISE DOUGLASS	FOSSIL OIL & GAS	6/16/1982	1315	344	W/2 NW/4	08N	05W	33
GRADY	MARIAN STOLTE	J.L. ARMES	4/23/1981	1253	262	NE/4 SE/4 NE/4	08N	05W	33
GRADY	MARY O D SWAIM	D.A. BASH & ASSOCIATES INC	9/10/1980	1214	296	W/2 NW/4	08N	05W	33
GRADY	MOODY OIL COMPANY	D.A. BASH & ASSOCIATES INC	9/16/1980	1219	590	SW/4 SE/4 NE/4	08N	05W	33
GRADY	MRK INC	D.B. JONES	4/28/1978	1110	713	NE/4 NE/4	08N	05W	33

1-2024-007025

Book 6320 Pg 114

06/07/2024 10:52am

Pg 0001-0211

Fee: \$438.00 Doc: \$0.00

Jill Locke - Grady County Clerk
State of Oklahoma

GRADY	NATHANIEL GILBERT CARY	D.B. JONES	4/28/1978	1110	715	NE/4 SE/4 NE/4	08N	05W	33
GRADY	OMAR B MILLIGAN ENTERPRISES	DICK DEUPREE	3/5/1982	1302	637	W/2 SE/4 NE/4	08N	05W	33
GRADY	PHILIP D HIRTZEL	SAMEDAN OIL CORPORATION	8/27/1979	1162	152	W/2 SE/4 NE/4	08N	05W	33
GRADY	ROBERT S TERRY	LEE OIL PROPERTIES INC	10/19/1981	1276	428	SW/4 SW/4	08N	05W	33
GRADY	SABINE CORPORATION	SABINE PRODUCTION COMPANY	10/5/1982	1331	170	SE/4 SW/4	08N	05W	33
GRADY	SAPHRONA ROCKHOLD	DICK DEUPREE	4/3/1982	1307	453	NE/4 SE/4 NE/4	08N	05W	33
GRADY	STEPHEN ARMSTRONG DOUGLASS	FOSSIL OIL & GAS	6/16/1982	1315	348	W/2 NW/4	08N	05W	33
GRADY	THELMA WILLIAMS	D.A. BASH & ASSOCIATES INC	9/30/1980	1218	615	W/2 SE/4 NE/4	08N	05W	33
GRADY	THOMAS R CHITWOOD	D.A. BASH & ASSOCIATES INC	9/16/1980	1218	612	N/2 SE/4 NE/4	08N	05W	33
GRADY	TROPICAL MINERALS INC	CHRIS DEVINE OIL & GAS PROPERTY INC	11/2/1982	1332	170	W/2 NW/4	08N	05W	33
GRADY	TROPICAL MINERALS INC	R.A. COOK	2/22/1982	1298	703	E/2 NW/4 SE/4	08N	05W	33
GRADY	VERLIN LEE	LEE OIL PROPERTIES INC	5/30/1977	1067	556	SW/4 SW/4	08N	05W	33
GRADY	VIRGIL LEE ET UX	LEE OIL PROPERTIES INC	10/15/1981	1273	839	SW/4 SW/4	08N	05W	33
GRADY	VIVIAN A BAKER TRUST	ST MARY LAND & EXPLORATION COMPANY	2/18/2000	3185	1	E/2 NW/4 SE/4	08N	05W	33
GRADY	W L WELLER JR	ARKIA EXPLORATION COMPANY	6/21/1979	1152	777	NE/4 NE/4	08N	05W	33
GRADY	W M ACREE	LEE OIL PROPERTIES INC	5/23/1982	1261	886	NE/4 NE/4, W/2 SE/4 NE/4	08N	05W	33
GRADY	WAYNE E TAYLOR	D.B. JONES	4/28/1978	1110	719	NE/4 SE/4 NE/4	08N	05W	33
GRADY	WILL OF ANITA G THOMPSON	DICK DEUPREE	4/8/1982	1313	208	NE/4 NE/4	08N	05W	33
GRADY	WILLIAM A HAAT	D.B. JONES	11/3/1978	1123	376	W/2 NW/4	08N	05W	33
GRADY	WILLIAM C TERRY	LEE OIL PROPERTIES INC	10/19/1981	1275	616	SW/4 SW/4	08N	05W	33
GRADY	WINOMA TRUST	D.A. BASH & ASSOCIATES INC	9/19/1980	1217	332	NE/4 NE/4	08N	05W	33
GRADY	HARLOW ROYALTTES LTD	PATRIOT FIELD SERVICES LLC	5/25/2017	5247	458	SE/4 NE/4 NE/4	08N	05W	34
GRADY	HULME GAS & OIL COMPANY	CITIZEN ENERGY II LLC	4/18/2016	5041	332	N/2 SE/4 NW/4	08N	05W	34
GRADY	JOANN SPIKER, KERRY SPIKER, AND TERRY R. SPIKER, AS JT	BBX OIL CORPORATION	6/27/1996	2874	493	ALL OF SECTION	08N	05W	34
GRADY	LYNN PETROLEUM, INC.	GAEDEKE HOLDINGS VII LTD	11/7/2016	5177	64	N/2 SE/4 NW/4, SW/4 NE/4 NE/4, S/2 NW/4 NE/4	08N	05W	34
GRADY	MARY ANN HAMILTON BARROW	GULFSTAR ROYALTY COMPANY LLC	10/28/2015	4984	495	SE/4 NW/4, N/2 N/2 SW/4 NE/4 SE/4, N/2 SE/4 SE/4, SW/4 NW/4, S/2 NE/4 NE/4, SE/4 NE/4 NE/4, SE/4 NE/4, NE/4 SE/4, N/2 SE/4 SE/4, SW/4 NW/4, S/2 SE/4 NW/4, N/2 N/2 SW/4	08N	05W	34
GRADY	MARY BARROW RAYMOND	GULFSTAR ROYALTY COMPANY LLC	10/28/2015	4984	493	SE/4 NW/4, N/2 N/2 SW/4	08N	05W	34
GRADY	PAUL A M WHISENANT	PATRIOT FIELD SERVICES LLC	5/11/2017	5252	19	S/2 NW/4 SW/4	08N	05W	34
GRADY	WELL FARGO BANK NA AGENT FOR LAURA ZEBALLOS POA	BLUDE MOUNTAIN EXPLORATION LLC	6/20/2017	5252	88	SE/4 SW/4	08N	05W	34
GRADY	AMERICAN PRODUCTION PARTNERSHIP VI LTD ET AL	H.P. OIL & GAS PROPERTIES INC	9/18/1991	2375	321		08N	05W	03
GRADY	ANDREW OIL AND GAS PARTNERSHIP	UNIT PETROLEUM COMPANY	7/30/1991	2370	136	E/2 SW/4	08N	05W	03

I-2024-007025

Book 6320 Pg 115

06/07/2024 10:52am

Pg 0001-0211

Fee: \$438.00 Doc: \$0.00

Jill Locke - Grady County Clerk
State of Oklahoma

GRADY	ANNA JUNIA DOAN	HAL C SMITH	7/16/1991	2358	298	S/2 NW/4	08N	05W	03
GRADY	BARBARA S BROOKES LIV TR DTD 3-27-87	HAL C SMITH	6/26/1991	2347	309	S/2 NW/4	08N	05W	03
GRADY	BELLE WHITLOW ET AL	ANDERMAN/SMITH & COMPANY	4/22/1991	2319	202	S/2 NE/4	08N	05W	03
GRADY	BILLY EISENHOWER	ANDERMAN/SMITH & COMPANY	3/15/1991	2297	115	SW/4 NW/4 SE/4	08N	05W	03
GRADY	CARL A NILSEN ET AL	CASCADE OIL CORPORATION	8/1/1991	2351	120	SE/4 SE/4	08N	05W	03
						NORTH EAST 9.36 ACRES OF LOT 4, THE SOUTH 20 ACRES OF LOT 4 AND ALL OF LOT 3			
GRADY	CARROLL KING	HAL C SMITH	6/18/1991	2345	70	LOT 3	08N	05W	03
GRADY	CATHARINE W HAAS REV TR DTD 1-15-88	UNIT PETROLEUM COMPANY	7/30/1991	2355	315		08N	05W	03
GRADY	CHARLES R EISENHOWER ET UX	ANDERMAN/SMITH & COMPANY	2/8/1991	2293	43	SW/4 SE/4	08N	05W	03
GRADY	CLO ST OK CS-20466	H.P. OIL & GAS PROPERTIES INC	8/19/1991			SW/4	08N	05W	03
GRADY	CLO ST OK CS-20467	H.P. OIL & GAS PROPERTIES INC	8/19/1991	2376	327	SW/4	08N	05W	03
GRADY	DONNA J EISENHOUR	ANDERMAN/SMITH & COMPANY	9/6/1991	2362	203	SW/4 SE/4	08N	05W	03
GRADY	ETHEL SCHONWALD LIV TR DTD 4-20-87	HAL C SMITH	6/26/1991	2347	307	S/2 NW/4	08N	05W	03
GRADY	GENE MCCONNELL ET UX	UNIT PETROLEUM COMPANY	7/31/1991	2352	161	N/2 NW/4 SE/4	08N	05W	03
GRADY	HAROLD S EISENHOWER	ANDERMAN/SMITH & COMPANY	2/8/1991	2295	36	SW/4 NW/4 SE/4	08N	05W	03
GRADY	HELEN L SWANSON	ANDERMAN/SMITH & COMPANY	2/7/1991	2298	45	N/2 NW/4 SE/4	08N	05W	03
GRADY	HOWARD L EISENHOWER ET UX	ANDERMAN/SMITH & COMPANY	2/8/1991	2295	38	SW/4 NW/4 SE/4	08N	05W	03
GRADY	JR VIN WOODWARD ET UX	ANDERMAN/SMITH & COMPANY	7/25/1991	2350	234	NE/4 NE/4 SE/4	08N	05W	03
GRADY	JANET ROMANOFF LIV TR DTD 6-8-87	HAL C SMITH	6/26/1991	2358	306	S/2 NW/4	08N	05W	03
GRADY	JOHN B SWANSON	HAL C SMITH	6/26/1991	2345	68	NE/4	08N	05W	03
GRADY	JOHN B SWANSON	HAL C SMITH	6/26/1991	2345	66	N/2 NW/4 SE/4, LOTS 1, 2	08N	05W	03
GRADY	JOSEPHINE ARMSTRONG	HAL C SMITH	8/29/1991	2359	3	E/2 SW/4	08N	05W	03
						NORTH EAST 9.36 ACRES OF LOT 4, THE SOUTH 20 ACRES OF LOT 4 AND ALL OF LOT 3			
GRADY	LAURA D MANSFIELD ET VIR	HAL C SMITH	6/6/1991	2347	299	LOT 3	08N	05W	03
						THE NORTHWEST 9.36 ACRES OF LOT 4, 5 A/D/A NW NW NW			
GRADY	LILLIAN BARKER ET VIR	HAL C SMITH	8/20/1991	2359	5	SE/4 SE/4	08N	05W	03
GRADY	LLOYD D EISENHOWER ET UX	ANDERMAN/SMITH & COMPANY	2/15/1991	2293	41	SE/4 SE/4	08N	05W	03
GRADY	MICHAEL J SWANSON	HAL C SMITH	6/26/1991	2347	303	NE/4	08N	05W	03
GRADY	MICHAEL J SWANSON	HAL C SMITH	6/26/1991	2347	301	N/2 NW/4 SE/4	08N	05W	03
GRADY	MICHAEL JAMES KOONCE	ANDERMAN/SMITH & COMPANY	4/22/1991	2311	287	NW/4 NE/4 SE/4, LOTS 1, 2	08N	05W	03
						ALL			
GRADY	OCC FP ORDER 360532	ANDERMAN/SMITH OPERATING COMPANY	1/1/2000				08N	05W	03
GRADY	P D BALLARD	HAL C SMITH	7/1/1991	2337	327	S/2 NE/4 SE/4	08N	05W	03
GRADY	PATSY VIERSSEN BROWN	ANDERMAN/SMITH & COMPANY	7/25/1991	2346	193	W/2 SW/4	08N	05W	03
GRADY	R & R ENTERPRISES	H.P. OIL & GAS PROPERTIES INC	8/1/1991	2358	47		08N	05W	03
GRADY	RALPH W VIERSSEN JR	ANDERMAN/SMITH & COMPANY	7/25/1991	2346	195	W/2 SW/4	08N	05W	03

GRADY	RAYMOND E RAGSDALE ET UX	HAL C SMITH		6/17/1991	2337	325	SE/4 SE/4, S/2 NE/4 SE/4, SE/4 NW/4 SE/4, LESS THE FOLLOWING TRACT: BEGINNING AT A POINT 165' EAST OF THE SW/C OF THE SE/4 SE/4, THENCE NORTH 1,320' THENCE EAST 330', THENCE SOUTH 1,320', THENCE WEST 330', TO THE POINT OF BEGINNING	08N	05W	03
GRADY	ROBERT A BENDER	HAL C SMITH		6/16/1991	2350	330	THE NORTHWEST 9.36 ACRES OF LOT 4, A/D/A NW NW NW	08N	05W	03
GRADY	SAMUEL C SWANSON ET UX	ANDERMAN/SMITH & COMPANY		1/1/2000	2327	1991		08N	05W	03
GRADY	SCHONWALD TRUST DTD 4-7-72	HAL C SMITH		6/26/1991	2347	305	S/2 NW/4	08N	05W	03
GRADY	SUSAN RUSSELL ET VIR	HAL C SMITH		8/16/1991	2359	1	THE NORTHWEST 9.36 ACRES OF LOT 4, A/D/A NW NW NW	08N	05W	03
GRADY	THOMAS R PERRY AND WANDA F PERRY	ANDERMAN/SMITH & COMPANY		9/18/1991	2372	261	DESCRIBED AS: BEGINNING AT A POINT 165 FEET EAST OF THE SOUTHWEST CORNER OF THE SOUTHEAST QUARTER OF THE SOUTHEAST QUARTER, THENCE NORTH 1320 FEET; THENCE EAST 330 FEET; THENCE SOUTH 1320 FEET; THENCE WEST 330 FEET TO THE POINT OF BEGINNING.	08N	05W	03
GRADY	W E HATLEY	ANDERMAN/SMITH & COMPANY		9/4/1991	2362	205	LOT 3, NE 9.36 ACRES OF LOT 4, THE SOUTH 20 ACRES OF LOT 4	08N	05W	03
GRADY	WILMA RICHEY	ANDERMAN/SMITH & COMPANY		3/19/1991	2308	254	S/2 NE/4, LOTS 1, 2	08N	05W	03
GRADY	WITWER OIL AND GAS TRUST	HAL C SMITH		7/15/1991	2350	321	S/2 NE/4 SE/4	08N	05W	03
GRADY	ALTA COON	EAGLE LAND & MINERALS COMPANY		12/5/2006	3919	324	E/2 SE/4	08N	05W	04
GRADY	AL VIN L BAUMWART ET UX	EAGLE LAND & MINERALS COMPANY		1/1/2000	4321	109		08N	05W	04
GRADY	AL VIN L BAUMWART ET UX	EAGLE LAND & MINERALS COMPANY		9/1/2010	4307	47	E/2 SE/4	08N	05W	04
GRADY	ANDREW OIL & GAS PARTNERSHIP	EAGLE LAND & MINERALS COMPANY		10/26/2006	3909	381	W/2 SE/4	08N	05W	04
GRADY	BANDERA MINERALS LLC	EAGLE LAND & MINERALS COMPANY		2/2/2010	4254	491	W/2 SE/4	08N	05W	04
GRADY	BMNW RESOURCES LLC	EAGLE LAND & MINERALS COMPANY		2/3/2010	4251	341		08N	05W	04
GRADY	CARRIE ANN WADE	EAGLE LAND & MINERALS COMPANY		11/1/2006	3916	511	SW/4 NW/4	08N	05W	04
GRADY	CARRIE ANN WADE	EAGLE LAND & MINERALS COMPANY		11/7/2006	3916	508	E/2 SE/4 NW/4	08N	05W	04
GRADY	CARRIE ANN WADE	EAGLE LAND & MINERALS COMPANY		1/1/2000	4270	190	SE/4 SW/4	08N	05W	04
GRADY	CATHERINE L ET AL	EAGLE LAND & MINERALS COMPANY		1/1/2000	3919	251		08N	05W	04
GRADY	CHARLES E LOWRY	EAGLE LAND & MINERALS COMPANY		1/1/2000	3922	534		08N	05W	04
GRADY	DARRELL J DAVID & AMY E DAVID	EAGLE LAND & MINERALS COMPANY		1/1/2000	4285	437		08N	05W	04
GRADY	REVOCABLE LIV TR DTD	EAGLE LAND & MINERALS COMPANY		11/7/2006	3910	569	E/2 NE/4 SW/4	08N	05W	04
GRADY	REV LIV TR DTD 6-2	EAGLE LAND & MINERALS COMPANY		4/26/2010	4279	598	SE/4 SW/4	08N	05W	04
GRADY	ELIZABETH NAIDOFF	EAGLE LAND & MINERALS COMPANY								

GRADY	EULA MAE COON	EAGLE LAND & MINERALS COMPANY	12/6/2006	3922	530	E/2 SE/4 LOT 1 AND THE EAST 19.41 ACRES OF LOT	08N	05W	04
GRADY	FRANK A BENDER	EAGLE LAND & MINERALS COMPANY	3/3/2010	4260	581	2	08N	05W	04
GRADY	HAROLD FOSTER	EAGLE LAND & MINERALS COMPANY	11/15/2006	2919	259	E/2 SE/4	08N	05W	04
GRADY	JACK YOUNGER	EAGLE LAND & MINERALS COMPANY	4/27/2010	4273	286	E/2 SE/4 NW/4	08N	05W	04
GRADY	JAMIE DEE DANA	EAGLE LAND & MINERALS COMPANY	1/14/2010	4253	389	SW/4 NE/4 SW/4	08N	05W	04
GRADY	JAMIE DEE DANA	EAGLE LAND & MINERALS COMPANY	11/17/2006	3927	511	N/2 SE/4 NE/4	08N	05W	04
GRADY	JANE ASHLEY SCROGGS	EAGLE LAND & MINERALS COMPANY	1/1/2000	3930	166		08N	05W	04
GRADY	JANET S ROMANOFF	EAGLE LAND & MINERALS COMPANY	2/27/2007	3951	329	S/2 NE/4	08N	05W	04
GRADY	JIMMY J YOUNGER	EAGLE LAND & MINERALS COMPANY	4/5/2010	4270	191	E/2 SE/4 NW/4	08N	05W	04
GRADY	JOE LOWRY	EAGLE LAND & MINERALS COMPANY	1/1/2000	3938	39		08N	05W	04
GRADY	JULIE PERRY ROGERS	EAGLE LAND & MINERALS COMPANY	11/17/2006	3919	275	W/2 SE/4 NW/4	08N	05W	04
GRADY	JUNITA JEAN KAUBLE	EAGLE LAND & MINERALS COMPANY	6/21/2010	4292	183	SW/4 NW/4, W 19.43 ACRES OF LOT 2, LOT	08N	05W	04
GRADY	KENNARD D MILLER	EAGLE LAND & MINERALS COMPANY	1/1/2000	3919	303	3, LOT 1, EAST 19.41 ACRES OF LOT 2, LOT	08N	05W	04
GRADY	KIRBY MINERALS	EAGLE LAND & MINERALS COMPANY	2/16/2010	4260	167	W/2 SE/4	08N	05W	04
GRADY	LEE LAMAR BELYEU	EAGLE LAND & MINERALS COMPANY	11/17/2006	3921	76		08N	05W	04
GRADY	LEE ROGERS WADE	EAGLE LAND & MINERALS COMPANY	11/16/2006	3916	400	S/2 NE/4	08N	05W	04
GRADY	LEE ROGERS WADE	EAGLE LAND & MINERALS COMPANY	1/14/2010	4247	67	W/2 SE/4 NW/4	08N	05W	04
GRADY	LILLIAN M BARBER REVOCABLE LIVING TRUST U/A/D 6-28	EAGLE LAND & MINERALS COMPANY	1/1/2000	3945	339		08N	05W	04
GRADY	LORETTA KAY LITTON	EAGLE LAND & MINERALS COMPANY	12/6/2006	3919	348	E/2 SE/4	08N	05W	04
GRADY	LORETTA J GRAGG	EAGLE LAND & MINERALS COMPANY	12/8/2006	3929	435	NW/4 NE/4 SW/4	08N	05W	04
GRADY	MARGARET CAIN LOWRY	EAGLE LAND & MINERALS COMPANY	1/1/2000	3938	47		08N	05W	04
GRADY	MARY ALICE BELYEU	EAGLE LAND & MINERALS COMPANY	11/7/2006	3916	482	E/2 SE/4 NW/4	08N	05W	04
GRADY	MARY ALICE BELYEU	EAGLE LAND & MINERALS COMPANY	10/31/2006	3916	478	SW/4 NW/4	08N	05W	04
GRADY	MARY ALICE BELYEU	EAGLE LAND & MINERALS COMPANY	1/1/2000	4285	435		08N	05W	04
GRADY	MARY KATHERINE BELYEU	EAGLE LAND & MINERALS COMPANY	1/1/2000	4313	475	E/2 NE/4 SW/4, WEST 19.43 ACRES OF LOT	08N	05W	04
GRADY	MARY RACHELLE SCOTT	EAGLE LAND & MINERALS COMPANY	1/1/2000	4251	338	2, LOT 3, EAST 19.41 ACRES OF LOT 2, LOT	08N	05W	04
GRADY	MONICA ALICE KAUBLE	EAGLE LAND & MINERALS COMPANY	6/8/2010	4292	185	4, E/2 NE/4 SW/4	08N	05W	04
GRADY	MURRAY LEWIS COON	EAGLE LAND & MINERALS COMPANY	12/5/2006	3919	328	E/2 SE/4	08N	05W	04
GRADY	N KIRBY PENICK	EAGLE LAND & MINERALS COMPANY	4/13/2011	4376	289	W/2 SE/4 NW/4	08N	05W	04
GRADY	OCC FP ORDER 588569	SOUTHSTAR EXPLORATION LLC	1/1/2000			ALL	08N	05W	04
GRADY	OKLA-TEX LLC	EAGLE LAND & MINERALS COMPANY	9/1/2011	4415	113	S/2 NE/4	08N	05W	04
GRADY	PATRICIA L BOUDREAU ET AL	EAGLE LAND & MINERALS COMPANY	1/1/2000	3922	538		08N	05W	04

I-2024-007025

06/07/2024 10:52am

Book 6320 Pg 118

Pg 0001-0211

Fee: \$438.00 Doc: \$0.00

Jill Locke - Grady County Clerk
State of Oklahoma

GRADY	PHYLLIS ANN CRILE	EAGLE LAND & MINERALS COMPANY	12/5/2006	3919	332	E/2 SE/4	08N	05W	04
GRADY	R & R ENTERPRISES	EAGLE LAND & MINERALS COMPANY	1/1/2000	3919	237		08N	05W	04
GRADY	RAMONA CLARK	EAGLE LAND & MINERALS COMPANY	2/2/2007	3945	321	E/2 SE/4	08N	05W	04
GRADY	REBECCA ELLEN WADE	EAGLE LAND & MINERALS COMPANY	11/10/2006	3991	224	SW/4 NE/4 SW/4	08N	05W	04
GRADY	RICHARD CARTER	EAGLE LAND & MINERALS COMPANY	12/28/2006	3935	147	E/2 SE/4	08N	05W	04
GRADY	ROBERT A BENDER	EAGLE LAND & MINERALS COMPANY	2/27/2007	3945	347		08N	05W	04
GRADY	ROBERT CARTER	EAGLE LAND & MINERALS COMPANY	12/11/2006	3925	326	E/2 SE/4	08N	05W	04
GRADY	ROBERT YOUNGER	EAGLE LAND & MINERALS COMPANY	4/19/2010	4272	433	E/2 SE/4 NW/4	08N	05W	04
GRADY	ROSEMARY HUGHES REV LIV TRUST DTD 6-5-01	EAGLE LAND & MINERALS COMPANY	3/16/2010	4267	542	E/2 SE/4	08N	05W	04
GRADY	SHELLY LEIGH TALBOT	EAGLE LAND & MINERALS COMPANY	12/20/2006	3942	572	S/2 NE/4, NE/4 SE/4	08N	05W	04
GRADY	SHELLY LEIGH TALBOT	EAGLE LAND & MINERALS COMPANY	1/14/2010	4249	456	SW/4 NE/4 SW/4	08N	05W	04
GRADY	ST OK CS-30055	BEARCAT LAND INC	12/17/2014	4870	457	W/2 SE/4	08N	05W	04
GRADY	STROUBE ENERGY CORPORATION	EAGLE LAND & MINERALS COMPANY	4/25/2011	4374	97		08N	05W	04
GRADY	VIRGINIA LYNN BELYEU SADRI	EAGLE LAND & MINERALS COMPANY	9/13/2010	4308	87	E/2 NE/4 SW/4	08N	05W	04
GRADY	VIRGINIA LYNN BELYEU	EAGLE LAND & MINERALS COMPANY	11/16/2006	3919	263		08N	05W	04
GRADY	WANDA DARLENE SCOTT	EAGLE LAND & MINERALS COMPANY	11/10/2006	3916	454	SW/4 NW/4	08N	05W	04
GRADY	WANDA DARLENE SCOTT	EAGLE LAND & MINERALS COMPANY	1/1/2000	4253	391		08N	05W	04
GRADY	WILDA JEAN LOWRY	EAGLE LAND & MINERALS COMPANY	1/1/2000	3919	295		08N	05W	04
GRADY	WILLARD DANIELS	EAGLE LAND & MINERALS COMPANY	10/26/2006	3909	397	W/2 SW/4	08N	05W	04
GRADY	WILLIAM C SHOOK REVOCABLE TRUST DTD 8-22-86	EAGLE LAND & MINERALS COMPANY	1/1/2000	4268	229		08N	05W	04
GRADY	WILLIAM C SHOOK REVOCABLE TRUST DTD 8-22-86	EAGLE LAND & MINERALS COMPANY	1/1/2000	4268	226		08N	05W	04
GRADY	WILLIAM CARTER	EAGLE LAND & MINERALS COMPANY	1/11/2007	3937	479	E/2 SE/4	08N	05W	04
GRADY	WILLIAM E LEWIS JR	EAGLE LAND & MINERALS COMPANY	11/29/2006	3919	299	E/2 SE/4	08N	05W	04
GRADY	BLACK STONE MINERAL COMPANY LP	CITIZEN ENERGY II LLC	12/16/2015	4996	598	W/2 NW/4	08N	05W	07
GRADY	ALMA A OLDFHAM WIDOW	GLENN WARD	3/17/1969	856	564	NW/4 NE/4 NW/4	09N	05W	13
GRADY	E H STUBBMAN	HARRY F GOSS	10/27/1967	837	178	E/2 SE/4 NE/4	09N	05W	13
GRADY	ELIZABETH LEWIS WESTPHAL	CITIZEN ENERGY III LLC	5/12/2021	718293	ALL		09N	05W	13
GRADY	FRANK R BARNHART	GLENN WARD	11/14/1967	840	322	W/2 W/2 SW/4	09N	05W	13
GRADY	FRED MERKLE	H.C. WYNN	10/20/1967	835	878	E/2 NW/4 SE/4	09N	05W	13
GRADY	GLENN LUTTRELL	GLENN WARD	10/12/1967	837	710	W/2 W/2 SW/4	09N	05W	13
GRADY	GLENN WARD	C.R. WALBERT, MACKELLAR OIL COMPANY	10/17/1967	845	481	NW/4 NE/4 NW/4	09N	05W	13
GRADY	H A PRUTT ESTATE	GLENN WARD	3/22/1968	843	822	E/2 SW/4	09N	05W	13
GRADY	JACOB R SANDERS	GLENN WARD	2/19/1968	842	319	E/2 W/2 SW/4	09N	05W	13
GRADY	JOE MERKLE ET UX	H.C. WYNN	10/25/1967	837	674	E/2 NW/4 SE/4	09N	05W	13
GRADY	JOHN C FLYNN & ALICE B FLYNN	GLENN WARD	9/28/1967	835	506	E/2 SE/4 NE/4	09N	05W	13
GRADY	M E ODEN	A.J. MAGNESS	8/3/1967	834	514	SE/4 NW/4	09N	05W	13

I-2024-007025
 06/07/2024 10:52am
 Fee: \$438.00 Doc: \$0.00
 Jill Locke - Grady County Clerk
 State of Oklahoma

Book 6320 Pg 119
 Pg 0001-0211

GRADY	MARIE BARNHART ROWE ET AL	GLENN WARD	11/14/1967	840	320	W/2 W/2 SW/4	09N	05W	13
GRADY	MARY M BILLMAN	GLENN WARD	10/5/1967	835	795	W/2 W/2 SW/4	09N	05W	13
GRADY	NED L JONES AND COLLEEN	A.J. MAGNESS	8/8/1967	833	738	W/2 E/2 NE/4, S/2 NE/4 NW/4	09N	05W	13
GRADY	OCC FP ORDER 442708	LOUIS DREYFUS NATURAL GAS CORPORATION	7/11/2000	3220	489	NE/4	09N	05W	13
GRADY	OCC FP ORDER 75926	C.R. WALBERT	8/6/1969			ALL	09N	05W	13
GRADY	VERA BAILEY	A.J. MAGNESS	7/30/1967	833	497	NE/4 NE/4 NE/4	09N	05W	13
GRADY	W B VON STEIN	GLENN WARD	10/2/1967	835	789	W/2 NW/4 SE/4	09N	05W	13
GRADY	WARREN JONES & CLEO	GLENN WARD	9/29/1967	835	785	E/2 W/2 SW/4	09N	05W	13
GRADY	WILL C WELCH & MAUDE E	GLENN WARD	2/24/1969	855	755	NW/4 NE/4 NW/4	09N	05W	13
GRADY	AETNA LIFE INSURANCE COMPANY	WESTERN OIL & GAS DEVELOPMENT CORPORATION	5/17/1996	2864	327	SE/4 SW/4	09N	05W	18
GRADY	BILLY L LAKIN ET UX	WESTERN OIL & GAS DEVELOPMENT CORPORATION	5/8/1996	2866	488	SE/4 SW/4	09N	05W	18
GRADY	CARL E MEYER JR ET UX	WESTERN OIL & GAS DEVELOPMENT CORPORATION	1/11/1996	2859	578	N/2 N/2 SE/4	09N	05W	18
GRADY	CAROL YNN KELLEY	WESTERN OIL & GAS DEVELOPMENT CORPORATION	4/15/1996	2862	103	NE/4 SW/4	09N	05W	18
GRADY	DAN SCOTT POTTER	WESTERN OIL & GAS DEVELOPMENT CORPORATION	4/3/1996	2859	582	NE/4 SW/4	09N	05W	18
GRADY	DONALD L POTTER	WESTERN OIL & GAS DEVELOPMENT CORPORATION	4/3/1996	2859	588	NE/4 SW/4	09N	05W	18
GRADY	GWENDOLYN LONG	WESTERN OIL & GAS DEVELOPMENT CORPORATION	4/3/1996	2859	584	NE/4 SW/4	09N	05W	18
GRADY	H V WILKERSON ET UX	WESTERN OIL & GAS DEVELOPMENT CORPORATION	4/3/1996	2859	592	SE/4 SE/4	09N	05W	18
GRADY	HARRIS FOUNDATION, INCORPORATED	WESTERN OIL & GAS DEVELOPMENT CORPORATION	5/20/1996	2864	336		09N	05W	18
GRADY	HOLLIS E ROBERTS	WESTERN OIL & GAS DEVELOPMENT CORPORATION	4/9/1996	2862	105	SE/4 SE/4	09N	05W	18
GRADY	J. EDWARD BARTH	GAELDEKE HOLDINGS VII LTD	8/19/2016	5102	212	LOT 4, SE/4 SW/4	09N	05W	18
GRADY	JAMES P DAVISON ET UX	WESTERN OIL & GAS DEVELOPMENT CORPORATION	5/8/1996	2866	486	SE/4 SW/4	09N	05W	18
GRADY	JESS HARRIS JR IRREVOCABLE TRUST DTD 3/12/78	WESTERN OIL & GAS DEVELOPMENT CORPORATION	5/8/1996	2862	107	NE/4 SW/4	09N	05W	18
GRADY	JIMMIE R LAKIN ET UX	WESTERN OIL & GAS DEVELOPMENT CORPORATION	5/8/1996	2866	492	SE/4 SW/4	09N	05W	18
GRADY	JOE POTTER	WESTERN OIL & GAS DEVELOPMENT CORPORATION	4/3/1996	2859	586	NE/4 SW/4	09N	05W	18
GRADY	JOHN RICHARD VANDAMMENT	WESTERN OIL & GAS DEVELOPMENT CORPORATION	5/8/1996	2864	330	SE/4 SW/4	09N	05W	18
GRADY	LEWIS R HAWKINS ET UX	WESTERN OIL & GAS DEVELOPMENT CORPORATION	4/11/1996	2859	594		09N	05W	18

11-2024-007025

(06/07/2024 10:52am

Book 6320 Pg 120
Pg 0001-0211

Fee: \$438.00 Doc: \$0.00
Jill Locke - Grady County Clerk
State of Oklahoma

GRADY	LOUISE M GRAY ET VIR	WESTERN OIL & GAS DEVELOPMENT CORPORATION	1/26/1996	2859	576 NE/4	09N	05W	18
GRADY	LYNN SMITH POTIER	WESTERN OIL & GAS DEVELOPMENT CORPORATION	4/15/1996	2859	580	09N	05W	18
GRADY	MARY A VANDAMMENT HOWARTON	WESTERN OIL & GAS DEVELOPMENT CORPORATION	5/8/1996	2866	490 SE/4 SW/4	09N	05W	18
GRADY	MELVIN L MEYER ET UX	WESTERN OIL & GAS DEVELOPMENT CORPORATION	1/11/1996	2859	574 NE/4	09N	05W	18
GRADY	OCC FP ORDER 403155	WESTERN OIL & GAS DEVELOPMENT CORPORATION	7/3/1996		ALL	09N	05W	18
GRADY	PATRICIA E COALE	WESTERN OIL & GAS DEVELOPMENT CORPORATION	4/3/1996	2859	590 NE/4 SW/4	09N	05W	18
GRADY	RENA ROBERTS SAMUELS	WESTERN OIL & GAS DEVELOPMENT CORPORATION	7/23/1996	2876	201 SE/4 SE/4	09N	05W	18
GRADY	ROBERT K. ERV, ATTORNEY-IN-FACT FOR LILLIAN POTTER	WESTERN OIL & GAS DEVELOPMENT CORPORATION	7/1/1998	3043	E/2 NW/4, EAST 20 ACRES OF LOT 2, EAST 20 ACRES OF LOT 1	09N	05W	18
GRADY	RULEWICZ ENERGY LLC	CITIZEN ENERGY II LLC	8/27/2015	4955	196 SE/4 SW/4	09N	05W	18
GRADY	THE PROSPECT COMPANY	WESTERN OIL & GAS DEVELOPMENT CORPORATION	5/21/1996	2862	111 N/2 N/2 SE/4	09N	05W	18
GRADY	UMBACH ESTATES PROPERTIES	WESTERN OIL & GAS DEVELOPMENT CORPORATION	4/11/1996	2864	334 W/2 SW/4 SE/4	09N	05W	18
GRADY	WILLIAM O RICH	WESTERN OIL & GAS DEVELOPMENT CORPORATION	6/4/1996	2866	484 SE/4 SW/4	09N	05W	18
GRADY	1991 GENE SAWYER REV TRUST	WESTERN OIL & GAS DEVELOPMENT CORPORATION	12/24/1996	2917	28 E/2 NE/4	09N	05W	19
GRADY	AETNA LIFE INSURANCE COMPANY	WESTERN OIL & GAS DEVELOPMENT CORPORATION	1/16/1997	2918	E/2 NW/4, EAST 20 ACRES OF LOT 2 AND 587 NORTHEAST 10 ACRES OF LOT 3	09N	05W	19
GRADY	ALICE VOORHIS HENSEN	WESTERN OIL & GAS DEVELOPMENT CORPORATION	7/26/1996	2882	389 W/2 NE/4	09N	05W	19
GRADY	BOBBYDINE PERKINS CHESSER	WESTERN OIL & GAS DEVELOPMENT CORPORATION	1/15/1997	2920	53 N/2 SE/4 SW/4, SW/4 SE/4	09N	05W	19
GRADY	CHARLES BROWN VOORHIS II	WESTERN OIL & GAS DEVELOPMENT CORPORATION	7/26/1996	2882	393 N/2 NW/4 SE/4, W/2 NE/4	09N	05W	19
GRADY	DONALD M CURRY	WESTERN OIL & GAS DEVELOPMENT CORPORATION	4/9/1997	2937	232 S/2 NW/4 SE/4, N/2 SE/4 SW/4	09N	05W	19
GRADY	DOROTHY TATE	WESTERN OIL & GAS DEVELOPMENT CORPORATION	1/22/1997	2920	61 SW/4 SE/4, N/2 SE/4 SW/4	09N	05W	19
GRADY	EARL CAMPBELL ET UX	WESTERN OIL & GAS DEVELOPMENT CORPORATION	12/19/1996	2912	42 WEST 19.60 ACRES OF LOT 3	09N	05W	19
GRADY	EDDIE LINDSEY JR ET UX	WESTERN OIL & GAS DEVELOPMENT CORPORATION	4/3/1996	2862	E/2 NW/4, EAST 20 ACRES OF LOT 2 AND 109 NORTHEAST 10 ACRES OF LOT 3	09N	05W	19
GRADY	ELIZABETH CASSELL	WESTERN OIL & GAS DEVELOPMENT CORPORATION	4/9/1997	2940	384 S/2 SE/4 SW/4	09N	05W	19
GRADY	ERNEST B PERKINS	WESTERN OIL & GAS DEVELOPMENT CORPORATION	2/17/2000	3179	572 NE/4 SW/4, SW/4 SE/4	09N	05W	19

1-2024-007025

06/07/2024 10:52am

Book 6320 Pg 121

Pg 0001-0211

Fee: \$438.00 Doc: \$0.00

Jill Locke - Grady County Clerk

State of Oklahoma

GRADY	FLEISCHAKER MINERAL COMPANY LLC	OSAGE OIL & GAS PROPERTIES INC	3/27/2018	5423	100	E/2 NW/4, EAST 20 ACRES OF LOT 2 AND	09N	05W	19
GRADY	FLEISCHAKER MINERAL COMPANY LLC	OSAGE OIL & GAS PROPERTIES INC	3/11/2016	5032	304	E/2 NW/4, EAST 20 ACRES OF LOT 2 AND	09N	05W	19
GRADY	FORTUNE OIL COMPANY	WESTERN OIL & GAS DEVELOPMENT CORPORATION	1/22/1997	2922	562	NORTH EAST 10 ACRES OF LOT 3	09N	05W	19
GRADY	GOLDMAN OIL INTERESTS INC	ROAN RESOURCES LLC	3/27/2019	5581	507	NORTH EAST 10 ACRES OF LOT 1, WEST	09N	05W	19
GRADY	GRISSE FAMILY TRUST	WESTERN OIL & GAS DEVELOPMENT CORPORATION	1/15/1997	2920	51	NORTH EAST 10 ACRES OF LOT 1, AND THE WEST	09N	05W	19
GRADY	H V WILKERSON ET UX	WESTERN OIL & GAS DEVELOPMENT CORPORATION	4/3/1996	2859	596	19.46 ACRES OF LOT 2; A/D/A NE/4 NW/4	09N	05W	19
GRADY	HASKELL HORN	WESTERN OIL & GAS DEVELOPMENT CORPORATION	2/25/1997	2926	372	NW/4, W2 NW/4 NW/4, AND THE W2 SW/4	09N	05W	19
GRADY	HAZEL OWENS REV TRUST DTD 9-20-83	WESTERN OIL & GAS DEVELOPMENT CORPORATION	12/16/1996	2918	604	NW/4	09N	05W	19
GRADY	JERRY LIVINGSTON VOORHIS	WESTERN OIL & GAS DEVELOPMENT CORPORATION	7/26/1996	2877	594	SOUTHEAST 10.0 ACRES OF LOT 1	09N	05W	19
GRADY	JESS HARRIS JR IRREV TR DTD 3-12-78	WESTERN OIL & GAS DEVELOPMENT CORPORATION	1/22/1997	2920	63	W/2 NE/4	09N	05W	19
GRADY	JIM CURRY	WESTERN OIL & GAS DEVELOPMENT CORPORATION	4/9/1997	2937	230	N/2 SE/4 SW/4, S/2 NW/4 SE/4	09N	05W	19
GRADY	JOE GLATTLY	WESTERN OIL & GAS DEVELOPMENT CORPORATION	2/17/2000	3179	574	N/2 SE/4 SW/4, NE/4 SW/4	09N	05W	19
GRADY	JW OIL & GAS LLC	CITIZEN ENERGY II LLC	1/4/2016	5013	167	SOUTHEAST 10 ACRES OF LOT 3	09N	05W	19
GRADY	LUCY JO STAFFORD	WESTERN OIL & GAS DEVELOPMENT CORPORATION	1/9/1997	2918	590	E/2 NE/4	09N	05W	19
GRADY	MARY E GRISSE TRUST NO 1	CITIZEN ENERGY II LLC	11/9/2015	4983	324	N/2 SE/4 SW/4, S/2 NW/4 SE/4	09N	05W	19
GRADY	MARY JANE STINCHCOMB	WESTERN OIL & GAS DEVELOPMENT CORPORATION	3/29/1996	2859	598	THE COTTAGE GROVE, ATOKA, GIBSON,	09N	05W	19
GRADY	MARY KATHRYN GRISSE REV TR DTD 6-7-96	CITIZEN ENERGY II LLC	1/25/2016	5013	169	HART, LAYTON, MISSOURIAN OSBORNE,	09N	05W	19
GRADY	MERRY D CHESSER WHITE	WESTERN OIL & GAS DEVELOPMENT CORPORATION	1/15/1997	2920	55	TONKAWA, TORONTO, MISSISSIPPIAN, &	09N	05W	19
GRADY	MERRY D CHESSER WHITE	WESTERN OIL & GAS DEVELOPMENT CORPORATION	1/15/1997	2950	55	HUNTON FORMATIONS	09N	05W	19
GRADY	NANCY R BURROWS	WESTERN OIL & GAS DEVELOPMENT CORPORATION	7/26/1996	2882	387	NW/4, W2 NW/4 NW/4, AND THE W2 SW/4	09N	05W	19

I-2024-007025

Book 6320 Pg 122

06/07/2024 10:52am

Pg 0001-0211

Fee: \$438.00 Doc: \$0.00

Jill Locke - Grady County Clerk
State of Oklahoma

GRADY	NORVELL ROYALTY COMPANY INC	WESTERN OIL & GAS DEVELOPMENT CORPORATION	2/20/1997	2926	370	S/2 NW/4 SE/4, NE/4 SW/4	09N	05W	19
GRADY	OCC FP ORDER #412094	WESTERN OIL & GAS DEVELOPMENT CORPORATION	5/8/1997	2952	301	NE/4 SW/4	09N	05W	19
GRADY	OCC FP ORDER 412094	WESTERN OIL & GAS DEVELOPMENT CORPORATION	4/29/1997		ALL		09N	05W	19
GRADY	OCC FP ORDER 439510	WESTERN OIL & GAS DEVELOPMENT CORPORATION	3/13/2000		ALL		09N	05W	19
GRADY	RAHE REV TRUST DTD 7-1-94	WESTERN OIL & GAS DEVELOPMENT CORPORATION	4/3/1997	2935	448	N/2 NE/4 SE/4	09N	05W	19
GRADY	RICHARD A LINEHAN	WESTERN OIL & GAS DEVELOPMENT CORPORATION	2/25/1997	2923	550	E/2 NE/4 NORTHEAST 10.0 ACRES AND WEST 19.31 ACRES OF LOT 1 AND WEST 19.46 ACRES OF LOT 2	09N	05W	19
GRADY	ROBERT MCBRIDE AND GLORIA G MCBRIDE LIV TR	WESTERN OIL & GAS DEVELOPMENT CORPORATION	12/16/1996	2918	608		09N	05W	19
GRADY	ROBERT V RHODES	WESTERN OIL & GAS DEVELOPMENT CORPORATION	7/26/1996	2882	391	W/2 NE/4	09N	05W	19
GRADY	RUTH PATTON	WESTERN OIL & GAS DEVELOPMENT CORPORATION	1/9/1997	2920	49	S/2 NW/4 SE/4	09N	05W	19
GRADY	THE TOWN OF TUTTLE	WESTERN OIL & GAS DEVELOPMENT CORPORATION	12/19/1996	2918	598	N/2 SE/4 SW/4, SW/4 SE/4	09N	05W	19
GRADY	ZELMA THOMSON REV TRUST DTD 10-22-83	WESTERN OIL & GAS DEVELOPMENT CORPORATION	12/16/1996	2918	606	SOUTHEAST 10.0 ACRES OF LOT 1	09N	05W	19
GRADY	A B BILLMAN	COTTON PETROLEUM CORPORATION	6/7/1976	1025	67	W/2 NW/4	09N	05W	24
GRADY	AETNA LIFE INSURANCE COMPANY	COTTON PETROLEUM CORPORATION	4/30/1976	1023	752	SE/4	09N	05W	24
GRADY	ANNE M WARNE	COTTON PETROLEUM CORPORATION	6/14/1976	1026	404	SE/4 NW/4	09N	05W	24
GRADY	BESSIE E O'HALLORAN	H.C. WYNNNE	10/4/1967	835	498	NE/4 NE/4	09N	05W	24
GRADY	BEVERLY JOHNSTON COMPTON	ROAN RESOURCES LLC	5/10/2018	5422	525	W/2 NW/4 AND SE/4 NW/4	09N	05W	24
GRADY	BRUCE JONES ET AL	COTTON PETROLEUM CORPORATION	6/9/1976	1026	410	W/2 NW/4	09N	05W	24
GRADY	C F RIDLEY	COTTON PETROLEUM CORPORATION	6/10/1976	1026	400	SE/4 NW/4	09N	05W	24
GRADY	CLARA E BOWLING	H.C. WYNNNE	10/1/1967	835	86	NE/4 NE/4	09N	05W	24
GRADY	CLYDE JONES ET AL	COTTON PETROLEUM CORPORATION	10/22/1976	1037	206	NE/4 NW/4	09N	05W	24
GRADY	CORA OLIVE REHM	COTTON PETROLEUM CORPORATION	6/11/1976	1026	408	SE/4 NW/4	09N	05W	24
GRADY	DAVID J ECKERT ET UX	COTTON PETROLEUM CORPORATION	12/2/1976	1041	51	E/2 SW/4	09N	05W	24
GRADY	DEWEY SCOTT	COTTON PETROLEUM CORPORATION	6/11/1976	1024	825	SE/4 NW/4	09N	05W	24
GRADY	DONALD G SCHMIDT	COTTON PETROLEUM CORPORATION	6/16/1976	1026	402	SE/4 NW/4	09N	05W	24
GRADY	ELEANOR GRANDSTAFF	COTTON PETROLEUM CORPORATION	7/27/1976	1027	935	W/2 SW/4	09N	05W	24
GRADY	FRANK D ECKERT	COTTON PETROLEUM CORPORATION	12/2/1976	1041	53	E/2 SW/4	09N	05W	24
GRADY	FRANK MERKLE ET AL	H.C. WYNNNE	10/25/1967	839	14	NE/4 NE/4	09N	05W	24

I-2024-007025

06/07/2024 10:52am

Book 6320 Pg 123

Pg 0001-0211

Fee: \$438.00 Doc: \$0.00

Jill Locke - Grady County Clerk
State of Oklahoma

GRADY	GLEN DARRELL HAMPTON ET UX	COTTON PETROLEUM CORPORATION	12/2/1976	1041	47	3.5 ACRES TRACT IN THE SOUTHWEST CORNER OF THE SE/4 SW/4, DESCRIBED BY METES AND BOUNDS AS FOLLOWS: BEGINNING AT THE SW/CORNER OF THE E/2 SW/4 OF SECTION 24, THENCE EAST 208.5', THENCE NORTH TO THE SOUTH BOUNDARY OF H. E. BAILEY TURNPIKE, THENCE IN SOUTHWESTERLY DIRECTION ALONG SAID SOUTH LINE OF TURNPIKE TO WEST LINE OF E/2 SW/4, THENCE	09N	05W	24
GRADY	HAYMON HAMPTON BURRIS	COTTON PETROLEUM CORPORATION	7/20/1976	1029	333	SOUTH 698.2' TO POINT OF BEGINNING	09N	05W	24
GRADY	HELEN MERKLE	H.C. WYNNNE	10/25/1967	837	672	NE/4 NE/4	09N	05W	24
GRADY	JAMES R GROVES	COTTON PETROLEUM CORPORATION	8/6/1976	1030	930	W/2 SW/4	09N	05W	24
GRADY	JANE HUMPHREY BOND	COTTON PETROLEUM CORPORATION	6/30/1976	1027	933	W/2 SW/4	09N	05W	24
GRADY	JOHN MERKLE ET UX	H.C. WYNNNE	10/25/1967	839	12	NE/4 NE/4	09N	05W	24
GRADY	LAVONNE BRUETT ET AL	GLENN WARD	3/31/1969	865	377	W/2 NW/4, W/2 W/2 SW/4	09N	05W	24
GRADY	LEFES BURRIS	COTTON PETROLEUM CORPORATION	6/25/1976	1027	931	W/2 SW/4	09N	05W	24
GRADY	LLOYD C BURRIS	COTTON PETROLEUM CORPORATION	7/20/1976	1027	937	W/2 SW/4	09N	05W	24
GRADY	L'WAT OF PHEOBE B BUEHLER	COTTON PETROLEUM CORPORATION	6/30/1976	1029	337	SE/4 NE/4	09N	05W	24
GRADY	MABLE BURRIS	COTTON PETROLEUM CORPORATION	7/19/1976	1027	927	W/2 SW/4	09N	05W	24
GRADY	MAC FRANCIS ET UX	COTTON PETROLEUM CORPORATION	4/30/1976	1023	750	ALL THAT PART OF THE E/2 SW/4 AND SE/4 LYING SOUTH AND EAST OF THE H. E. BAILEY TURNPIKE INCLUDING ALL MINERALS OF LESSORS LYING UNDER HIGHWAY RIGHT OF WAY, EXCEPT 3.5 ACRES OUT OF THE E/2 SW/4 HERETOFORE SOLD TO GLENN AND	09N	05W	24
GRADY	MAMIE BURRIS WINTERS	COTTON PETROLEUM CORPORATION	7/20/1976	1027	929	W/2 SW/4	09N	05W	24
GRADY	MARGARET E LOCKWOOD	COTTON PETROLEUM CORPORATION	8/7/1976	1031	317	SE/4 NW/4	09N	05W	24
GRADY	MARILYN CHRISTNER ET VIR	COTTON PETROLEUM CORPORATION	12/2/1976	1041	55	E/2 SW/4	09N	05W	24
GRADY	MARY M BILLMAN	COTTON PETROLEUM CORPORATION	12/14/1976	1047	815	W/2 NW/4	09N	05W	24
GRADY	PRISCILLA THOMASSON	H.C. WYNNNE	10/25/1967	838	463	NE/4 NE/4	09N	05W	24
GRADY	RALPH MERKLE ET UX	H.C. WYNNNE	10/25/1967	838	465	NE/4 NE/4	09N	05W	24
GRADY	REBECCA K HATCHER	A.C. LINK	11/15/1976	1038	769	W/2 SW/4	09N	05W	24
GRADY	RICHARD A LINEHAN	COTTON PETROLEUM CORPORATION	8/6/1976	1030	932	W/2 SW/4	09N	05W	24
GRADY	SHIRLEY MASON GAMBILL ET AL	COTTON PETROLEUM CORPORATION	8/1/1976	1029	335	W/2 SW/4	09N	05W	24
GRADY	SIDNEY B BURRIS	COTTON PETROLEUM CORPORATION	1/19/1976	1027	925	W/2 SW/4	09N	05W	24
GRADY	SYBIL BRADLEY ET AL	COTTON PETROLEUM CORPORATION	6/14/1976	1026	406	SE/4 NW/4	09N	05W	24
GRADY	THEODORE ECKERT ET UX	COTTON PETROLEUM CORPORATION	12/2/1976	1041	57	E/2 SW/4	09N	05W	24

I-2024-007025

Book 6320 Pg 124

Pg 0001-0211

06/07/2024 10:52am

Fee: \$438.00 Doc: \$0.00

Jill Locke - Grady County Clerk
State of Oklahoma

GRADY	V W ROBINETT ET UX	COTTON PETROLEUM CORPORATION	4/27/1976	1022	518	W/2 NW/4	09N	05W	24
GRADY	VELORIA BREITWEISER	COTTON PETROLEUM CORPORATION	12/2/1976	1041	49	E/2 SW/4	09N	05W	24
GRADY	VIOLET MERKLE BURTON	H.C. WYNNNE	10/1/1967	839	10	NE/4 NE/4 ALL THAT PART OF THE E/2 SW/4 AND THE SE/4 LYING NORTH AND WEST OF THE H. E. BAILEY TURNPIKE RIGHT OF WAY	09N	05W	24
GRADY	VIRGIL TRUMBLEY ET UX	COTTON PETROLEUM CORPORATION	8/9/1976	1031	315	W/2 NW/4	09N	05W	24
GRADY	ANTOINETTE HARTSELL	UNITED PRODUCTION COMPANY LLC	1/1/2000	1316	849		09N	05W	25
GRADY	D V HESTER	UNITED PRODUCTION COMPANY LLC	12/5/1996	2909	562	SE/4	09N	05W	25
GRADY	GERALDA M TRAPP REV TR DTD 12-10-91	UNITED PRODUCTION COMPANY LLC	1/13/1997	2917	193	NE/4	09N	05W	25
GRADY	JO WOOD LIV TRUST DTD 8-7-92	UNITED PRODUCTION COMPANY LLC	1/16/1997	2925	211	SE/4	09N	05W	25
GRADY	JANET ANN PHILLIPS	G.R. CARROLL OIL PROPERTIES	9/15/1997	2985	162	SE/4	09N	05W	25
GRADY	JENNIFER BURRIS KNISS	UNITED PRODUCTION COMPANY LLC	1/1/2000	2912	52		09N	05W	25
GRADY	JOYCE JOAN THOMSON ET VIR	UNITED PRODUCTION COMPANY LLC	1/1/2000	2909	571		09N	05W	25
GRADY	JUDY BURRIS FARMER	UNITED PRODUCTION COMPANY LLC	1/1/2000	2909	577		09N	05W	25
GRADY	KAREN JANE MCCONNELL ET VIR	UNITED PRODUCTION COMPANY LLC	1/1/2000	2909	568		09N	05W	25
GRADY	LLOYD BURRIS AND GERTIE E BURRIS REV TR DTD 11-23-	UNITED PRODUCTION COMPANY LLC	1/1/2000	2921	194		09N	05W	25
GRADY	LOIS A BURRIS	UNITED PRODUCTION COMPANY LLC	1/1/2000	2921	188		09N	05W	25
GRADY	LORETTA BURRIS WILSON ET VIR	UNITED PRODUCTION COMPANY LLC	1/1/2000	2909	574		09N	05W	25
GRADY	M E TRAPP JR TRUST DTD 10-31-75	UNITED PRODUCTION COMPANY LLC	1/13/1997	2917	188	NE/4	09N	05W	25
GRADY	MAMMIE BURRIS WINTER TRUST	UNITED PRODUCTION COMPANY LLC	1/1/2000	2989	564		09N	05W	25
GRADY	MARILYN KLEWER REV TRUST	UNITED PRODUCTION COMPANY LLC	12/30/1996	2921	191	SE/4	09N	05W	25
GRADY	RALPH EDWARD GAMBILL	UNITED PRODUCTION COMPANY LLC	1/1/2000	2909	580		09N	05W	25
GRADY	ROGER G GAMBILL	UNITED PRODUCTION COMPANY LLC	1/1/2000	2909	583		09N	05W	25
GRADY	ROYCE CRAIG GAMBILL ET UX	UNITED PRODUCTION COMPANY LLC	1/1/2000	2604	193		09N	05W	25
GRADY	TED HESTER	UNITED PRODUCTION COMPANY LLC	1/8/1997	2912	166	SE/4	09N	05W	25
GRADY	THELMA WOOD LIV TRUST DTD 8-7-92	UNITED PRODUCTION COMPANY LLC	1/16/1997	2925	217	SE/4	09N	05W	25
GRADY	TOM B GILLIAM	UNITED PRODUCTION COMPANY LLC	1/13/1997	2914	62	SE/4	09N	05W	25
GRADY	TY DOUGLAS WATTS	UNITED PRODUCTION COMPANY LLC	1/1/2000	2930	267		09N	05W	25
GRADY	W E HENDERSON RANCH TR DTD 1-1-75	UNITED PRODUCTION COMPANY LLC	1/1/2000	2935	397		09N	05W	25
GRADY	WANTA LOU WITT	UNITED PRODUCTION COMPANY LLC	1/1/2000	2909	586		09N	05W	25
GRADY	ALMA JOYCE MEYERS	JESS HARRIS III INC	8/15/1995	2811	227	N/2 SE/4	09N	05W	27
GRADY	ALVA LEE MULLICAN TRUST DTD 12-2-81	CITIZEN ENERGY II LLC	6/9/2016	5085	367	N/2 SE/4 THE NW/4 NW/4 NW/4 & S2 NE/4 NW/4 NW/4 & S2 NW/4 NW/4 & SW/4 NW/4 & W2 NE/4 NW/4,	09N	05W	27
GRADY	ANTOINETTE HARTSELL	MAHAFFEY ENERGY INC	10/14/1995	2801	192	GRADY CO OK.	09N	05W	27
GRADY	BBX OIL CORPORATION	MAHAFFEY ENERGY INC	8/2/1996	2879	240	N/2 SE/4	09N	05W	27
GRADY	BEVERLY JEAN JAQUES	JESS HARRIS III INC	6/2/1995	2792	427	N/2 SE/4	09N	05W	27
GRADY	BILLY STOCKER	MAHAFFEY ENERGY INC	4/1/1996	2859	23		09N	05W	27

I-2024-007025

06/07/2024 10:52am

Book 6320 Pg 125

Pg 0001-0211

Fee: \$438.00 Doc: \$0.00

Jill Locke - Grady County Clerk
State of Oklahoma

GRADY	BILLY STOCKER SOL E HEIR	MAHAFREY ENERGY INC	4/1/1996	2927	16	SE/4 NW/4	09N	05W	27
GRADY	CHARLES F MARTIN	MAHAFREY ENERGY INC	4/1/1996	2859	19	SW/4 SE/4	09N	05W	27
GRADY	DAVID K DIEKHOF	CITIZEN ENERGY II LLC	6/14/2016	5078	268	N/2 SE/4	09N	05W	27
GRADY	DONALD MULLICAN	JESS HARRIS III INC	6/12/1995	2792	725	N/2 SE/4	09N	05W	27
GRADY	EIDEN I BAUMW ART ET UX	MAHAFREY ENERGY INC	3/26/1996	2859	17	SE/4 SE/4	09N	05W	27
GRADY	ESTATE OF IONA MARIE MARKULIE	CITIZEN ENERGY II LLC	6/20/2016	1043	87	N/2 SE/4	09N	05W	27
GRADY	FLORA PRAZIER	JESS HARRIS III INC	8/8/1995	2811	223	W/2 NE/4 NW/4	09N	05W	27
GRADY	FRED S WATSON REVOCABLE TRUST	MAHAFREY ENERGY INC	3/14/1996	2859	21	N/2 SW/4 SW/4	09N	05W	27
GRADY	G T BAZE JR ET UX	MAHAFREY ENERGY INC	3/26/1996	2859	15	SE/4 SE/4	09N	05W	27
GRADY	HARLEY JONES	MAHAFREY ENERGY INC	4/25/1996	2864	164	N/2 SE/4	09N	05W	27
GRADY	HENRY E KELLER ET UX	MAHAFREY ENERGY INC	4/25/1996	2864	172	S/2 SE/4 NE/4 NE/4	09N	05W	27
GRADY	HENRY THOMAS LOVE FAMILY TRUST	MAHAFREY ENERGY INC	7/8/1996	2874	233	S/2 NE/4	09N	05W	27
GRADY	HENRY THOMAS LOVE FAMILY TRUST	MAHAFREY ENERGY INC	7/8/1996	2874	235	S/2 NE/4	09N	05W	27
GRADY	HULME GAS & OIL COMPANY	CITIZEN ENERGY II LLC	3/26/2016	5041	334	N/2 SE/4	09N	05W	27
GRADY	J & M INVESTMENT COMPANY	CITIZEN ENERGY II LLC	12/9/2015	5005	14	N/2 SE/4	09N	05W	27
GRADY	J B ODANIEL	H.P. OIL & GAS PROPERTIES INC	9/4/1993	2601	83	N/2 SE/4	09N	05W	27
GRADY	JANE C FOERTSCH INDIVIDUAL AND TRUSTEE	LOUIS DREYFUS NATURAL GAS CORPORATION	1/11/1998	3010	303	N/2 SE/4	09N	05W	27
GRADY	JANE C FOERTSCH REVOCABLE TRUST DTD 11-19-92	MAHAFREY ENERGY INC	5/1/1996	2864	168	N/2 SE/4	09N	05W	27
GRADY	JEAN M BOEHM TRUST DTD 5-1-95	MAHAFREY ENERGY INC	4/25/1996	2859	11	N/2 SE/4	09N	05W	27
GRADY	JENNIE A HARBISONA ET UX	MAHAFREY ENERGY INC	7/13/1996	2878	307	SW/4 SE/4	09N	05W	27
GRADY	JERRY D BASLER	MAHAFREY ENERGY INC	3/14/1996	2859	1	NW/4 SW/4	09N	05W	27
GRADY	JERRY DALTON WILLIAMS ET UX	MAHAFREY ENERGY INC	7/10/1996	2874	239	N/2 SE/4	09N	05W	27
GRADY	JIMMIE MARTHA MCCURTAIN	MAHAFREY ENERGY INC	7/17/1996	2882	159	S/2 SE/4 NE/4 NE/4	09N	05W	27
GRADY	JOHN C BIGGERS	MAHAFREY ENERGY INC	8/9/1996	2874	245	S/2 SE/4 SW/4	09N	05W	27
GRADY	JOHN FREDERICK LOVE ET AL	MAHAFREY ENERGY INC	7/8/1996	2874	237	S/2 NE/4	09N	05W	27
GRADY	LAVELLE MCCAUGHTRY SANDFORD	MAHAFREY ENERGY INC	4/25/1996	2859	13	N/2 SE/4	09N	05W	27
GRADY	LIZ BETH MCCURTAIN ESTEL AKA	JESS HARRIS III INC	7/31/1995	2839	441	E/2 NE/4 NW/4	09N	05W	27
GRADY	LOIS BUCHANAN ET AL	MAHAFREY ENERGY INC	7/16/1996	2878	314	N/2 SE/4	09N	05W	27
GRADY	LOIS J BASLER	MAHAFREY ENERGY INC	3/26/1996	2859	3	SE/4 NW/4	09N	05W	27
GRADY	LUCILLE SMITH REVOCABLE TRUST DTD 14-95	MAHAFREY ENERGY INC	7/10/1996	2874	241	N/2 SW/4 SW/4	09N	05W	27
GRADY	MARGERLY L COOPER PUZIN	MAHAFREY ENERGY INC	3/14/1996	2859	5	S/2 SW/4 SW/4	09N	05W	27
GRADY	MARJORIE L SCHEURICH	MAHAFREY ENERGY INC	4/25/1996	2859	9	N/2 SE/4	09N	05W	27
GRADY	MARY ANN WEAVER	MAHAFREY ENERGY INC	4/25/1996	2864	166	N/2 SE/4	09N	05W	27
GRADY	MULLIGAN FAMILY TRUST DTD 2-1-91	CITIZEN ENERGY II LLC	6/9/2016	5085	364	N/2 SE/4	09N	05W	27
GRADY	NANNETT YVONNE MCCURTAIN WALLACE	JESS HARRIS III INC	7/31/1995	2835	320	E/2 NE/4 NW/4	09N	05W	27

I-2024-007025

06/07/2024 10:52am

Book 6320 Pg 126

Pg 0001-0211

Fee: \$438.00 Doc: \$0.00

Jill Locke - Grady County Clerk
State of Oklahoma

GRADY	NIQUETTE MINERAL TRUST DTD 8-28-84	CITIZEN ENERGY II LLC	7/14/2016	5091	583	N/2 SE/4	09N	05W	27
GRADY	NORMA L HAMMER	H.P. OIL & GAS PROPERTIES INC	8/26/1993	2592	161	N/2 SE/4	09N	05W	27
GRADY	OCC #403646	EARLSBORO ENERGIES CORPORATION	7/16/1996	2925	270	ALL	09N	05W	27
GRADY	OCC FP ORDER 401673	EARLSBORO ENERGIES CORPORATION	5/8/1996			ALL	09N	05W	27
GRADY	OCC FP ORDER 404655	EARLSBORO ENERGIES CORPORATION	8/28/1996			ALL	09N	05W	27
GRADY	RANDALL J & JAN MULLIGAN LIV TR DTD 1-8-08	CITIZEN ENERGY II LLC	12/9/2015	5003	594	N/2 SE/4	09N	05W	27
GRADY	RICHARD A LINEHAN	H.P. OIL & GAS PROPERTIES INC	8/26/1993	2595	316	N/2 SE/4	09N	05W	27
GRADY	ROBERT B PARK	MAHAFFEY ENERGY INC	4/25/1996	2864	170	N/2 SE/4	09N	05W	27
GRADY	ROBERT M ROCKHOLD	JESS HARRIS III INC	8/15/1995	2811	229	N/2 SE/4	09N	05W	27
GRADY	ROY E COOPER JR	MAHAFFEY ENERGY INC	3/14/1996	2859	7	S/2 SW/4 SW/4	09N	05W	27
GRADY	SUSAN BIGGERS ADAMS	MAHAFFEY ENERGY INC	8/9/1996	2878	310	S/2 SW/4 SW/4	09N	05W	27
GRADY	UNION SCHOOL DISTRICT #95 ADA CONSOLIDATED SCHOOL	JESS HARRIS III INC	8/9/1995	2814	218	N/2 NE/4 NW/4 NW/4, A STRIP OF LAND 4 RODS IN WIDTH AND 20 RODS IN LENGTH OFF OF THE NORTH SIDE OF THE S/2 NE/4	09N	05W	27
GRADY	VALERIE Y SCHMALZ	H.P. OIL & GAS PROPERTIES INC	9/4/1993	2601	85	N/2 SE/4	09N	05W	27
GRADY	VELMA SUE HARDY	MAHAFFEY ENERGY INC	7/8/1996	2874	243	SW/4 SE/4	09N	05W	27
GRADY	W M ACREE IRREVOCABLE TRUST	MAHAFFEY ENERGY INC	7/10/1996	2878	312	N/2 SE/4	09N	05W	27
GRADY	LYDA LONG LLC	BLUE MOUNTAIN EXPLORATION LLC	6/15/2017	5241	475	NE/4 SW/4 NW/4	09N	05W	31
GRADY	W.R. (BOB) CRADDOCK AND WANDA O. CRADDOCK (H/W)	STAMPS BROTHERS OIL & GAS LLC	12/1/2015	4983	546	W/2 SW/4, W/2 E/2 SW/4	09N	05W	31
GRADY	WENDELL M LONG TRUSTEE OF THE LONG FAMILY OIL TR	BLUE MOUNTAIN EXPLORATION LLC	6/15/2017	5241	437	NE/4 SW/4 NW/4	09N	05W	31
GRADY	ALVA LEE MULLIGAN TRUST DTD 12-2-81	CITIZEN ENERGY II LLC	1/26/2016	5030	54	NW/4 NW/4 SE/4	09N	05W	33
GRADY	BANDERA MINERALS III LLC	CITIZEN ENERGY II LLC	7/27/2015	4971	81	N/2 NW/4 SW/4	09N	05W	33
GRADY	CATHY SILBERNAGEL	EAGLE LAND & MINERALS COMPANY	1/1/2000	3988	27		09N	05W	33
GRADY	CHARLOTTE E HELPLER ET VIR	EAGLE LAND & MINERALS COMPANY	6/18/2007	3984	322	NW/4 NE/4	09N	05W	33
GRADY	CLO ST OK CS-30384	CITIZEN ENERGY II LLC	10/20/2015	4986	488	N/2 SE/4 NE/4	09N	05W	33
GRADY	CLO ST OK EI-30385	CITIZEN ENERGY II LLC	10/20/2015	4986	491	W/2 SW/4 NW/4	09N	05W	33
GRADY	DAVID L ROBINSON	CITIZEN ENERGY II LLC	2/17/2016	5031	385	N/2 NW/4 SW/4	09N	05W	33
GRADY	DOUGLAS ROBERTS	EAGLE LAND & MINERALS COMPANY	1/1/2000	3991	423		09N	05W	33
GRADY	ELDON BAUMW ART	EAGLE LAND & MINERALS COMPANY	1/1/2000	4003	177		09N	05W	33
GRADY	FRANK A BENDER	EAGLE LAND & MINERALS COMPANY	1/1/2000	4072	41		09N	05W	33
GRADY	MARY MCNAMARA	WSB RESOURCES LLC	2/5/2016	5010	386	N/2 NW/4 SW/4, SW/4 SE/4 NE/4	09N	05W	33
GRADY	MARY MCNAMARA	CITIZEN ENERGY II LLC	2/3/2016	5040	358	SW/4 SE/4 NE/4	09N	05W	33
GRADY	MULLIGAN FAMILY TRUSTS DTD 2-1-91	CITIZEN ENERGY II LLC	1/26/2016	5030	51	NW/4 NW/4 SE/4	09N	05W	33
GRADY	OCC FP ORDER 556986	UNIT PETROLEUM COMPANY	7/21/2008			ALL	09N	05W	33
GRADY	OCC FP ORDER 657883	JONES ENERGY LLC	12/1/2016			ALL	09N	05W	33
GRADY	PENWELL OIL & GAS LTD	EAGLE LAND & MINERALS COMPANY	10/3/2011	4444	31		09N	05W	33

I-2024-007025

Book 6320 Pg 127

06/07/2024 10:52am

Pg 0001-0211

Fee: \$438.00 Doc: \$0.00

Jill Locke - Grady County Clerk
State of Oklahoma

GRADY	RANDALL J & JAN MULLICAN LIV TR DTD 1-8-08	CITIZEN ENERGY II LLC	12/9/2015	5003	600	NW/4 NW/4 SE/4	09N	05W	33
GRADY	RAYMOND GLEN SAMUEL	EAGLE LAND & MINERALS COMPANY	1/1/2000	3988	28		09N	05W	33
GRADY	ROBERT A BENDER	EAGLE LAND & MINERALS COMPANY	1/1/2000	4084	353		09N	05W	33
GRADY	ROBERT D BARKER SR OR LILLIAN M BARKER REV LIV TR D	EAGLE LAND & MINERALS COMPANY	1/1/2000	3981	379		09N	05W	33
GRADY	ROBERT M YOUNG JR	EAGLE LAND & MINERALS COMPANY	8/10/2007	3994	399	NE/4 NE/4 SE/4	09N	05W	33
GRADY	ROBERTA DAVIS	EAGLE LAND & MINERALS COMPANY	6/12/2007	3973	544	S/2 NW/4 SE/4, E/2 SW/4 NE/4	09N	05W	33
GRADY	WARREN W STEWART ET AL	EAGLE LAND & MINERALS COMPANY	6/18/2007	3981	565	E/2 NW/4	09N	05W	33
GRADY	WILLIAM C SCHOCK TR DTD 8-22-86	CITIZEN ENERGY II LLC	1/20/2016	5008	270	S/2 SE/4	09N	05W	33
GRADY	WILLIAM C SCHOCK TR DTD 8-22-86	CITIZEN ENERGY II LLC	1/20/2016	5008	266	S/2 SE/4	09N	05W	33
GRADY	ANGELA SCHMIDT HAETTER	UNITED PRODUCTION COMPANY LLC	12/31/1996	2921	200	E/2 NW/4	09N	05W	36
GRADY	DON V HESTER ET UX	UNITED PRODUCTION COMPANY LLC	12/5/1996	2909	564	NE/4	09N	05W	36
GRADY	DOYLE TODD	UNITED PRODUCTION COMPANY LLC	1/6/1997	2925	220	SE/4	09N	05W	36
GRADY	GLENN E SHORT	UNITED PRODUCTION COMPANY LLC	1/13/1997	2914	58	S/2 SE/4	09N	05W	36
GRADY	GORDON HAROLD WYNN	UNITED PRODUCTION COMPANY LLC	1/13/1997	2914	55	SW/4	09N	05W	36
GRADY	JAMES DAVID SCHMIDT	UNITED PRODUCTION COMPANY LLC	12/31/1996	2914	46	E/2 NW/4	09N	05W	36
GRADY	JO ANN WEBB	UNITED PRODUCTION COMPANY LLC	1/9/1997	2913	199	SW/4	09N	05W	36
GRADY	JOHN A COOPER ET UX	UNITED PRODUCTION COMPANY LLC	1/13/1997	2914	52	SW/4	09N	05W	36
GRADY	LEROY DEE WYNN ET UX	UNITED PRODUCTION COMPANY LLC	12/30/1996	2912	177	SW/4	09N	05W	36
GRADY	MARLANA MILBURN MINNICK	UNITED PRODUCTION COMPANY LLC	12/18/1996	2925	214	SE/4	09N	05W	36
GRADY	MARY JO CHRISTINA	UNITED PRODUCTION COMPANY LLC	12/10/1996	2909	594	E/2 NW/4	09N	05W	36
GRADY	MILDRED T HOLLAND REV TRUST	UNITED PRODUCTION COMPANY LLC	12/10/1996	2912	49	SE/4	09N	05W	36
GRADY	OLETA WYNN	UNITED PRODUCTION COMPANY LLC	1/13/1997	2914	49	SW/4	09N	05W	36
GRADY	PAULA M ALLEN	UNITED PRODUCTION COMPANY LLC	12/31/1996	2921	197	E/2 NW/4	09N	05W	36
GRADY	RAYMOND E ARD ET UX	UNITED PRODUCTION COMPANY LLC	12/16/1996	2909	597	N/2 SE/4	09N	05W	36
GRADY	ROBERT C BROWN JR ET UX	UNITED PRODUCTION COMPANY LLC	12/30/1996	2912	46	SW/4	09N	05W	36
GRADY	RUTLAND SAVINGS BANK	UNITED PRODUCTION COMPANY LLC	1/24/1997	2924	248	SE/4	09N	05W	36
GRADY	TED HESTER	ROSS D HEARN	1/8/1997	2912	169	S/2 SW/4 NE/4	09N	05W	36
GRADY	WILLIAM J LEE	UNITED PRODUCTION COMPANY LLC	12/18/1996	2909	589	SW/4	09N	05W	36
GRADY	ANGELA CREEKMORE	ROAN RESOURCES LLC	6/11/2018	5459	264	E/2 SW/4 SE/4	09N	05W	01
GRADY	ANTA BEER	ROAN RESOURCES LLC	8/31/2018	5492	352	NE/4 SE/4 SE/4	09N	05W	01
GRADY	BARBARA ANN JONES	ROAN RESOURCES LLC	1/14/2018	5521	554	N/2 S/2 NW/4	09N	05W	01
GRADY	BETTY JOYCE SEATON	ROAN RESOURCES LLC	6/11/2018	5474	43	E/2 SW/4 SE/4	09N	05W	01
GRADY	BOBBIE G ECTON & LINDA S ECTON J/T	PATRIOT E&P LLC	5/14/2018	5445	472		09N	05W	01
GRADY	CANDACE REGISTER	ROAN RESOURCES LLC	6/11/2018	5474	37	E/2 SW/4 SE/4	09N	05W	01
GRADY	CHARLES L HUBBARD	ROAN RESOURCES LLC	11/6/2018	5503	138	N/2 S/2 NW/4	09N	05W	01
GRADY	CHARLTON LEE RIGSBY	PATRIOT E&P LLC	5/3/2018	5445	475		09N	05W	01
GRADY	CHRISTINE PENNILE	ROAN RESOURCES LLC	7/13/2018	5474	28	E/2 SW/4 SE/4	09N	05W	01

I-2024-007025

Book 6320 Pg 128

06/07/2024 10:52am

Pg 0001-0211

Fee: \$438.00 Doc: \$0.00

Jill Locke - Grady County Clerk
State of Oklahoma

GRADY	CYRUS LAND & ROYALTY LLC	CITIZEN ENERGY II LLC	6/22/2016	5071	549	WEST 528 FT OF THE S/2 S/2 NE/4 SE/4.	09N	05W	01
GRADY	ETHEL DARLENE FAIRES & BENJAMIN FRANKLIN FAIRES	ROAN RESOURCES LLC	2/25/2019	5551	313	W/2 SE/4 SE/4	09N	05W	01
GRADY	FAYE CARPENTER	ROAN RESOURCES LLC	7/12/2018	5478	216	E/2 SW/4 SE/4	09N	05W	01
GRADY	FLOYD RAY COTTRELL & VICTORIA ANN COTTRELL	ROAN RESOURCES LLC	2/4/2019	5552	550	NE/4 SE/4 SE/4	09N	05W	01
GRADY	GARY POLLARD	ROAN RESOURCES LLC	7/18/2018	5474	15	N/2 N/2 SE/4	09N	05W	01
GRADY	GLENNA GOSS	ROAN RESOURCES LLC	7/18/2018	5474	21	N/2 N/2 SE/4	09N	05W	01
GRADY	GRETCHEN PERRYMAN	ROAN RESOURCES LLC	7/13/2018	5478	207	E/2 SW/4 SE/4	09N	05W	01
GRADY	J PAUL JOHNSON	ROAN RESOURCES LLC	6/18/2018	5474	24	N/2 N/2 SE/4	09N	05W	01
GRADY	JANICE HAMILTON	ROAN RESOURCES LLC	7/13/2018	5478	201	E/2 SW/4 SE/4	09N	05W	01
GRADY	JENNIFER BOLINDER	ROAN RESOURCES LLC	6/11/2018	5474	40	E/2 SW/4 SE/4	09N	05W	01
GRADY	JOE ANN WHITE TAYLOR	ROAN RESOURCES LLC	6/4/2018	6443	520	E/2 SW/4 SE/4	09N	05W	01
GRADY	JULIA ANN PIERCE	ROAN RESOURCES LLC	6/11/2018	5474	34	N/2 N/2 SE/4	09N	05W	01
GRADY	JUSTINE MARIE AYERS	ROAN RESOURCES LLC	6/14/2018	5474	47	E/2 SW/4 SE/4	09N	05W	01
GRADY	KARIE L JONES	ROAN RESOURCES LLC	11/7/2018	5517	111	N/2 S/2 NW/4	09N	05W	01
GRADY	KELSEY INGRAM	ROAN RESOURCES LLC	6/11/2018	5474	53	E/2 SW/4 SE/4	09N	05W	01
GRADY	LOVEL EUGENE WHITE	ROAN RESOURCES LLC	6/20/2018	5474	31	E/2 SW/4 SE/4	09N	05W	01
GRADY	LOVETTA WHITE THOMPSON	ROAN RESOURCES LLC	6/4/2018	5443	526	E/2 SW/4 SE/4	09N	05W	01
GRADY	MARSHA H IRVIN	ROAN RESOURCES LLC	6/11/2018	5474	11	E/2 SW/4 SE/4	09N	05W	01
GRADY	MICHELLE FLEMING	ROAN RESOURCES LLC	7/13/2018	5478	210	E/2 SW/4 SE/4	09N	05W	01
GRADY	MICKEY DAVIS	ROAN RESOURCES LLC	7/13/2018	5478	204	E/2 SW/4 SE/4	09N	05W	01
GRADY	OKLAHOMA ROYALTIES II LLC	ROAN RESOURCES LLC	11/6/2018	5526	547	N/2 S/2 NW/4	09N	05W	01
GRADY	PATRICIA BEATRICE WHITE LONG	ROAN RESOURCES LLC	6/20/2018	5478	213	E/2 SW/4 SE/4	09N	05W	01
GRADY	ROBERT INGRAM	ROAN RESOURCES LLC	6/11/2018	5474	50	E/2 SW/4 SE/4	09N	05W	01
GRADY	RODNEY PARKER	ROAN RESOURCES LLC	6/11/2018	5478	436	E/2 SW/4 SE/4	09N	05W	01
GRADY	SAPPINGTON ENERGY INTEREST LTD	ROAN RESOURCES LLC	6/25/2018	5500	498	N/2 S/2 NW/4	09N	05W	01
GRADY	SHIRLEY LIPTACK SCHILLINGER	ROAN RESOURCES LLC	6/4/2018	5443	523	N/2 N/2 SE/4	09N	05W	01
GRADY	STACK ENERGY PARTNERS LLC	ROAN RESOURCES LLC	10/28/2018	5483	407	SE/4 SW/4	09N	05W	01
GRADY	STINCHCOMB FAMILY REV TR DTD 3-8-05	CITIZEN ENERGY II LLC	5/26/2016	5071	547		09N	05W	01
GRADY	TINA DAVIS	ROAN RESOURCES LLC	7/18/2018	5474	18	N/2 N/2 SE/4	09N	05W	01

I-2024-007025

06/07/2024 10:52am

Book 6320 Pg 129

Pg 0001-0211

Fee: \$438.00 Doc: \$0.00

Jill Locke - Grady County Clerk
State of Oklahoma

GRADY	UMBACH ESTATE PROPERTIES	ROAN RESOURCES LLC	10/21/2018	5497	308	S/2 NE/4	09N	05W	01
GRADY	WILLIAM CAMPBELL	ROAN RESOURCES LLC	6/11/2018	5449	554	E/2 SW/4 SE/4	09N	05W	01
GRADY	AARON DWIGHT ROSS	ONEOK EXPLORATION COMPANY	1/25/1984	1403	521	N/2 SW/4	09N	05W	05
GRADY	ALLEEN H BROWN	OKLAHOMA INDEPENDENT LEASING INC	10/24/1983	1389	173	SW/4 NE/4, S/2 NW/4	09N	05W	05
GRADY	ANDREW J FRYREAR	MACK ENERGY OIL & GAS COMPANY OKLAHOMA INDEPENDENT LEASING INC	7/7/1986	1725	43	SW/4 SE/4, LESS A 0.5 ACRE TRACT	09N	05W	05
GRADY	ANNA LEE BROWN	ONEOK EXPLORATION COMPANY	10/7/1983	1388	257	S/2 NW/4, SW/4 NE/4	09N	05W	05
GRADY	ARLENE T MORRIS	ONEOK EXPLORATION COMPANY	1/26/1984	1409	504	NW/4 SE/4	09N	05W	05
GRADY	BOBBY R FRYREAR	JOE M VAN AUKEN	3/20/1984	1431	233	SW/4 SE/4, LESS A 0.5 ACRE TRACT	09N	05W	05
GRADY	BONNER FAMILY TRUST	CITIZEN ENERGY II LLC	6/9/2015	4925	512	S/2 NE/4 SE/4	09N	05W	05
GRADY	CHARLES HUBBARD ET AL	WARREN AMERICAN OIL COMPANY LLC	8/29/1984	1439	23	SE/4 SE/4, S/2 NE/4 SE/4	09N	05W	05
GRADY	CHARLEY H. MEADOWS	WARREN AMERICAN OIL COMPANY LLC	7/2/1984	1430	366	SW/4 SE/4, LESS A 0.5 ACRE TRACT	09N	05W	05
GRADY	CHRISTINE FRYREAR	JOE M VAN AUKEN	3/20/1984	1414	345	SW/4 SE/4, LESS A 0.5 ACRE TRACT	09N	05W	05
GRADY	CLARO REALTY INC	WARREN AMERICAN OIL COMPANY LLC	7/2/1984	1430	354	SW/4 SW/4	09N	05W	05
GRADY	CONNIE WATERS, NOW BORDEN	RANDAL PETROLEUM CORPORATION	1/6/1986	1649	294	SE/4 NE/4	09N	05W	05
GRADY	DON R. LAWRENZ, JR., TRUSTEE FOR	BLANCA INC	11/15/1984	1491	65	S/2 NE/4 SE/4, SE/4 SE/4	09N	05W	05
GRADY	BARBARA B. LAWRENZ	JOE M VAN AUKEN	3/20/1984	1420	448	SW/4 SE/4, LESS A 0.5 ACRE TRACT	09N	05W	05
GRADY	DONNA SUE EASTLACK	OKLAHOMA INDEPENDENT LEASING INC	12/20/1983	1395	721	N/2 SW/4	09N	05W	05
GRADY	EARL CAMPBELL ET UX	WARREN AMERICAN OIL COMPANY LLC	7/2/1984	1430	360	SW/4 SE/4, LESS A 0.5 ACRE TRACT	09N	05W	05
GRADY	EST OF GARLAND H MEADOWS	OKLAHOMA INDEPENDENT LEASING INC	9/28/1983	1385	831	S/2 NE/4 SE/4, SE/4 SE/4	09N	05W	05
GRADY	FAYE N HUBBARD	WARREN AMERICAN OIL COMPANY LLC	12/30/1985	1436	713	LOTS 3, 4, W/2 LOT 2, E/2	09N	05W	05
GRADY	FRED VOIGT	ALFORD OIL CORPORATION	1/29/1986	1814	140	E/2	09N	05W	05
GRADY	FRED VOIGT A WIDOWER	ALFORD OIL CORPORATION	12/30/1985	1814	143	E/2 OF LOT 2	09N	05W	05
GRADY	FRED VOIGT, A WIDOWER	RANDAL PETROLEUM CORPORATION	12/30/1985	1655	93	E/2 OF LOT 2	09N	05W	05
GRADY	GLADYS O SPARKS	MACK ENERGY OIL & GAS COMPANY	7/7/1986	1725	49	SW/4 SE/4, LESS A 0.5 ACRE TRACT	09N	05W	05
GRADY	H J BLEAKLEY ET AL	J.D. SIMMONS INC	3/1/1984	1418	223	S/2 NW/4	09N	05W	05
GRADY	HAROLD E MCCARTHEY ET UX	JACK B SMITH	1/7/1985	499	162	SW/4 SW/4	09N	05W	05
GRADY	HAROLD E. MCCARTHEY AND TARCIE	JACK B SMITH	1/7/1985	1499	162	SW/4 SW/4	09N	05W	05
GRADY	FERN MCCARTHEY, HUSBAND AND WIFE	J.D. SIMMONS INC	2/24/1984	1409	563	N/2 NE/4 SE/4	09N	05W	05
GRADY	HARRY H DIAMOND INC	OKLAHOMA INDEPENDENT LEASING INC	9/28/1983	1388	253	SE/4 NE/4	09N	05W	05
GRADY	HASKELL WILLIS MEEK ET UX	OKLAHOMA INDEPENDENT LEASING INC	9/28/1983	1388	253	SE/4 NE/4	09N	05W	05
GRADY	ICARUS INC	J.D. SIMMONS INC	2/14/1984	1410	886	S/2 NW/4, SW/4 NE/4	09N	05W	05

1-2024-007025

Book 6320 Pg 130

06/07/2024 10:52am

Pg 0001-0211

Fee: \$438.00 Doc: \$0.00

Jill Locke - Grady County Clerk
State of Oklahoma

GRADY	J MICHAEL MEINERZ	J.D. SIMMONS INC	2/14/1984	1410	892	SW/4 NE/4	09N	05W	05
GRADY	JAMES N. HARRIS, HEIR OF JUANITA GAIL	RANDAL PETROLEUM CORPORATION	1/6/1986	1654	195	SE/4 NE/4	09N	05W	05
GRADY	JEAN J BLEAKLEY	J.D. SIMMONS INC	2/14/1984	1411	587	S/2 NW/4	09N	05W	05
GRADY	JEFFERSON B BROWN ET UX	OKLAHOMA INDEPENDENT LEASING INC	10/3/1983	1388	265	S/2 NW/4	09N	05W	05
GRADY	JEFFREY J MEINERZ	J.D. SIMMONS INC	2/14/1984	1410	894	SW/4 NE/4, S/2 NW/4	09N	05W	05
GRADY	JOE POTTER, AS AIF FOR HORACE POTTER	J.D. SIMMONS INC	2/15/1984	1410	888	SW/4 SE/4, LESS A 0.5 ACRE TRACT	09N	05W	05
GRADY	JOE W OMEALEY ET UX	ENERGY LAND SERVICES INC	8/13/1984	1435	655	NW/4 SE/4	09N	05W	05
GRADY	JOYCE DYER	JOE M VAN AUKEN	3/20/1984	1420	446	SW/4 SE/4, LESS A 0.5 ACRE TRACT	09N	05W	05
GRADY	KAREN FRYREAR	JOE M VAN AUKEN	3/20/1984	1420	450	SW/4 SE/4, LESS A 0.5 ACRE TRACT	09N	05W	05
GRADY	KETH SULLIVAN ET UX	WARREN AMERICAN OIL COMPANY LLC	1/7/1985	1505	142	SW/4 SW/4	09N	05W	05
GRADY	KENNETH B W HARWELL ET UX	J.D. SIMMONS INC	2/15/1984	1411	585	NW/4 SE/4	09N	05W	05
GRADY	LINDA IVIE	JOE M VAN AUKEN	3/20/1984	1420	444	SW/4 SE/4, LESS A 0.5 ACRE TRACT	09N	05W	05
GRADY	LLOYD POWERS, A MARRIED MAN DEALING IN HIS SOLE AND SEPARATE PROPERTY	ENERGY LAND SERVICES INC	1/24/1986	1657	99	S/2 NW/4	09N	05W	05
GRADY	MARIE FRYREAR HART	MACK ENERGY OIL & GAS COMPANY	7/7/1986	1725	45	SW/4 SE/4, LESS A 0.5 ACRE TRACT	09N	05W	05
GRADY	MARY FRYREAR ARY	JOE M VAN AUKEN	3/20/1984	1414	347	SW/4 SE/4, LESS A 0.5 ACRE TRACT SE/4, A 16.5 FOOT STRIP DESCRIBED AS FOLLOWS: BEGINNING AT A POINT 1320 FEET WEST OF THE SOUTHEAST CORNER OF SECTION 5-9N-5W; THENCE NORTH 1320 FEET; THENCE WEST 16.5 FEET; THENCE SOUTH 1320 FEET; THENCE EAST 16.5 FEET TO THE POINT OF BEGINNING	09N	05W	05
GRADY	MAX DEFIBAUGH ET UX	WARREN AMERICAN OIL COMPANY LLC	6/27/1984	1430	358	ALL	09N	05W	05
GRADY	OCC FP ORDER 299493	CHAMPIONS RESOURCES INC	6/23/1986			N/2 NE/4 SE/4	09N	05W	05
GRADY	PAR OIL COMPANY	J.D. SIMMONS INC	2/24/1984	1410	653	SW/4 SE/4, LESS A 0.5 ACRE TRACT	09N	05W	05
GRADY	PATRICIA CURTIS	JOE M VAN AUKEN	3/20/1984	1431	231	SW/4 SE/4, LESS A 0.5 ACRE TRACT	09N	05W	05
GRADY	PAUL HARRIS	ENERGY LAND SERVICES INC	1/17/1986	1651	62	LOT 1, SE/4 NE/4 SW/4 SE/4, LESS AND EXCEPT A .5 ACRE TRACT DESCRIBED AS A STRIP OF LAND 1 ROD IN WIDTH OFF THE EAST SIDE OF THE SW/4 SE/4 DESCRIBED AS BEGINNING AT A POINT 1320 FEET WEST OF THE SOUTHEAST CORNER OF SECTION 5 THENCE NORTH 1320 FEET THENCE WEST 16.50 FT THENCE SOUTH 1320 FT THENCE EAST 16.50 FT TO THE POINT OF BEGINNING	09N	05W	05
GRADY	RAYBOURN B FRYREAR	MACK ENERGY OIL & GAS COMPANY	7/7/1986	1725	47	SW/4 NE/4	09N	05W	05
GRADY	REVA R POWERS	ENERGY LAND SERVICES INC	1/24/1986	1857	97	SW/4 NE/4	09N	05W	05

I-2024-007025

06/07/2024 10:52am

Book 6320 Pg 131

Pg 0001-0211

Fee: \$438.00 Doc: \$0.00

Jill Locke - Grady County Clerk
State of Oklahoma

GRADY	REVA R. POWERS, A MARRIED WOMAN DEALING IN HER SOLE AND SEPARATE PROPERTY	ENERGY LAND SERVICES INC OKLAHOMA INDEPENDENT LEASING INC	1/24/1986	1657	97		09N	05W	05
GRADY	ROY B OSBORN ET UX	WARREN AMERICAN OIL COMPANY LLC	9/28/1983	1385	825	SE/4 SE/4, S/2 NE/4 SE/4	09N	05W	05
GRADY	SANDRA K YOCHAM ET VIR	WARREN AMERICAN OIL COMPANY LLC	7/5/1984	1430	362	SW/4 SE/4, N/2 SW/4	09N	05W	05
GRADY	SYLVIA M FRYREAR	JOE M VAN AUKEN	3/20/1984	1414	343	SW/4 SE/4, LESS A 0.5 ACRE TRACT	09N	05W	05
GRADY	TAPT MILFORD	WARREN AMERICAN OIL COMPANY LLC	7/5/1984	1430	364	N/2 SW/4	09N	05W	05
GRADY	TERRY B FRYREAR	JOE M VAN AUKEN	3/20/1984	1414	341	SW/4 SE/4, LESS A 0.5 ACRE TRACT	09N	05W	05
GRADY	THOMAS R FRYREAR	JOE M VAN AUKEN	3/20/1984	1432	738	SW/4 SE/4, LESS A 0.5 ACRE TRACT	09N	05W	05
GRADY	TROY MARLOW ET UX	JACK B SMITH	1/15/1985	1506	198	SE/4 SW/4	09N	05W	05
GRADY	YVONNE FISHER AKIN ET UX	WARREN AMERICAN OIL COMPANY LLC	8/6/1984	1434	809	N/2 SW/4, N/2 NE/4	09N	05W	05
GRADY	CITIZEN ENERGY II LLC	LINN ENERGY HOLDINGS LLC OKLAHOMA INDEPENDENT LEASING INC	8/1/2015	5044	214	ACREAGE FROM CITIZENS TERM ASSIGNMENT - LEASES TO BE UPDATED AT LATER TIME	09N	05W	06
GRADY	EDWARD J HOFFMAN ET UX	ONEBOK EXPLORATION COMPANY	12/6/1983	1393	714	SE/4 NE/4 SE/4	09N	05W	06
GRADY	ELMER B PARKS	ONEBOK EXPLORATION COMPANY	2/2/1982	1293	346	W/2 SE/4 SW/4, W/2 SE/4 NW/4	09N	05W	06
GRADY	ETHAL ANN DUNGAN ET VIR	ONEBOK EXPLORATION COMPANY	6/7/1983	1366	204	S/2 S/2 SE/4, SE/4 SE/4 SW/4	09N	05W	06

1-2024-007025

06/07/2024 10:52am

Book 6320 Pg 132

Pg 0001-0211

Fee: \$438.00 Doc: \$0.00

Jill Locke - Grady County Clerk

State of Oklahoma

GRADY	J W RATCLIFFE JR ET UX	JIMMY CARPENTER	2/22/1979	1134	815	A PART OF LOT 5 LYING IN THE NW/4 OF SECTION 6-9N-5W, BEING MORE PARTICULARLY DESCRIBED AS FOLLOWS: COMMENCING AT THE SW/C OF SAID LOT 5, SAID POINT ALSO BEING THE SW/C OF NW/4 OF SECTION 6; THENCE N 89 DEGREES 50'55" E ALONG THE S LINE OF SAID LOT 5 A DISTANCE OF 506.50'; THENCE N 00 DEGREES 05'51" W AND PARALLEL WITH THE W LINE OF SAID LOT 5 A DISTANCE OF 262.60'; THENCE N 89 DEGREES 50'55" E AND PARALLEL WITH THE S LINE OF SAID LOT 5 A DISTANCE OF 262.70'; THENCE N 00 DEGREES 05'51" W AND PARALLEL WITH THE W LINE OF SAID LOT 5 A DISTANCE OF 403.70' TO THE POB; THENCE CONTINUING N 00 DEGREES 05'51" W A DISTANCE OF 403.70'; THENCE N 89 DEGREES 50'55" E AND PARALLEL WITH THE S LINE OF SAID LOT 5 A DISTANCE OF 497.87' TO A POINT ON THE E LINE OF SAID LOT 5; THENCE S 00 DEGREES 20' 21" E ALONG SAID E LINE A DISTANCE OF 403.70' TO A POINT 666.30' N OF THE SW/C OF SAID LOT 5; THENCE S 89 DEGREES 50'55" W AND PARALLEL WITH THE S LINE OF SAID LOT 5 A DISTANCE OF 499.57' TO	09N	05W	06
GRADY	JENNIE WILLIAMS	ROBERT REVILLE	2/1/1984	1475	287	W/2 NE/4 SW/4	09N	05W	06
GRADY	JOYCE E SANDLER PERKINS	JACK B SMITH	11/4/1983	1394	848	SE/4 NE/4 SE/4	09N	05W	06
GRADY	LAURENCE LEE ROSIER	ONEOK EXPLORATION COMPANY	2/2/1982	1295	679	W/2 SE/4 NW/4, W/2 SE/4 SW/4	09N	05W	06

1-2024-007025

06/07/2024 10:52am

Book 6320 Pg 133

Pg 0001-0211

Fee: \$438.00 Doc: \$0.00

Jill Locke - Grady County Clerk

State of Oklahoma

GRADY	MARY B HUI, SEY	SOONER OIL LEASING INC	9/15/1981	1287	665	OF THE SOUTH LINE OF SAID LOT 5, SAID POINT BEING THE POINT OF BEGINNING; THENCE SOUTH 89 DEGREES 50' 55" WEST AND PARALLEL WITH THE SOUTH LINE OF SAID LOT 5 A DISTANCE OF 300.40 FEET; THENCE NORTH 00 DEGREES 06' 51" WEST AND PARALLEL WITH THE WEST LINE OF LOT 5 A DISTANCE OF 251.50 FEET TO A POINT ON THE NORTH LINE OF SAID LOT 5; THENCE NORTH 89 DEGREES 51' 02" EAST ALONG SAID NORTH LINE A DISTANCE OF 797.21 FEET TO THE NORTHEAST CORNER OF SAID LOT 5; THENCE SOUTH 89 DEGREES 50' 55" WEST AND PARALLEL WITH THE SOUTH LINE OF SAID LOT 5 A DISTANCE OF 499.87 FEET TO THE POINT OF BEGINNING (4.609 ACRES).	09N	05W	06
GRADY	MIRIAM K FREEDMAN	OKLAHOMA INDEPENDENT LEASING INC	9/27/1983	1385	823	SE/4 SE/4 SW/4	09N	05W	06
GRADY	MYRA J TRAXLER	QUANAHA COMPANY	10/26/1984	1462	200	SW/4 NE/4	09N	05W	06
GRADY	OCC FP ORDER 253480	ROBERT A GARBRUCHT	2/9/1984			ALL	09N	05W	06
GRADY	OPAL M JEFFRIES	JIMMY CARPENTER	2/26/1979	1134	656	SE/4 NE/4	09N	05W	06
GRADY	PORTER D SHOCKEY & JUNE P SHOCKEY	OKLAHOMA INDEPENDENT LEASING INC	7/21/1983	1365	339	N/2 SW/4 SE/4	09N	05W	06
GRADY	PORTER D SHOCKEY ET UX	OKLAHOMA INDEPENDENT LEASING INC	6/15/1983	1365	341	N/2 SW/4 SE/4	09N	05W	06
GRADY	SAMOLINE BICKLE	JACK B SMITH	11/4/1983	1393	137	W/2 NE/4 SW/4	09N	05W	06
GRADY	SUANN HENDREN	ONEOK EXPLORATION COMPANY	2/2/1982	1294	431	W/2 SE/4 SW/4, W/2 SE/4 NW/4	09N	05W	06
GRADY	THE WILL OF SAMUEL E FRIERSON	ONEOK EXPLORATION COMPANY	6/21/1983	1366	888	N/2 N/2 SE/4, E/2 NE/4 SW/4	09N	05W	06
GRADY	TOMMY J PARK ET UX	JIMMY CARPENTER	2/22/1983	1134	659	W/2 NE/4 SW/4	09N	05W	06
GRADY	VIRGINIA BROWN WILLIFORD	JACK B SMITH	11/4/1983	1393	135	W/2 NE/4 SW/4	09N	05W	06
GRADY	W J TRAXLER ET AL	QUANAHA COMPANY	4/30/1981	1250	326	SW/4 NE/4	09N	05W	06
GRADY	W R SHOCKEY & CHARLOTTE SHOCKEY	OKLAHOMA INDEPENDENT LEASING INC	7/21/1983	1365	335	N/2 SW/4 SE/4	09N	05W	06
GRADY	W R SHOCKEY ET AL	OKLAHOMA INDEPENDENT LEASING INC	1/1/2000	1390	405		09N	05W	06
GRADY	W R SHOCKEY ET UX	OKLAHOMA INDEPENDENT LEASING INC	7/21/1983	1365	337	E/2 NE/4 SW/4	09N	05W	06

I-2024-007025

Book 6320 Pg 134

06/07/2024 10:52am

Pg 0001-0211

Fee: \$438.00 Doc: \$0.00

Jill Locke - Grady County Clerk
State of Oklahoma

GRADY	ZARAH LOU VIRGIN	ONEOK EXPLORATION COMPANY	6/7/1983	1366	206 SE/4 SE/4	09N	05W	06
GRADY	88 PETROLEUM COMPANY INC	STAUROS OPERATING COMPANY INC	10/9/1996	2905	158 SW/4 SE/4	09N	05W	08
GRADY	ALMA HANN ET VIR	J.O. EASLEY INC	8/29/1996	2742	192 W/2 SE/4 SE/4	09N	05W	08
GRADY	BBX OIL CORPORATION	STAUROS OPERATING COMPANY INC	10/14/1996	2905	142 W/2 SE/4 SE/4, S/2 SW/4 NE/4 SE/4	09N	05W	08
GRADY	BEN MCCLAIN ET UX	WESTERN OIL & GAS DEVELOPMENT CORPORATION	9/26/1995	2815	260 NW/4 NW/4, E/2 NE/4 NW/4	09N	05W	08
GRADY	BERRY GRANT JR	STAUROS OPERATING COMPANY INC	10/29/1996	2828	601 S/2 SW/4 NE/4 SE/4	09N	05W	08
GRADY	BILL RAMEY ET UX	J.O. EASLEY INC	8/29/1994	2742	194 S/2 SW/4 NE/4 SE/4, W/2 SE/4 SE/4	09N	05W	08
GRADY	BILLY G PARKER ETUX IND & TRUSTEE	OSAGE OIL & GAS PROPERTIES INC	7/7/2015	4937	29 SW/4 NE/4	09N	05W	08
GRADY	BRYAN GRANT III	STAUROS OPERATING COMPANY INC	1/27/1997	2922	370 W/2 SE/4 SE/4, S/2 SW/4 NE/4 SE/4	09N	05W	08
GRADY	CHARLES T MILLER TRUST	WESTERN OIL & GAS DEVELOPMENT CORPORATION	9/22/1995	2815	264 E/2 W/2 NW/4	09N	05W	08
GRADY	DIVERSE GP II	STAUROS OPERATING COMPANY INC	2/11/1997	2961	432 W/2 SE/4 SE/4, S/2 SW/4 NE/4 SE/4	09N	05W	08
GRADY	DON ADLER	J.O. EASLEY INC	12/16/1994	2763	477 E/2 NE/4 SW/4, SE/4 SE/4 SW/4	09N	05W	08
GRADY	E PHIL KIRSCHNER AFFILIATED FUND	CITIZEN ENERGY II LLC	6/30/2015	4933	514 SE/4 NE/4	09N	05W	08
GRADY	EDWARD CLARK INC	STAUROS OPERATING COMPANY INC	10/1/1996	2894	131 W/2 SE/4 SE/4, S/2 SW/4 NE/4 SE/4	09N	05W	08
GRADY	ESTATE OF NORMA JEAN JARVIS	STAUROS OPERATING COMPANY INC	1/15/1997	2927	225 SW/4 SE/4	09N	05W	08
GRADY	FLOYD M MCCAUGHTRY UNIFIED TAX CREDIT FAMILY TRUST	STAUROS OPERATING COMPANY INC	10/14/1996	2905	156 W/2 SE/4 SE/4	09N	05W	08
GRADY	GAZELLE MCCAUGHTRY GARRETT	STAUROS OPERATING COMPANY INC	1/15/1997	2924	212 W/2 SE/4 SE/4	09N	05W	08
GRADY	GENEVIEVE C SLOAN 1989 TRUST	J.O. EASLEY INC	9/9/1994	2740	296 S/2 SW/4 NE/4 SE/4	09N	05W	08
GRADY	GOSS FAMILY LIMITED PARTNERSHIP	CITIZEN ENERGY II LLC	10/29/2015	4977	83 S/2 SW/4 NE/4 SE/4, S/2 NE/4	09N	05W	08
GRADY	HAROLYN J MYERS (NIE THOMAS)	OSAGE OIL & GAS PROPERTIES INC	6/28/2016	5074	119 SE/4 NE/4	09N	05W	08
GRADY	JACK MCCLAIN ET UX	EOG RESOURCES INC	8/30/1995	2811	87 E/2 W/2 NW/4	09N	05W	08
GRADY	JACK RAMBEY ET UX	J.O. EASLEY INC	8/29/1994	2745	254 W/2 SE/4 SE/4, S/2 SW/4 NE/4 SE/4	09N	05W	08
GRADY	JACKIE L HILL ET UX	J.O. EASLEY INC	9/6/1995	2816	294 E/2 NE/4 SW/4, E/2 E/2 SE/4	09N	05W	08
GRADY	JACKIE L HILL ET UX	OSAGE OIL & GAS PROPERTIES INC	7/13/2015	4937	33 N/2 NE/4	09N	05W	08
GRADY	JANELL RENNER	CITIZEN ENERGY II LLC	9/10/2015	4968	399 N/2 NE/4	09N	05W	08
GRADY	JANET L CHANEY	J.O. EASLEY INC	8/26/1994	2739	341 SW/4 NE/4, N/2 SW/4 NE/4 SE/4	09N	05W	08
GRADY	JANET L CHANEY	CITIZEN ENERGY II LLC	7/22/2015	4950	493 SW/4 NE/4, N/2 NE/4 W/2 SE/4 SE/4 LESS AND EXCEPT FORMATIONS COVERED BY OKLAHOMA CORPORATION COMMISSION POOLING ORDER NO 410203 CD NO 97000035, DATED FEBRUARY 10, 1997	09N	05W	08
GRADY	JERRY W RANCIER	OSAGE OIL & GAS PROPERTIES INC	8/15/2017	5348	221	09N	05W	08
GRADY	JOHN K AUTREY ET AL	J.O. EASLEY INC	1/22/1994	2761	310 NW/4 SE/4	09N	05W	08
GRADY	JOYCE A BELLMON ET AL	CITIZEN ENERGY II LLC	6/29/2015	4942	142 SW/4 NE/4	09N	05W	08
GRADY	KENYA J CURVIN	J.O. EASLEY INC	8/26/1994	2751	579 N/2 NE/4, SW/4 NE/4	09N	05W	08
GRADY	KENYA M WALLACE	CITIZEN ENERGY II LLC	10/12/2015	4987	85 SW/4 NE/4	09N	05W	08

1-2024-007025

Book 6320 Pg 135

06/07/2024 10:52am

Pg 0001-0211

Fee: \$438.00 Doc: \$0.00

Jill Locke - Grady County Clerk
State of Oklahoma

GRADY	KRISTEN R FRANZETT II HEIR OF NORMA	STAUROS OPERATING COMPANY INC	1/15/1997	2927	230	SW/4 SE/4	09N	05W	08
GRADY	JEAN JARVIS DE	STAUROS OPERATING COMPANY INC	1/15/1997	2924	194	S/2 SW/4 NE/4 SE/4, W/2 SE/4 SE/4	09N	05W	08
GRADY	LAVELLE MCCAUGHTRY SANDFORD	CITIZEN ENERGY II LLC	7/1/2015	4936	86	N/2 NE/4, SW/4 NE/4	09N	05W	08
GRADY	LORI NICHOLS	J.O. EASLEY INC	8/24/1994	2739	343	E/2 NE/4 SW/4, NW/4 SE/4	09N	05W	08
GRADY	LUCILLE MARIE DIXON	STAUROS OPERATING COMPANY INC	10/1/1996	2907	112	S/2 SW/4 NE/4 SE/4, W/2 SE/4 SE/4	09N	05W	08
GRADY	MAHONEY-KILLIAN INC	WESTERN OIL & GAS DEVELOPMENT CORPORATION	9/18/1995	2811	416	E/2 W/2 NW/4, NW/4 NW/4 NW/4	09N	05W	08
GRADY	MARGARET L CLABORN ET VIR	J.O. EASLEY INC	8/26/1994	2740	290	E/2 SE/4 NW/4, NW/4 NE/4 SE/4	09N	05W	08
GRADY	MARILYN GAYLE MOON	CITIZEN ENERGY II LLC	7/22/2015	4950	495	SW/4 NE/4	09N	05W	08
GRADY	MARILYN GAYLE MOON	STAUROS OPERATING COMPANY INC	10/8/1996	2922	374	W/2 SE/4 SE/4, S/2 SW/4 NE/4 SE/4	09N	05W	08
GRADY	MARY GRANT MCDONALD	STAUROS OPERATING COMPANY INC	8/29/1995	2816	300	SW/4 SW/4	09N	05W	08
GRADY	MARY JANE STINCHCOMB	STAUROS OPERATING COMPANY INC	8/29/1994	2807	349	SW/4 SW/4	09N	05W	08
GRADY	MARYJANE STINCHCOMB	STAUROS OPERATING COMPANY INC	8/29/1994	2807	349	SW/4 SW/4	09N	05W	08
GRADY	MEAD R JOHNSON & MINNIE L JOHNSON LIV TR DTD 2-29-	J.O. EASLEY INC	8/25/1994	2747	510	W/2 SE/4 SE/4, S/2 SW/4 NE/4 SE/4	09N	05W	08
GRADY	MELVIN DON BAUMANN ET UX	WESTERN OIL & GAS DEVELOPMENT CORPORATION	9/22/1995	2811	414	E/2 W/2 NW/4, E/2 NE/4 NW/4	09N	05W	08
GRADY	MELVIN W GARRETT ET UX	WESTERN OIL & GAS DEVELOPMENT CORPORATION	9/22/1995	2811	418	NW/4 NW/4, W/2 E/2 NW/4	09N	05W	08
GRADY	MERRIL COBB INDIVIDUAL & TRUSTEE	OSAGE OIL & GAS PROPERTIES INC	7/15/2015	4945	221	N/2 NE/4	09N	05W	08
GRADY	MICHAEL A BIRCH	STAUROS OPERATING COMPANY INC	10/14/1996	2905	145	W/2 SE/4 SE/4	09N	05W	08
GRADY	MONTE L VINCENT	J.O. EASLEY INC	8/29/1994	2742	196	N/2 NE/4, E/2 SE/4 NW/4	09N	05W	08
GRADY	OCC FP ORDER 401502	WESTERN OIL & GAS DEVELOPMENT CORPORATION	5/21/1996			SW/4	09N	05W	08
GRADY	OCC FP ORDER 410203	STAUROS OPERATING COMPANY INC	3/10/1997			SE/4	09N	05W	08
GRADY	OCC FP ORDER 668269	LINN ENERGY HOLDINGS LLC	8/29/2017			ALL	09N	05W	08
GRADY	OLLIE GERTRUDE AUTREY ESTATE	J.O. EASLEY INC	12/22/1994	2761	308	SE/4 SE/4 SW/4	09N	05W	08
GRADY	RAMEY FAMILY TRUST DTD 11-16-93	J.O. EASLEY INC	9/8/1995	2824	449	N/2 NE/4, W/2 SE/4 SE/4, SW/4 NW/4, N/2	09N	05W	08
GRADY	RANDALL BELLMON ET UX	J.O. EASLEY INC	9/6/1995	2733	270	E/2 SE/4 NW/4	09N	05W	08
GRADY	RICHARD A LINEHAN	J.O. EASLEY INC	9/9/1994	2740	292	S/2 SW/4 NE/4 SE/4	09N	05W	08
GRADY	ROBERT DEAN SMITH	WESTERN OIL & GAS DEVELOPMENT CORPORATION	8/23/1995	2810	187	E/2 NE/4 NW/4, NW/4 NW/4 NW/4	09N	05W	08
GRADY	ROBERT IRBY CLARKE 1984 TRUST	J.O. EASLEY INC	9/9/1994	2740	286	S/2 SW/4 NE/4 SE/4, W/2 SE/4 SE/4	09N	05W	08
GRADY	ROBERT S MILLER	WESTERN OIL & GAS DEVELOPMENT CORPORATION	8/28/1995	2811	89	NW/4 NW/4, SW/4 SW/4 NW/4	09N	05W	08
GRADY	SAM COBB FAMILY TRUST DTD 1/24/1991	WESTERN OIL & GAS DEVELOPMENT CORPORATION	10/6/1995	2815	262	E/2 SE/4 NW/4	09N	05W	08
GRADY	SAM COBB FAMILY TRUST DTD 1-24-91	STAUROS OPERATING COMPANY INC	1/15/1997	2924	192	NW/4 SE/4	09N	05W	08
GRADY	SUZANNE ELIZABETH HANSEN	J.O. EASLEY INC	8/26/1994	2739	345	E/2 SE/4 NW/4, NW/4 NE/4 SE/4	09N	05W	08
GRADY	SUZANNE SACHSE PARKER ET VIR	J.O. EASLEY INC	8/26/1994	2740	294	E/2 NE/4 SW/4, E/2 SE/4 NW/4	09N	05W	08

GRADY	TERRANCE W WARNER	STAUROS OPERATING COMPANY INC WESTERN OIL & GAS DEVELOPMENT CORPORATION	1/15/1997	2927	228	SW/4 SE/4	09N	05W	08
GRADY	THE HAROLD E MCCARTHEY TRUST	STAUROS OPERATING COMPANY INC	7/24/1995	2799	494	NW/4 SW/4, N/2 NW/4	09N	05W	08
GRADY	THE NATHAN FAMILY TRUST	WESTERN OIL & GAS DEVELOPMENT CORPORATION	10/9/1997	2826	401	SW/4 SE/4	09N	05W	08
GRADY	THE SULLIVAN FAMILY PARTNERSHIP	WESTERN OIL & GAS DEVELOPMENT CORPORATION	8/25/1995	2810	185	NW/4 SW/4 NW/4, SW/4 NW/4 NW/4	09N	05W	08
GRADY	THE TRACIE F MCCARTHEY REV TRUST	WESTERN OIL & GAS DEVELOPMENT CORPORATION	7/24/1995	2799	492	NW/4 SW/4, SW/4 NW/4	09N	05W	08
GRADY	TINA L SIMES (NEE THOMAS)	OSAGE OIL & GAS PROPERTIES INC	6/28/2016	5074	117	SE/4 NE/4	09N	05W	08
GRADY	TRIO PETROLEUM CORPORATION	STAUROS OPERATING COMPANY INC	10/14/1996	2922	362	W/2 SE/4 SE/4, S/2 SW/4 NE/4 SE/4	09N	05W	08
GRADY	VINCENT C MARCUS TRUST DTD 9-14-88	J.O. EASLEY INC	8/29/1994	2767	397	W/2 SE/4 SE/4	09N	05W	08
GRADY	W A CLARKE JR 1989 TRUST	J.O. EASLEY INC	9/9/1994	2740	288	S/2 SW/4 NE/4 SE/4, W/2 SE/4 SE/4	09N	05W	08
GRADY	MINNIE K. ROBBERSON, EXECUTRIX OF THE ESTATE OF JAMES R. ROBBERSON, DECEASED, AND AS AN INDIVIDUAL	JONES & PELLOW OIL COMPANY	3/20/1972	501	642	NW/4 SE/4, LOTS 1, 2	10N	05W	14
GRADY	R.W. ROBBERSON, MAY M. ROBBERSON, GLENN E. ROBBERSON, AND MAY MARTENA MORGENSEN	JONES & PELLOW OIL COMPANY	3/20/1972	501	638	NW/4 SE/4, LOTS 1, 2	10N	05W	14
GRADY	ALICE GRANDSTAFF	RANDAL PETROLEUM CORPORATION	9/9/1983	1386	171	RIVERBED AC / 1.33 + 0.65 + 5.09 = 7.07 LOT 13 IS NOW LOST DUE TO EROSION LOT 17 UPLAND & ACCRETION & RIVERBED AC / 27.08 + 0.00 + 7.98 = 35.06 E/2 SW/4 SE/4, E OF LOT 14 LESS: UPLAND & ACCRETION & RIVERBED AC, LOT 15: UPLAND & ACCRETION & RIVERBED AC, LOT 16: UPLAND & ACCRETION &	10N	05W	18
GRADY	ANNA JENELL CAMPBELL	RANDAL PETROLEUM CORPORATION	3/7/1983	1349	42	RIVERBED AC, NE/4 SW/4 LOT 12 UPLAND & ACCRETION & RIVERBED AC / 1.33 + 0.65 + 5.09 = 7.07 LOT 13 IS NOW LOST DUE TO EROSION LOT 17 UPLAND & ACCRETION &	10N	05W	18
GRADY	ANNA MEYERS AKA ANNA MYERS	RANDAL PETROLEUM CORPORATION	6/22/1983	1371	127	RIVERBED AC / 27.08 + 0.00 + 7.98 = 35.06 LOT 13 IS NOW LOST DUE TO EROSION, LOT 17 UPLAND & ACCRETION &	10N	05W	18
GRADY	BERNADINE PURCELL	WICKLUND PETROLEUM CORPORATION	5/30/1984	1431	775	LOT 12 UPLAND & ACCRETION & RIVERBED AC / 1.33 + 0.65 + 5.09 = 7.07 LOT 13 IS NOW LOST DUE TO EROSION LOT 17 UPLAND & ACCRETION &	10N	05W	18
GRADY	BERNICE FIDLER	RANDAL PETROLEUM CORPORATION	8/29/1983	1382	665	RIVERBED AC / 27.08 + 0.00 + 7.98 = 35.06 LOT 17 UPLAND & ACCRETION &	10N	05W	18
GRADY	BILLIE JUNE LONG	RANDAL PETROLEUM CORPORATION	3/7/1983	1349	48	SW/4 SE/4	10N	05W	18
GRADY	BURLINGTON NORTHERN RAILROAD C	BLUE QUAIL OIL & GAS INC	12/1/1984	1649	223	NE/4	10N	05W	18

I-2024-007025

Book 6320 Pg 137

06/07/2024 10:52am

Pg 0001-0211

Fee: \$438.00 Doc: \$0.00

Jill Locke - Grady County Clerk
State of Oklahoma

GRADY	CATHOLIC UNIVERSITY OF OKLAHOMA	CITIZEN ENERGY II LLC		10/7/2015	4968	79	LOT 10 UPLAND & ACCRETION & RIVERBED AC / 5.81 + 5.27 + 0.00 = 11.08 LOT 11 UPLAND & ACCRETION & RIVERBED AC / 29.02 + 19.52 + 17.35 = 54.81	10N	05W	18
GRADY	CLARENCE WELLS	RANDAL PETROLEUM CORPORATION		6/22/1983	1376	827	LOT 12 UPLAND & ACCRETION & RIVERBED AC / 1.33 + 0.65 + 5.09 = 7.07 LOT 13 IS NOW LOST DUE TO EROSION LOT 17 UPLAND & ACCRETION & RIVERBED AC / 27.08 + 0.00 + 7.98 = 35.06	10N	05W	18
GRADY	DELBERT STREBER AKA DELBERT STREBAR	RANDAL PETROLEUM CORPORATION		8/29/1983	1384	602	LOT 12 UPLAND & ACCRETION & RIVERBED AC / 1.33 + 0.65 + 5.09 = 7.07 LOT 13 IS NOW LOST DUE TO EROSION LOT 17 UPLAND & ACCRETION & RIVERBED AC / 27.08 + 0.00 + 7.98 = 35.06	10N	05W	18
GRADY	DIANE COTNER WERMY	OSAGE OIL & GAS PROPERTIES INC		6/30/2015	4945	216	SW/4 THE SOUTHEAST QUARTER OF THE SOUTHWEST QUARTER INCLUDING ALL ACCRETION AND RIPARIAN RIGHTS, BEING 44.65 ACRES	10N	05W	18
GRADY	DONNIE V. MCCARTHEY ET UX	RANDAL PETROLEUM CORPORATION		6/17/1983	1365	266	LOT 12 UPLAND & ACCRETION & RIVERBED AC / 1.33 + 0.65 + 5.09 = 7.07 LOT 13 IS NOW LOST DUE TO EROSION LOT 17 UPLAND & ACCRETION & RIVERBED AC / 27.08 + 0.00 + 7.98 = 35.06	10N	05W	18
GRADY	DOROTHY OGLE	RANDAL PETROLEUM CORPORATION		6/22/1983	1368	597	LOT 10: UPLAND & ACCRETION & RIVERBED AC / 0.594 + 0.00 + 0.564 = 1.158, NE SW	10N	05W	18
GRADY	GEORGIA LEE ARTERBERRY TRUST DTD 10/06/2004	RANDAL PETROLEUM CORPORATION		3/7/1983	1349	54	E/2 OF LOTS 12, 13 & ALL OF LOT 17 INCLUDING ALL ACCRETIONS AND RIPARIAN RIGHTS	10N	05W	18
GRADY	GRACE RENEGAR, GUARDIAN J F RENEGAR	BLUE QUAIL ENERGY INC		7/18/1983	1374	413	LOT 12 UPLAND & ACCRETION & RIVERBED AC / 1.33 + 0.65 + 5.09 = 7.07 LOT 13 IS NOW LOST DUE TO EROSION LOT 17 UPLAND & ACCRETION & RIVERBED AC / 27.08 + 0.00 + 7.98 = 35.06	10N	05W	18
GRADY	HAROLD CLARK	RANDAL PETROLEUM CORPORATION		6/22/1983	1390	742	RIVERBED AC / 1.33 + 0.65 + 5.09 = 7.07 LOT 13 IS NOW LOST DUE TO EROSION LOT 17 UPLAND & ACCRETION & RIVERBED AC / 27.08 + 0.00 + 7.98 = 35.06	10N	05W	18
GRADY	IVAN DARROW ET VIR	BLUE QUAIL ENERGY INC		8/11/1982	973	130	E/2 OF LOT 12, LOT 12: UPLAND & ACCRETION & RIVERBED AC	10N	05W	18
GRADY	JERRY E SPENCER	CITIZEN ENERGY II LLC		11/3/2015	4989	532	LOT 11 LYING WITHIN THE SW/4, INCLUDING ALL ACCRETION AND RIPARIAN RIGHTS	10N	05W	18
GRADY	KATHRYN LEE FAULKNER ET VIR	CITIZEN ENERGY II LLC		11/4/2015	4989	536		10N	05W	18

I-2024-007025

Book 6320 Pg 138

06/07/2024 10:52am

Pg 0001-0211

Fee: \$438.00 Doc: \$0.00

Jill Locke - Grady County Clerk

State of Oklahoma

GRADY	KATHRYN S WILSON	W.W. SONS GENERAL PARTNERSHIP		5/7/1984	1422	585	LOT 12 UPLAND & ACCRETION & RIVERBED AC / 1.33 + 0.65 + 5.09 = 7.07 LOT 13 IS NOW LOST DUE TO EROSION LOT 17 UPLAND & ACCRETION &	10N	05W	18
GRADY	KELLY LYNN BAKER ET VIR	CITIZEN ENERGY II LLC		10/19/2015	4989	534	LOT 10: UPLAND & ACCRETION & RIVERBED AC / 0.594 + 0.00 + 0.564 = 1.158 LOT 12 UPLAND & ACCRETION & RIVERBED AC / 1.33 + 0.65 + 5.09 = 7.07 LOT 13 IS NOW LOST DUE TO EROSION LOT 17 UPLAND & ACCRETION &	10N	05W	18
GRADY	LEONARD STREBAR	RANDAL PETROLEUM CORPORATION		12/21/1983	1402	104	RIVERBED AC / 27.08 + 0.00 + 7.98 = 35.06 LOT 12 UPLAND & ACCRETION & RIVERBED AC / 1.33 + 0.65 + 5.09 = 7.07 LOT 13 IS NOW LOST DUE TO EROSION LOT 17 UPLAND & ACCRETION &	10N	05W	18
GRADY	LEROY WELLS	RANDAL PETROLEUM CORPORATION		6/22/1983	1376	821	RIVERBED AC / 27.08 + 0.00 + 7.98 = 35.06 LOT 12 UPLAND & ACCRETION & RIVERBED AC / 1.33 + 0.65 + 5.09 = 7.07 LOT 13 IS NOW LOST DUE TO EROSION LOT 17 UPLAND & ACCRETION &	10N	05W	18
GRADY	MALCOLM E. MCPHERSON ET UX JT	RANDAL PETROLEUM CORPORATION		6/22/1983	1371	125	W/2 OF LOT 17 LOT 12 UPLAND & ACCRETION & RIVERBED AC / 1.33 + 0.65 + 5.09 = 7.07 LOT 13 IS NOW LOST DUE TO EROSION LOT 17 UPLAND & ACCRETION &	10N	05W	18
GRADY	MARGIE JOHNSTON	RANDAL PETROLEUM CORPORATION		6/22/1983	1371	131	RIVERBED AC / 27.08 + 0.00 + 7.98 = 35.06 LOT 10 UPLAND & ACCRETION & RIVERBED AC / 5.81 + 5.27 + 0.00 = 11.08 LOT 11 UPLAND & ACCRETION & RIVERBED AC / 29.02 + 19.52 + 17.35 = 54.81	10N	05W	18
GRADY	MARY ANN OSBORN	RANDAL PETROLEUM CORPORATION		3/7/1983	1349	57	NE SW	10N	05W	18
GRADY	MARY ANN OSBOHN LIVING TRUST DATED 4-23-97	CITIZEN ENERGY II LLC		10/19/2015	4979	212	SW/4 LOT 13 IS NOW LOST DUE TO EROSION, LOT 17 UPLAND & ACCRETION &	10N	05W	18
GRADY	MARY STREBAR	WICKLUND PETROLEUM CORPORATION		5/30/1984	1431	767	RIVERBED AC	10N	05W	18
GRADY	MARY V WILSON ET VIR	CITIZEN ENERGY II LLC		10/19/2015	4987	100	LOT 10: UPLAND & ACCRETION & RIVERBED AC / 0.594 + 0.00 + 0.564 = 1.158 SW/4 SE/4, NE/4 SW/4, W OF LOT 14 LESS:	10N	05W	18
GRADY	MAY BELLE BARRETT MAY BELLE BARRETT 2014 IRREV TRUST DTD 10-9-14	RANDAL PETROLEUM CORPORATION		3/7/1983	1349	36	UPLAND & ACCRETION & RIVERBED AC	10N	05W	18
GRADY	MAY BELLE BARRETT 2014 IRREV TRUST DTD 10-9-14	CITIZEN ENERGY II LLC		10/19/2015	4987	102	N/2 E/2 SW/4 SE/4, E OF LOT 14 LESS: UPLAND & ACCRETION & RIVERBED AC, LOT 15: UPLAND & ACCRETION & RIVERBED AC, LOT 16: UPLAND & ACCRETION & RIVERBED AC, NE/4 SW/4	10N	05W	18
GRADY	NITA FAY VOIGT ET VIR	RANDAL PETROLEUM CORPORATION		3/7/1983	1349	27	RIVERBED AC, NE/4 SW/4	10N	05W	18

I-2024-007025

06/07/2024 10:52am

Book 6320 Pg 139

Pg 0001-0211

Fee: \$438.00 Doc: \$0.00

Jill Locke - Grady County Clerk

State of Oklahoma

GRADY	NITA FAY VOIGT IRREVOCABLE TRUST DATED JUNE 22 201	CITIZEN ENERGY II LLC	10/19/2015	4979	210	SW/4 LOT 12 UPLAND & ACCRETION & RIVERBED AC / 1.33 + 0.65 + 5.09 = 7.07 LOT 13 IS NOW LOST DUE TO EROSION LOT 17 UPLAND & ACCRETION & RIVERBED AC / 27.08 + 0.00 + 7.98 = 35.06	10N	05W	18
GRADY	NONA VELMA FORSYTH	RANDAL PETROLEUM CORPORATION	8/29/1983	1387	585	LOT 12 UPLAND & ACCRETION & RIVERBED AC / 1.33 + 0.65 + 5.09 = 7.07 LOT 13 IS NOW LOST DUE TO EROSION LOT 17 UPLAND & ACCRETION & RIVERBED AC / 27.08 + 0.00 + 7.98 = 35.06	10N	05W	18
GRADY	NORMA HURST	RANDAL PETROLEUM CORPORATION	6/22/1983	1371	123	RIVERBED AC / 1.33 + 0.65 + 5.09 = 7.07 LOT 13 IS NOW LOST DUE TO EROSION LOT 17 UPLAND & ACCRETION & RIVERBED AC / 27.08 + 0.00 + 7.98 = 35.06	10N	05W	18
GRADY	OCC FP ORDER 279000	BLUE QUAIL OIL & GAS INC	5/23/1985			NE/4	10N	05W	18
GRADY	OKLAHOMA BAPTIST UNIVERSITY	CITIZEN ENERGY II LLC	11/10/2015	4989	538	SW/4 W/2 SW/4 SE/4, NE/4 SW/4, UPLAND & ACCRETION & RIVERBED AC, LOT 10, UPLAND & ACCRETION & RIVERBED AC, LOT 11, UPLAND & ACCRETION & RIVERBED AC, W OF LOT 14, UPLAND & ACCRETION & RIVERBED AC	10N	05W	18
GRADY	OKLAHOMA BAPTIST UNIVERSITY	CITIZEN ENERGY II LLC	11/10/2015	4945	420	THE SOUTHEAST QUARTER OF THE SOUTHWEST QUARTER INCLUDING ALL ACCRETION AND RIPARIAN RIGHTS,	10N	05W	18
GRADY	ROBERT J. GLENDENING ET UX	RANDAL PETROLEUM CORPORATION	7/1/1983	1373	360	BEING 44.65 ACRES LOT 12 UPLAND & ACCRETION & RIVERBED AC / 1.33 + 0.65 + 5.09 = 7.07 LOT 13 IS NOW LOST DUE TO EROSION LOT 17 UPLAND & ACCRETION & RIVERBED AC / 27.08 + 0.00 + 7.98 = 35.06	10N	05W	18
GRADY	SHEILA S HERALD	W. W. SONS GENERAL PARTNERSHIP	5/7/1984	1420	673	E/2 SW/4 SE/4, E OF LOT 14 LESS: UPLAND & ACCRETION & RIVERBED AC, LOT 15: UPLAND & ACCRETION & RIVERBED AC, LOT 16: UPLAND & ACCRETION & RIVERBED AC	10N	05W	18
GRADY	THE A VEDIS FOUNDATION	CITIZEN ENERGY II LLC	10/7/2015	4968	75	LOT 10 & PARTS OF LOTS 11 & 14 LYING WITHIN THE N/2 & LOT 11 LYING WITHIN THE SW/4 INCLUDING ACCRETION AND RIPARIAN RIGHTS THERETO	10N	05W	18
GRADY	THE GEORGIA LEE ARTERBERRY TRUST DTD 10-6-04	CITIZEN ENERGY II LLC	10/20/2015	5002	119	LOT 12 UPLAND & ACCRETION & RIVERBED AC / 1.33 + 0.65 + 5.09 = 7.07 LOT 13 IS NOW LOST DUE TO EROSION LOT 17 UPLAND & ACCRETION & RIVERBED AC / 27.08 + 0.00 + 7.98 = 35.06,	10N	05W	18
GRADY	VINCIE ANN GREEN	BLUE QUAIL ENERGY INC	7/28/1983	1374	415	E/2	10N	05W	18

1-2024-007025

06/07/2024 10:52am

Book 6320 Pg 140

Pg 0001-0211

Fee: \$438.00 Doc: \$0.00

Jill Locke - Grady County Clerk
State of Oklahoma

GRADY	VIRGIL O VOIGT TRUST	CITIZEN ENERGY II LLC	10/19/2015	4979	208	W/2 SW/4 SE/4, NE/4 SW/4, UPLAND & ACCRETION & RIVERBED AC, W OF LOT 14 LESS, UPLAND & ACCRETION & RIVERBED AC	10N	05W	18
GRADY	W P WOOD TRUST	JAMES L BOSWELL	2/3/1983	1346	257	W/2 SW/4 SE/4, NE/4 SW/4, UPLAND & ACCRETION & RIVERBED AC, W OF LOT 14, UPLAND & ACCRETION & RIVERBED AC	10N	05W	18
GRADY	ALICE STREBAR GRANDSTAFF ET VIR	W.M. BRYAN INC	2/17/1982	1294	682	SW/4 SE/4 SW/4	10N	05W	20
GRADY	BERGMANN BROTHERS	CITIZEN ENERGY II LLC	5/27/2015	4928	177	THAT PART OF LOT 12 ACCRETED INTO THE NE/4	10N	05W	20
GRADY	BETTIE PATRICK	CITIZEN ENERGY II LLC	6/3/2015	4925	475	W/2 SE/4 SE/4	10N	05W	20
GRADY	BEVERLY STONE	CITIZEN ENERGY II LLC	5/28/2015	4925	497	THAT PART OF LOTS 7, 8, 9 AND 12 TOGETHER WITH ACCRETION AND RIPARIAN RIGHTS WHICH COMPRISES ALL THE NW/4	10N	05W	20
GRADY	BEVERLY STONE	CITIZEN ENERGY II LLC	5/22/2015	4925	499	THAT PART OF LOT 12 ACCRETED INTO THE SE/4	10N	05W	20
GRADY	CARL M MCINTIRE	RANDAL PETROLEUM CORPORATION	10/22/1982	1330	927	N/2 NW/4 SW/4, LOT 7 (ACCRETION AC IN NW/4), LOT 8 (ACCRETION AC IN NW/4), LOT 9 (ACCRETION AC IN NW/4), LOT 12 (ACCRETION AC IN NW/4), LOT 12 (ACCRETION AC IN SW/4)	10N	05W	20
GRADY	CAROL SUE BUERK	CITIZEN ENERGY II LLC	5/28/2015	4925	479	THAT PART OF LOTS 7, 8, 9 AND 12 TOGETHER WITH ACCRETION AND RIPARIAN RIGHTS WHICH COMPRISES ALL THE NW/4	10N	05W	20
GRADY	CAROL SUE BUERK	CITIZEN ENERGY II LLC	5/22/2015	4925	473	THE NORTH 10.40 ACRES OF LOT 11 TOGETHER WITH ACCRETION AND RIPARIAN RIGHTS WHICH COMPRISES PART OF THE NE/4 AND SE/4	10N	05W	20
GRADY	COMMUNITY RESOURCES OIL & GAS INC	WESTALLEN ENERGY LLC	5/28/2015	4918	263	THAT PART OF LOT 12 ACCRETED INTO THE NE/4	10N	05W	20
GRADY	DAISY STREBAR WILSON	W.M. BRYAN INC	2/17/1982	1295	572	SW/4 SE/4 SW/4	10N	05W	20
GRADY	DELBERT STREBAR ET UX	W.M. BRYAN INC	2/17/1982	1294	744	SW/4 SE/4 SW/4	10N	05W	20
GRADY	ETTA BERTHA TINSLEY ET AL	W.W. BLAIR INC	8/28/1981	1274	683	N/2 S/2 SW/4, THE SOUTH 20 ACRES OF LOT 12	10N	05W	20
GRADY	FREDDIE E BASE ET UX	T.S. DUDLEY LAND COMPANY INC	7/30/1981	1262	311	S/2 NW/4 SW/4, THE SOUTH 20 ACRES OF LOT 12	10N	05W	20
GRADY	FREDDIE J HENSLEY	CITIZEN ENERGY II LLC	10/28/2015	4339	37	THAT PART OF LOT 9 ACCRETED INTO THE NE/4	10N	05W	20
GRADY	GARY BUERK	CITIZEN ENERGY II LLC	5/22/2015	4925	483	THAT PART OF LOT 9 ACCRETED INTO THE NE/4	10N	05W	20

1-2024-007025

Book 6320 Pg 141

06/07/2024 10:52am

Pg 0001-0211

Fee: \$438.00 Doc: \$0.00

Jill Locke - Grady County Clerk
State of Oklahoma

GRADY	GARY BUERK	CITIZEN ENERGY II LLC	5/28/2015	4925	481	THAT PART OF LOTS 7, 8, 9 AND 12 TOGETHER WITH ACCRETION AND RIPARIAN RIGHTS WHICH COMPRISES ALL THE NW/4	10N	05W	20
GRADY	GEORGE BUERK	CITIZEN ENERGY II LLC	5/28/2015	4925	489	ALL THE NW/4 THAT PART OF LOT 12 ACCRETTED INTO THE NE/4	10N	05W	20
GRADY	GEORGE BUERK	CITIZEN ENERGY II LLC	5/22/2015	4925	491	LOT 11 (ACCRETION AC IN NE/4 AND SE/4 (16.94 ACS) N/2 NW/4 SW/4, THAT PART OF THE NORTH 18.60 ACRES OF LOT 12 IN THE SW/4, TOGETHER WITH ACCRETION AND RIPARIAN RIGHTS, LOT 7 (ACCRETION AC IN NW/4), LOT 8 (ACCRETION AC IN NW/4), LOT 9 (ACCRETION AC IN NW/4), LOT 12 (ACCRETION AC IN NW/4), LOT 12 (ACCRETION AC IN SW/4)	10N	05W	20
GRADY	GEORGE E. & ESTHER M MCNEFF REV TR	DOMINION OKLAHOMA TEXAS EXPLORATION & PRODUCTION INC	6/28/2002	3395	350		10N	05W	20
GRADY	GEORGE E MCNEFF ET UX	BLUE QUAIL ENERGY INC	2/22/1983	1348	553	(ACCRETION AC IN SW/4)	10N	05W	20
GRADY	HARRY STREBAR JR ET UX	W.M. BRYAN INC	2/17/1982	1294	686	SW/4 SE/4 SW/4 THAT PART OF LOTS 7, 8, 9 AND 12 TOGETHER WITH ACCRETION AND RIPARIAN RIGHTS WHICH COMPRISES ALL THE NW/4	10N	05W	20
GRADY	HARRYMAN LIVING TRUST DATED 3-18-1999	CITIZEN ENERGY II LLC	6/15/2015	4928	179	THAT PART OF LOT 9 ACCRETTED INTO THE NE/4	10N	05W	20
GRADY	HARRYMAN LIVING TRUST DTD 3-18-99	CITIZEN ENERGY II LLC	5/26/2015	4925	503	THE NE/4	10N	05W	20
GRADY	JENNIE BELLE NOVAK ET VIR	W.M. BRYAN INC	2/17/1982	1294	684	SW/4 SE/4 SW/4 THAT PART OF LOT 12 ACCRETTED INTO THE SE/4	10N	05W	20
GRADY	LARRY E MCNEFF ET AL	OSAGE OIL & GAS PROPERTIES INC	6/16/2015	5003	466	THAT PART OF LOT 12 ACCRETTED INTO THE SE/4	10N	05W	20
GRADY	LARRY E MCNEFF ET AL	OSAGE OIL & GAS PROPERTIES INC	6/16/2015	4919	111	THAT PART OF LOTS 7, 8, 9 AND 12 TOGETHER WITH ACCRETION AND RIPARIAN RIGHTS WHICH COMPRISES ALL THE NW/4; AND THAT PART OF LOT 9 ACCRETTED INTO THE NE/4; AND THE NORTH 10.40 ACRES OF LOT 11 TOGETHER WITH ACCRETION AND RIPARIAN RIGHTS WHICH COMPRISES PART OF THE NE/4 AND SE/4; AND THAT PART OF LOT 12 ACCRETTED INTO THE NE/4; AND THAT PART OF LOT 12 ACCRETTED INTO THE SE/4	10N	05W	20
GRADY	LARRY E MCNEFF ET UX IND & TRUSTEE	OSAGE OIL & GAS PROPERTIES INC	6/16/2015	4937	27	SE/4	10N	05W	20
GRADY	LEONARD STREBAR ET UX	W.M. BRYAN INC	2/15/1982	1294	688	S/2 SW/4 SW/4	10N	05W	20

I-2024-007025

06/07/2024 10:52am

Book 6320 Pg 142

Pg 0001-0211

Fee: \$438.00 Doc: \$0.00

Jill Locke - Grady County Clerk
State of Oklahoma

GRADY	MARY SPEAGLE	CITIZEN ENERGY II LLC		5/22/2015	4925	493	THE NORTH 10.40 ACRES OF LOT 11 TOGETHER WITH ACCRETION AND RIPARIAN RIGHTS WHICH COMPRISES PART OF THE NE/4 AND SE/4 THAT PART OF LOTS 7, 8, 9 AND 12 TOGETHER WITH ACCRETION AND RIPARIAN RIGHTS WHICH COMPRISES	10N	05W	20
GRADY	MARY SPEAGLE	CITIZEN ENERGY II LLC		5/28/2015	4925	495	ALL THE NW/4 N/2 SW/4 SE/4, THE SOUTH 20 ACRES OF LOT 11	10N	05W	20
GRADY	NORMA CARMACK LOVELACE LIV TRUST	CITIZEN ENERGY II LLC		5/20/2015	4919	383	LOT 8 (ACCRETION & RIVERBED AC IN NW/4), LOT 9 (ACCRETION & RIVERBED AC IN NW/4) 5.96 ACS, N NW SW THAT PART OF THE NORTH 18.60 ACRES OF LOT 12 IN THE SW/4, TOGETHER WITH ACCRETION AND RIPARIAN RIGHTS	10N	05W	20
GRADY	OPHA A CARD	RANDAL PETROLEUM CORPORATION		11/9/1982	1337	111	THAT PART OF LOTS 7, 8, 9 AND 12 TOGETHER WITH ACCRETION AND RIPARIAN RIGHTS WHICH COMPRISES	10N	05W	20
GRADY	RAYMOND BUERK	CITIZEN ENERGY II LLC		5/28/2015	4925	487	ALL THE NW/4 THAT PART OF LOT 9 ACCRETED INTO THE NE/4	10N	05W	20
GRADY	RAYMOND BUERK	CITIZEN ENERGY II LLC		5/22/2015	4925	485	N/2 SW/4 SE/4, THE SOUTH 20 ACRES OF LOT 11	10N	05W	20
GRADY	TRACY A TINSLEY	CITIZEN ENERGY II LLC		5/4/2015	4908	310	SW/4 SE/4 SW/4	10N	05W	20
GRADY	TROY STREBAR ET UX	W.M. BRYAN INC		2/17/1982	1284	226	SE/4 SE/4 SW/4	10N	05W	20
GRADY	VELMA FORSYTH	W.M. BRYAN INC		2/10/1982	1294	742	THE NORTH 10.4 ACRES OF LOT 11 TOGETHER WITH ACCRETION AND RIPARIAN RIGHTS WHICH COMPRISES	10N	05W	20
GRADY	VIOLA M ALEXANDER LIVING TRUST DTD 7-2-03	CITIZEN ENERGY II LLC		5/26/2015	4925	501	PART OF THE NE/4 SE/4 THE PARTS OF LOTS 7, 8, 9 AND 12 TOGETHER WITH ACCRETION AND RIPARIAN RIGHTS WHICH COMPRISES	10N	05W	20
GRADY	VIOLA M. ALEXANDER, TRUSTEE VIOLA M. ALEXANDER TRUST DATED JULY 2, 2003	CITIZEN ENERGY II LLC		6/15/2015	4928	181	ALL OF NW/4	10N	05W	20
GRADY	WALT ADAMS, A SINGLE MAN	CITIZEN ENERGY II LLC		4/30/2015	4910	278	W/2 SE/4 SE/4, SE/4 SE/4 SE/4	10N	05W	20
GRADY	YUVONNE CULP	CITIZEN ENERGY II LLC		6/3/2015	4925	477	SE/4 SE/4 SE/4	10N	05W	20
GRADY	VELMA SUE HARDY REV LIV TRUST	CITIZEN ENERGY II LLC		9/18/2015	4963	575	S/2 SW/4	10N	05W	25
GRADY	BARBARA KENT CROOM ARRINGTON	ARMER & WILDE INC		11/16/1990	2269	222	NW/4 SW/4	10N	05W	36
GRADY	CAROL YN WRIGHT	ARMER & WILDE INC		12/13/1990	2269	218	S/2 SW/4	10N	05W	36
GRADY	DEAN ANTHONY STEINKE	SCOTT P CARROLL		4/20/2016	5051	68	NE/4 SW/4	10N	05W	36
GRADY	DERRELL PAUL STEINKE	SCOTT P CARROLL		4/20/2016	5051	70	NW/4	10N	05W	36
GRADY	DEXTER SCOTT STEINKE	SCOTT P CARROLL		4/20/2016	5051	66	NW/4	10N	05W	36

I-2024-007025

Book 6320 Pg 143

06/07/2024 10:52am

Pg 0001-0211

Fee: \$438.00 Doc: \$0.00

Jill Locke - Grady County Clerk

State of Oklahoma

GRADY	DICK L. WRIGHT	ARMER & WILDE INC	2/18/1991	2308	27 S/2 SW/4	10N	05W	36
GRADY	RUTH WINTERS	ARMER & WILDE INC	11/1/1990	2263	66 NW/4 SW/4	10N	05W	36
GRADY	JOANN SIVLEY RUPPERT TRUST, BANK OF AMERICA, N.A. AGENT FOR JOANN SIVLEY RUPPERT TRUSTEE	ECHO ENERGY LLC	9/5/2013	4664	239 N/2 NE/4 NW/4	03N	06W	11
GRADY	THOMAS RAY SIVLEY TRUST, BANK OF AMERICA, AGENT FOR THOMAS R. SIVLEY, TRUSTEE	ECHO ENERGY LLC	9/5/2013	4666	162 N/2 NE/4 NW/4	03N	06W	11
GRADY	CAROL CURTIS, A MARRIED WOMAN DEALING IN HER SOLE AND SEPARATE PROPERTY	NORTHWEST OIL & GAS EXPLORATION LLC	3/16/2012	4486	SOUTH 20 ACRES OF LOT 3, SOUTH 20 ACRES OF LOT 4, S/2 NW/4	03N	06W	02
GRADY	ECHO MINERALS IV, LLC	ECHO ENERGY LLC	5/25/2016	5053	543 LOTS 1, 2, N/2 SW/4 NE/4	03N	06W	02
GRADY	ECHO MINERALS IX, LLC	ECHO ENERGY LLC	5/25/2016	5053	548 LOTS 1, 2, N/2 SW/4 NE/4	03N	06W	02
GRADY	ECHO MINERALS VII, LLC	ECHO ENERGY LLC	5/25/2016	5053	553 LOTS 1, 2, N/2 SW/4 NE/4	03N	06W	02
GRADY	ECHO-WARWICK MINERALS, LLC	ECHO ENERGY LLC	2/6/2016	5053	533 SW/4 NE/4 SE/4, SE/4 SE/4, E/2 SW/4 SE/4	03N	06W	02
GRADY	ECHO-WARWICK MINERALS, LLC	ECHO ENERGY LLC	5/25/2016	5053	538 LOTS 1, 2, N/2 SW/4 NE/4	03N	06W	02
GRADY	GERALD R. TODD, A SINGLE MAN DEALING IN HIS SOLE AND SEPARATE PROPERTY	NORTHWEST OIL & GAS EXPLORATION LLC	3/16/2012	4486	SOUTH 20 ACRES OF LOT 3, SOUTH 20 ACRES OF LOT 4, S/2 NW/4	03N	06W	02
GRADY	JOANN SIVLEY RUPPERT TRUST, BANK OF AMERICA, N.A. AGENT FOR JOANN SIVLEY RUPPERT TRUSTEE	ECHO ENERGY LLC	7/23/2013	4641	502 N/2 SW/4 NE/4	03N	06W	02
GRADY	NORTHWEST OIL & GAS EXPLORATION, LLC	ECHO ENERGY LLC	7/17/2013	4642	143 ACRES OF LOT 4, S/2 NW/4	03N	06W	02
GRADY	RANDALL JOE MULLIGAN AND VICKY JAN MULLIGAN, CO-TRUSTEES OF THE RANDALL J. AND JAN MULLIGAN LIVING TRUST U/T/A DATED JANUARY 8, 2008	ECHO ENERGY LLC	5/13/2016	5050	1 LOTS 1, 2, N/2 SW/4 NE/4	03N	06W	02
GRADY	THOMAS RAY SIVLEY TRUST, BANK OF AMERICA, AGENT FOR THOMAS R. SIVLEY, TRUSTEE	ECHO ENERGY LLC	7/23/2013	4641	498 LOTS 1, 2, N/2 SW/4, SW/4, W/2 SW/4 SE/4, N/2 SW/4 NE/4	03N	06W	02
GRADY	BARBARA BLACKBURN, INDIVIDUALLY, AS REMAINDERMAN, AND AS ATTORNEY-IN-FACT FOR LOUISE RAINS, A/K/A LOUISE M. RAINS A/K/A LOUISE MARIE RAINS, A WIDOW, LIFE TENANT	KEYSTONE ENERGY PARTNERS LLC	5/3/2016	5046	N/2 NW/4, N/2 SE/4 NW/4, N/2 SW/4 NW/4, N/2 SW/4, N/2 NE/4, N/2 SE/4 NE/4, S/2 S/2 NW/4	04N	06W	34
GRADY	CAROL JOHNSON BECKER	WSB RESOURCES LLC	11/14/2016	5134	574 SW/4, NW/4 SW/4 SE/4	04N	06W	34
GRADY	ECHO MINERALS I, LLC	ECHO ENERGY LLC	2/24/2017	5180	560 E/2 SE/4, E/2 W/2 SE/4	04N	06W	34
GRADY	ECHO MINERALS VIII, LLC	ECHO ENERGY LLC	2/24/2017	5180	N/2 NW/4, N/2 SE/4 NW/4, N/2 SW/4 NW/4, SW/4, N/2 NE/4, N/2 SE/4 NE/4, S/2 S/2 NW/4, E/2 SE/4, E/2 W/2 SE/4	04N	06W	34
GRADY	ECHO-WARWICK MINERALS, LLC	ECHO ENERGY LLC	2/24/2017	5180	N/2 NW/4, N/2 SE/4 NW/4, N/2 SW/4 NW/4, SW/4, N/2 NE/4, N/2 SE/4 NE/4, S/2 S/2 NW/4	04N	06W	34

GRADY	ILA FAY GAY	ECHO ENERGY LLC	12/21/2015	4997	108 E/2 SE/4, E/2 W/2 SE/4	04N	06W	34
GRADY	JOHN A. BRYAN	ECHO ENERGY LLC	10/20/2015	4973	327 E/2 SE/4, E/2 W/2 SE/4	04N	06W	34
GRADY	MITCHELL ROYALTY, A LIMITED PARTNERSHIP	GAEDEKE HOLDINGS VII LTD	9/1/2016	5132	584 ALL	04N	06W	34
GRADY	OCC FP ORDER 660727	CONTINENTAL RESOURCES INC	2/6/2017	5152	149 SW/4, NW/4 SW/4 SE/4	04N	06W	34
GRADY	STACEY LYNN JOHNSON	WSB RESOURCES LLC	11/14/2016	5152	SE/4 SE/4 NW/4, E/2 NE/4 SW/4, N/2 SE/4 SW/4	04N	06W	34
GRADY	K. PHIL FLEETWOOD	ECHO ENERGY LLC	11/3/2015	4980	586 SW/4	04N	06W	06
GRADY	OCC FP ORDER 658616	CONTINENTAL RESOURCES INC	12/22/2016	4980	ALL	04N	06W	06
GRADY					West 15.25 acres of Lot 1 and the SE 10 acres of Lot 2 and the W/2 SE/4 NE/4 and W/2 W/2 SE/4 and SE/4 SE/4 SW/4 and SW/4 SE/4 NW/4 and South 18.19 acres of Lot 5 and All of Lot 6 and 18.34 acres of Lot 7 and W/2 NE/4 SW/4 of Section 6-4N-6W	04N	06W	06
GRADY					E/2 E/2 SE/4 NE/4, LOT 1, BLOCK 2 AND LOTS 11, 12, 13, 14, 15, 16 & 17, BLOCK 3 IN THE TOWN OF ALEX, CONTAINING 50.76848025 ACRES, MORE OR LESS, LESS AND EXCEPT ALL FORMATIONS HBP UNDER POOLING ORDER NO. 195124, INCLUDING THE HOXBAR, DEESE, ATOKA, MORROW, SPRINGER, MCLISH, OIL CREEK AND ARBUCKLE.	05N	06W	12
GRADY	MACDONALD OIL AND GAS LLC	LEFCO ENERGY LLC	8/15/2014	4802	51 ALL	05N	06W	12
GRADY	OCC FP ORDER 640969	WARD PETROLEUM CORPORATION	5/21/2015	1076	300 S/2 S/2 SW/4	05N	06W	12
GRADY	ALFRED BLAKELY	JOHN C OXLEY	10/26/1977	1076	908 NW/4 NW/4, W/2 NE/4 NW/4	05N	06W	24
GRADY	BEN L TRUDEL	JOHN C OXLEY	10/26/1977	1079	902 S/2 S/2 SW/4	05N	06W	24
GRADY	CARRIE MORRIS	JOHN C OXLEY	10/26/1977	1079	902 S/2 S/2 SW/4	05N	06W	24
GRADY	CBECL J LANE & IDA LUCILLE LANE	JOHN C OXLEY	1/12/1978	1086	159 SE/4 SE/4, E/2 SW/4 SE/4	05N	06W	24
GRADY	CLIFFORD B BALL AND ALMA O BALL	JOHN C OXLEY	1/9/1978	1086	145 NE/4 SE/4	05N	06W	24
GRADY	DIAL E BAKER AND FRANCES E BAKER	JOHN C OXLEY	10/28/1979	1158	384 S/2 S/2 NE/4, NW/4 SE/4, W/2 SW/4 SE/4, N/2 NE/4 NE/4, SE/4 NE/4 NE/4, NE/4 SE/4 NE/4	05N	06W	24
GRADY	E W BRIDWELL AND VEDA BRIDWELL	JOHN C OXLEY	1/25/1978	1087	34 NE/4	05N	06W	24
GRADY	EARL T BEVILL	JOHN C OXLEY	12/5/1977	1082	108 NE/4	05N	06W	24
GRADY	ELIJS FOSTER	JOHN C OXLEY	10/28/1977	1079	924 S/2 NW/4, N/2 SW/4, N/2 S/2 SW/4	05N	06W	24
GRADY	FRANK L TRUDEL	JOHN C OXLEY	10/28/1977	1079	914 NW/4 NW/4, W/2 NE/4 NW/4	05N	06W	24
GRADY	GILES A PENICK JR	JOHN C OXLEY	12/7/1977	1082	53 NW/4 NE/4	05N	06W	24
GRADY	GRACE A BALL REICHARDT	JOHN C OXLEY	1/9/1978	1086	153 NE/2 SE/4	05N	06W	24
GRADY	HARRY E TURNER	JOHN C OXLEY	10/28/1977	1081	709 E/2 NE/4 NW/4	05N	06W	24

GRADY	J C BEVILL	JOHN C OXLEY		12/9/1977	1081	711	N/2 NE/4 NE/4, SE/4 NE/4 NE/4, NE/4 SE/4 NE/4	05N	06W	24
GRADY	JILL TURNER	JOHN C OXLEY		10/28/1977	1079	912	E/2 NE/4 NW/4	05N	06W	24
GRADY	MARY ALICE CHITWOOD & GARLAND M TRUDEL JR	JOHN C OXLEY		10/28/1977	1079	906	NW/4 NW/4, W/2 NE/4 NW/4	05N	06W	24
GRADY	MARY E BEVILL	JOHN C OXLEY		12/19/1977	1082	627	N/2 NE/4 NE/4, SE/4 NE/4 NE/4, NE/4 SE/4 NE/4	05N	06W	24
GRADY	MARY JOSEPHINE ADKINS	JOHN C OXLEY		1/16/1978	1087	38	SE/4 SE/4, E/2 SW/4 SE/4	05N	06W	24
GRADY	MARY LANGFITT	JOHN C OXLEY		10/26/1977	1079	904	S/2 S/2 SW/4	05N	06W	24
GRADY	PERRIN G TRUDEL JR	JOHN C OXLEY		10/26/1977	1079	900	NW/4 NW/4, W/2 NE/4 NW/4	05N	06W	24
GRADY	PORTSMOUTH TRUST COMPANY	JOHN C OXLEY		12/6/1977	1082	110	S/2 NW/4, N/2 SW/4, N/2 S/2 SW/4	05N	06W	24
GRADY	R J LOLLAR	JOHN C OXLEY		10/20/1977	1079	918	E/2 NE/4 NW/4	05N	06W	24
GRADY	TRUMAN B & ELLEN BALL	JOHN C OXLEY		1/9/1978	1086	163	NE/4 SE/4	05N	06W	24
GRADY	VERLA MORRIS	JOHN C OXLEY		10/29/1977	1076	302	S/2 S/2 SW/4	05N	06W	24
GRADY	WILLIAM PORTER STEPHENS	JOHN C OXLEY		1/16/1978	1087	36	SE/4 SE/4, E/2 SW/4 SE/4	05N	06W	24
GRADY	J HARPER THOMAS LIMITED PARTNERSHIP	SIGNATURE ENERGY LLC		5/1/2015	4928	442	NW/4 NW/4	05N	06W	05
GRADY	JANE T EBERHARDT REVOCABLE TRUST	SIGNATURE ENERGY LLC		5/1/2015	4928	445	NW/4 NW/4	05N	06W	05
GRADY	WALTERS FAMILY TRUST DATED 7/26/96	SIGNATURE ENERGY LLC		5/1/2015	4928	439	NW/4 NW/4	05N	06W	05
GRADY	OGI, INC.	ECHO ENERGY LLC		9/4/2013	4679	380	W/2, NE/4 NE/4, W/2 NW/4 NE/4, NW/4 NW/4 NE/4	07N	06W	10
GRADY	B.W.O.C., INC.	AMBASSADOR ENERGY EQUILIBRIUM FUND INC		7/5/2018	5466	353	W/2 SW/4, NE/4 SW/4, W/2 NW/4 SE/4, S/2 SW/4 NE/4 AS TO DEPTHS 100' BELOW THE STRATIGRAPHIC EQUIVALENT OF THE BASE OF THE SPRINGER FORMATION	07N	06W	13
GRADY	BKRR INVESTMENTS, LTD	AMBASSADOR ENERGY EQUILIBRIUM FUND INC		7/5/2018	5466	377	W/2 SW/4, NE/4 SW/4, W/2 NW/4 SE/4, S/2 SW/4 NE/4 AS TO DEPTHS 100' BELOW THE STRATIGRAPHIC EQUIVALENT OF THE BASE OF THE SPRINGER FORMATION	07N	06W	13
GRADY	CHARLES MELTON WINBURN, TRUSTEE OF THE CHARLES DAVIS WINBURN REVOCABLE TRUST	POOLARY INVESTMENTS LLC		12/9/2013	4696	595	E/2 SE/4 SE/4, LESS 5.65 ACRES FOR A RAIL ROAD ROW	07N	06W	13
GRADY	CLARKKENN INVESTMENTS, LTD.	AMBASSADOR ENERGY EQUILIBRIUM FUND INC		7/5/2018	5466	361	W/2 SW/4, NE/4 SW/4, W/2 NW/4 SE/4, S/2 SW/4 NE/4 AS TO DEPTHS 100' BELOW THE STRATIGRAPHIC EQUIVALENT OF THE BASE OF THE SPRINGER FORMATION	07N	06W	13

I-2024-007025

Book 6320 Pg 146

06/07/2024 10:52am

Pg 0001-0211

Fee: \$438.00 Doc: \$0.00

Jill Locke - Grady County Clerk
State of Oklahoma

GRADY	COMMUNITY MINERALS, LLC	AMBASSADOR ENERGY EQUILIBRIUM FUND INC	7/5/2018	5466	389	W/2 SW/4, NE/4 SW/4, W/2 NW/4 SE/4, S/2 SW/4 NE/4 AS TO DEPTHS 100' BELOW THE STRATIGRAPHIC EQUIVALENT OF THE SPRINGER FORMATION	07N	06W	13
GRADY	ECHO-WARWICK MINERALS, LLC	ECHO ENERGY PARTNERS I LLC	3/18/2019	5599	323	E/2 SE/4 SE/4	07N	06W	13
GRADY	FRANK C. DAVIS III	AMBASSADOR ENERGY EQUILIBRIUM FUND INC	7/5/2018	5466	385	W/2 SW/4, NE/4 SW/4, W/2 NW/4 SE/4, S/2 SW/4 NE/4 AS TO DEPTHS 100' BELOW THE STRATIGRAPHIC EQUIVALENT OF THE SPRINGER FORMATION	07N	06W	13
GRADY	FYD ROYALTY, LLC	AMBASSADOR ENERGY EQUILIBRIUM FUND INC	7/5/2018	5466	365	W/2 SW/4, NE/4 SW/4, W/2 NW/4 SE/4, S/2 SW/4 NE/4 AS TO DEPTHS 100' BELOW THE STRATIGRAPHIC EQUIVALENT OF THE SPRINGER FORMATION	07N	06W	13
GRADY	GLENWOOD HOLDINGS, LLC	AMBASSADOR ENERGY EQUILIBRIUM FUND INC	7/5/2018	5466	373	W/2 SW/4, NE/4 SW/4, W/2 NW/4 SE/4, S/2 SW/4 NE/4 AS TO DEPTHS 100' BELOW THE STRATIGRAPHIC EQUIVALENT OF THE SPRINGER FORMATION	07N	06W	13
GRADY	HAZELTINE HOLDINGS CORPORATION	AMBASSADOR ENERGY EQUILIBRIUM FUND INC	7/1/2018	5468	442	W/2 SW/4, NE/4 SW/4, W/2 NW/4 SE/4, S/2 SW/4 NE/4 AS TO DEPTHS 100' BELOW THE STRATIGRAPHIC EQUIVALENT OF THE SPRINGER FORMATION	07N	06W	13
GRADY	KIDD FAMILY PARTNERSHIP LIMITED	AMBASSADOR ENERGY EQUILIBRIUM FUND INC	7/5/2018	5466	398	W/2 SW/4, NE/4 SW/4, W/2 NW/4 SE/4, S/2 SW/4 NE/4 AS TO DEPTHS 100' BELOW THE STRATIGRAPHIC EQUIVALENT OF THE SPRINGER FORMATION	07N	06W	13
GRADY	OCC FP ORDER 627319	CONTINENTAL RESOURCES INC	7/18/2014			ALL	07N	06W	13
GRADY	PATRICK J. F. GRATTON	AMBASSADOR ENERGY EQUILIBRIUM FUND INC	7/5/2018	5466	381	W/2 SW/4, NE/4 SW/4, W/2 NW/4 SE/4, S/2 SW/4 NE/4 AS TO DEPTHS 100' BELOW THE STRATIGRAPHIC EQUIVALENT OF THE SPRINGER FORMATION	07N	06W	13
GRADY	SCHOTT FAMILY PARTNERSHIP, LP	AMBASSADOR ENERGY EQUILIBRIUM FUND INC	7/5/2018	5466	357	W/2 SW/4, NE/4 SW/4, W/2 NW/4 SE/4, S/2 SW/4 NE/4 AS TO DEPTHS 100' BELOW THE STRATIGRAPHIC EQUIVALENT OF THE SPRINGER FORMATION	07N	06W	13

11-2024-007025

Book 6320 Pg 147

06/07/2024 10:52am

Pg 0001-0211

Fee: \$438.00 Doc: \$0.00

Jill Locke - Grady County Clerk
State of Oklahoma

GRADY	SYDNEY-CAMERON & ASSOCIATES, INC.	AMBASSADOR ENERGY EQUILIBRIUM FUND INC	7/5/2018	5466	406	W/2 SW/4, NE/4 SW/4, W/2 NW/4 SE/4, S/2 SW/4 NE/4 AS TO DEPTHS 100' BELOW THE STRATIGRAPHIC EQUIVALENT OF THE BASE OF THE SPRINGER FORMATION	07N	06W	13
GRADY	THE G. F. RAY SR., TRUST, G. FARRELL RAY, III, TRUSTEE	AMBASSADOR ENERGY EQUILIBRIUM FUND INC	7/5/2018	5466	369	W/2 SW/4, NE/4 SW/4, W/2 NW/4 SE/4, S/2 SW/4 NE/4 AS TO DEPTHS 100' BELOW THE STRATIGRAPHIC EQUIVALENT OF THE BASE OF THE SPRINGER FORMATION	07N	06W	13
GRADY	THE RAY H. MARR FOUNDATION	AMBASSADOR ENERGY EQUILIBRIUM FUND INC	7/5/2018	5466	402	W/2 SW/4, NE/4 SW/4, W/2 NW/4 SE/4, S/2 SW/4 NE/4 AS TO DEPTHS 100' BELOW THE STRATIGRAPHIC EQUIVALENT OF THE BASE OF THE SPRINGER FORMATION	07N	06W	13
GRADY	THOMAS PREBLE	AMBASSADOR ENERGY EQUILIBRIUM FUND INC	7/5/2018	5466	393	W/2 SW/4, NE/4 SW/4, W/2 NW/4 SE/4, S/2 SW/4 NE/4 AS TO DEPTHS 100' BELOW THE STRATIGRAPHIC EQUIVALENT OF THE BASE OF THE SPRINGER FORMATION	07N	06W	13
GRADY	OCC FP ORDER 639196	CONTINENTAL RESOURCES INC	4/13/2015			ALL	07N	06W	23
GRADY	OCC FP ORDER 639197	CONTINENTAL RESOURCES INC	4/13/2015			ALL	07N	06W	23
GRADY	ECHO MINERALS AC, LLC	ECHO ENERGY LLC	2/28/2017	5182	279	N/2 SW/4 NW/4	07N	06W	25
GRADY	OCC FP ORDER 660861	CONTINENTAL RESOURCES INC	2/9/2017			ALL	07N	06W	25
GRADY	OCC FP ORDER 689488	CONTINENTAL RESOURCES INC	1/10/2019			ALL	07N	06W	25
GRADY	JACK B SEARLE ET UX	LEFCO ENERGY LLC	8/13/2014	4802	53	SE/4 NE/4	07N	06W	02
GRADY	JOY YELL, TRUSTEE OF THE YELL FAMILY LIVING TRUST NOVEMBER 20, 1991	STAMPS BROTHERS OIL & GAS LLC	9/18/2011	4410	587	LOT 1, THE EAST 19.88 ACRES OF LOT 2, E/2 SW/4 NE/4, SE/4 NE/4, NE/4 SE/4, E/2 NW/4 SE/4, SW/4 NW/4 SE/4, SW/4 SE/4, NW/4 SE/4 SE/4	07N	06W	02
GRADY	MARC SCHUMAN, TRUSTEE OF THE AVROME SCHUMAN TRUST OF AUGUST 28, 1987	STAMPS BROTHERS OIL & GAS LLC	3/5/2012	4478	407	S/2 SE/4 SE/4	07N	06W	02
GRADY	OCC FP ORDER 615117	CONTINENTAL RESOURCES INC	9/2/2013			ALL	07N	06W	02
GRADY	BOLLINGER, GAIL	UNIT PETROLEUM COMPANY	4/8/2008	4068	391	S/2 NE/4	07N	06W	06
GRADY	BROWN, JULIA	UNIT PETROLEUM COMPANY	4/8/2008	4070	274	N/2 N/2 SE/4	07N	06W	06
GRADY	F E JAMISON AKA BUTCH JAMISON	DOMINION OKLAHOMA TEXAS EXPLORATION & PRODUCTION INC	6/28/2005	3753	134	SW/4 NW/4 SE/4	07N	06W	06
GRADY	FLOWERS, LINDA	UNIT PETROLEUM COMPANY	4/17/2008	4070	482	S/2 NE/4	07N	06W	06
GRADY	HIGGINBOTHAM, SUSAN MARIE	UNIT PETROLEUM COMPANY	5/23/2008	4091	25	SE/4 NW/4	07N	06W	06
GRADY	IVY CREEK INVESTMENTS, LTD	UNIT PETROLEUM COMPANY	5/15/2008	4077	560	NE/4 SW/4	07N	06W	06
GRADY	JAMISON, BENNETT KYLE	UNIT PETROLEUM COMPANY	5/12/2008	4093	329	SW/4 NW/4 SE/4	07N	06W	06
GRADY	JAMISON, CLAYTON	UNIT PETROLEUM COMPANY	5/12/2008	4083	443	N/2 N/2 SE/4	07N	06W	06

I-2024-007025

06/07/2024 10:52am

Book 6320 Pg 148

Pg 0001-0211

Fee: \$438.00 Doc: \$0.00

Jill Locke - Grady County Clerk
State of Oklahoma

GRADY	JAMISON, KIM	UNIT PETROLEUM COMPANY	4/17/2008	4070	477	S/2 NE/4 SE/4	07N	06W	06
GRADY	JAMISON, MATT	UNIT PETROLEUM COMPANY	4/29/2008	4078	472	SW/4 NW/4 SE/4	07N	06W	06
GRADY	JAMISON, MATT	UNIT PETROLEUM COMPANY	3/27/2008	4070	486	SE/4 NW/4 SE/4	07N	06W	06
GRADY	JAMISON, MONTE	UNIT PETROLEUM COMPANY	3/27/2008	4066	123	S/2 NE/4	07N	06W	06
GRADY	JAMISON, SHELLEY	UNIT PETROLEUM COMPANY	5/12/2008	4093	327	N/2 N/2 SE/4	07N	06W	06
GRADY	LONG, MARI SHARON	UNIT PETROLEUM COMPANY	5/23/2008	4091	28	NE/4 SW/4	07N	06W	06
GRADY	MALCO ROYALTIES, LTD.	UNIT PETROLEUM COMPANY	5/15/2008	4077	556	SE/4 NW/4	07N	06W	06
GRADY	MARLER, SHIRLEY ANN	UNIT PETROLEUM COMPANY	4/17/2008	4071	375	S/2 NE/4 SE/4	07N	06W	06
GRADY	MARY HELEN WHITLOCK	DOMINION OKLAHOMA TEXAS EXPLORATION & PRODUCTION INC	5/31/2006	3861	60	S/2 NE/4 SE/4	07N	06W	06
GRADY	MONTGOMERY PETROLEUM, INC.	UNIT PETROLEUM COMPANY	6/18/2008	4094	465	NE/4 SW/4	07N	06W	06
GRADY	OCC FP ORDER 556980	UNIT PETROLEUM COMPANY	7/21/2008			ALL	07N	06W	06
GRADY	RAYMOND SUBBER	DOMINION OKLAHOMA TEXAS EXPLORATION & PRODUCTION INC	6/8/2006	3860	111		07N	06W	06
GRADY	RLONG, LLC	UNIT PETROLEUM COMPANY	7/3/2008	4098	189	SE/4 NW/4	07N	06W	06
GRADY	ROSEMARY LIGHTFOOT	DOMINION OKLAHOMA TEXAS EXPLORATION & PRODUCTION INC	6/23/2006	3871	416		07N	06W	06
GRADY	STRICKLAND, TOBI	UNIT PETROLEUM COMPANY	3/24/2008	4063	348	S/2 NE/4	07N	06W	06
GRADY	UMBACH ESTATE PROPERTIES	UNIT PETROLEUM COMPANY	3/18/2008	4072	477	S/2 SE/4	07N	06W	06
GRADY	VOIGT, VIRGIL O ET UX	UNIT PETROLEUM COMPANY	3/5/2008	4054	283	SE/4 NW/4	07N	06W	06
GRADY	A.J. DUKE, JR.	DYCO PETROLEUM CORPORATION	1/28/1980	1182	757	A 1.46 ACRE TRACT IN THE NORTHWEST CORNER OF THE NW/4 NW/4, THENCE EAST 363.90 FEET, THEN SOUTH 100.00 FEET, THEN SOUTH 67°41' WEST 393.60 FEET, THENCE NORTH 250.00 FEET TO THE POINT OF BEGINNING	08N	06W	24
GRADY	ANDREW EUGENIE MOCK A/K/A ANDY GENE MOCK	GAEBEKE HOLDINGS VII LTD	9/26/2016	5122	280	NE/4 NE/4 SW/4 A 1.46 ACRE TRACT IN THE NORTHWEST CORNER OF THE NW/4 NW/4, THENCE EAST 363.90 FEET, THEN SOUTH 100.00 FEET, THEN SOUTH 67°41' WEST 393.60 FEET, THENCE NORTH 250.00 FEET TO THE POINT OF BEGINNING	08N	06W	24
GRADY	ANNIE DUKE	DYCO PETROLEUM CORPORATION	1/22/1980	1182	755	POINT OF BEGINNING	08N	06W	24

I-2024-007025

Book 6320 Pg 149

06/07/2024 10:52am

Pg 0001-0211

Fee: \$438.00 Doc: \$0.00

Jill Locke - Grady County Clerk
State of Oklahoma

GRADY	BARTER ISLAND OIL COMPANY	HAMILTON BROTHERS OIL COMPANY	8/14/1978	1119	553	EXCEPT A 4.00 ACRE TRACT IN THE NW/4 NW/4; A 1.46 ACRE TRACT IN THE NORTHWEST CORNER OF THE NW/4 NW/4, THENCE EAST 363.90 FEET, THEN SOUTH 100.00 FEET, THENCE NORTH 250.00 FEET TO THE POINT OF BEGINNING; A 2.54 ACRE TRACT OF LAND IN THE NW/4 BEGINNING AT A POINT 250.00 FEET SOUTH OF THE NORTHWEST CORNER OF THE NW/4, THENCE SOUTH 167.50 FEET, THENCE EAST 417.50 FEET, THENCE NORTH 417.50 FEET, THENCE WEST 53.60 FEET, THENCE SOUTH 100.00 FEET, THENCE SOUTH 67° 41' WEST 393.00 FEET TO THE POINT OF BEGINNING.	08N	06W	24
GRADY	CHARLES E STEWART	BOB CARROLL	5/12/1978	1105	679	TO THE POINT OF BEGINNING A 1.46 ACRE TRACT IN THE NORTHWEST CORNER OF THE NW/4 NW/4, THENCE EAST 363.90 FEET, THEN SOUTH 100.00 FEET, THENCE SOUTH 67° 41' WEST 393.00 FEET, THENCE SOUTH 100.00 FEET, THENCE NORTH 250.00 FEET TO THE POINT OF BEGINNING.	08N	06W	24
GRADY	EDITH MAE PEDEN BROWNING ELLA BELLE GOOD, NOW HINES AND VERNON HINES, W/H; LEONARD PHELPS GOOD AND YOSHIE GOOD, H/W; CALVIN FAVORITE GOOD; SINGLE	DYCO PETROLEUM CORPORATION	2/6/1980	1182	751	POINT OF BEGINNING	08N	06W	24
GRADY		L. SPINNER PLATT	5/25/1978	1108	84	S/2 NW/4 NW/4, W/2 SW/4, W/2 NE/4 SW/4, NE/4 NE/4 SW/4, S/2 SW/4 NW/4, SE/4 NE/4	08N	06W	24

1-2024-007025

06/07/2024 10:52am

Book 6320 Pg 150

Pg 0001-0211

Fee: \$438.00 Doc: \$0.00

Jill Locke - Grady County Clerk
State of Oklahoma

GRADY	BUFAU, A TURNER	DYCO PETROLEUM CORPORATION	1/22/1980	1182	753	A 1.46 ACRE TRACT IN THE NORTHWEST CORNER OF THE NW/4 NW/4, THENCE EAST 363.90 FEET, THEN SOUTH 100.00 FEET, THEN SOUTH 67°41' WEST 393.60 FEET, THENCE NORTH 250.00 FEET TO THE POINT OF BEGINNING	08N	06W	24
GRADY	FLEISCHAKER MINERAL COMPANY LLC	TPR MID-CONTINENT LLC	10/12/2018	5500	446	NW/4 NW/4 & W/2 E/2 NW/4 EXCEPT A 4.00 ACRE TRACT IN THE NW/4 NW/4; A 1.46 ACRE TRACT IN THE NORTHWEST CORNER OF THE NW/4 NW/4, THENCE EAST 363.90 FEET, THEN SOUTH 100.00 FEET, THEN SOUTH 67°41' WEST 393.60 FEET, THENCE NORTH 250.00 FEET TO THE POINT OF BEGINNING; A 2.54 ACRE TRACT OF LAND IN THE NW/4 BEGINNING AT A POINT 250.00 FEET SOUTH OF THE NORTHWEST CORNER OF THE NW/4, THENCE SOUTH 167.50 FEET, THENCE EAST 417.50 FEET, THENCE NORTH 417.50 FEET, THENCE WEST 53.60 FEET, THENCE SOUTH 100.00 FEET, THENCE SOUTH 67° 41' WEST 393.00 FEET TO THE POINT OF BEGINNING	08N	06W	24
GRADY	HARLTON EXPLORATION COMPANY	HAMILTON BROTHERS OIL COMPANY	8/17/1978	1117	130	TO THE POINT OF BEGINNING A 1.46 ACRE TRACT IN THE NORTHWEST CORNER OF THE NW/4 NW/4, THENCE EAST 363.90 FEET, THEN SOUTH 100.00 FEET, THEN SOUTH 67°41' WEST 393.60 FEET, THENCE NORTH 250.00 FEET TO THE POINT OF BEGINNING	08N	06W	24
GRADY	JUANITA ROCKHOLT	DYCO PETROLEUM CORPORATION	1/28/1980	1182	749	POINT OF BEGINNING	08N	06W	24
GRADY	MARY KATHERINE MIDDLETON A/K/A MARY KAY MIDDLETON	GAEDEKE HOLDINGS VII LTD	9/26/2016	5122	282	NE/4 NE/4 SW/4	08N	06W	24
GRADY	OCC FP ORDER 684327	TPR MID-CONTINENT LLC	10/4/2018	684327		ALL	08N	06W	24
GRADY	OCC FP ORDER 703636	TPR MID-CONTINENT LLC	8/20/2019	703636		ALL	08N	06W	24

I-2024-007025

Book 6320 Pg 151

06/07/2024 10:52am

Pg 0001-0211

Fee: \$438.00 Doc: \$0.00

Jill Locke - Grady County Clerk
State of Oklahoma

GRADY	STANLEY SINGER, A/K/A STANLEY H. SINGER	DYCO PETROLEUM CORPORATION	1/15/1980	1178	450	EXCEPT A 4.00 ACRE TRACT IN THE NW/4 NW/4; A 1.46 ACRE TRACT IN THE NORTHWEST CORNER OF THE NW/4 NW/4, THENCE EAST 363.90 FEET, THEN SOUTH 100.00 FEET, THENCE NORTH 250.00 FEET TO THE POINT OF BEGINNING; A 2.54 ACRE TRACT OF LAND IN THE NW/4 BEGINNING AT A POINT 250.00 FEET SOUTH OF THE NORTHWEST CORNER OF THE NW/4, THENCE SOUTH 167.50 FEET, THENCE EAST 417.50 FEET, THENCE NORTH 417.50 FEET, THENCE WEST 53.60 FEET, THENCE SOUTH 100.00 FEET, THENCE SOUTH 67° 41' WEST 393.00 FEET TO THE POINT OF BEGINNING	08N	06W	24
GRADY	TETON PROPERTIES LLC	TPR MID-CONTINENT LLC	2/28/2018	5398	200	TO THE POINT OF BEGINNING	08N	06W	24
GRADY	ANGLIN PROPERTIES TRUST	LEE OIL PROPERTIES INC	4/23/1977	1058	608	NW/4 SW/4	08N	06W	25
GRADY	GRACE STEVENSON	LEE OIL PROPERTIES INC	4/23/1977	1058	346	NW/4 SW/4	08N	06W	25
GRADY	LOLA M DESKINS	LEE OIL PROPERTIES INC	4/7/1978	1106	164	W/2 SE/4 SW/4	08N	06W	25
GRADY	VIRGINIA S PETERS	LEE OIL PROPERTIES INC	3/19/1978	1098	241	N/2 SE/4 SE/4	08N	06W	25
GRADY	WILLIAM A STAUFFER	LEE OIL PROPERTIES INC	3/19/1978	1096	885	N/2 SE/4 SE/4	08N	06W	35
GRADY	OCC FP ORDER 616567	CONTINENTAL RESOURCES INC	10/4/2013		ALL		08N	06W	35
GRADY	OGI, INC.	ECHO ENERGY LLC	9/13/2013	4667	60	NE/4 NE/4, S/2 NE/4, N/2 SE/4, N/2 SW/4	08N	06W	35
GRADY	ZARAH LOU VIRGIN, TRUSTEE OF THE ZARAH LOU VIRGIN REVOCABLE TRUST DATED THE 21ST DAY OF MARCH, 1995	ECHO ENERGY LLC	6/19/2013	4630	357	SW/4 NW/4	08N	06W	35

I-2024-007025

Book 6320 Pg 152

06/07/2024 10:52am

Pg 0001-0211

Fee: \$438.00 Doc: \$0.00

Jill Locke - Grady County Clerk

State of Oklahoma

GRADY	ALLEN C LEE	WARD PETROLEUM CORPORATION		4/8/2000	3196	158	E/2 SW/4 NW/4	08N	06W	02
GRADY	ALVA EWING ET UX	ASPEN OIL COMPANY		6/24/1969	861	564	W/2 NW/4 NW/4	08N	06W	02
GRADY	BARBARA S BROOKES	WARD PETROLEUM CORPORATION		9/8/2000	3227	32	SE/4 SW/4	08N	06W	02
GRADY	BILLIE LOUISE SURBER LIVING TRUST	WARD PETROLEUM CORPORATION		3/25/2000	3193	41	S/2 SE/4 NE/4	08N	06W	02
GRADY	BRIAN G MORGAN ET UX	WARD PETROLEUM CORPORATION		4/5/2000	3199	284	N/2 NE/4 SW/4	08N	06W	02
GRADY	BRIAN LYNDAILL AVERY	WARD PETROLEUM CORPORATION		4/5/2000	3197	526	NE/4	08N	06W	02
GRADY	BROOKES FAMILY TRUST DTD 12-12-94	WARD PETROLEUM CORPORATION		9/8/2000	3227	29	SE/4 NW/4 SW/4	08N	06W	02
GRADY	CARL BASSETT	WARD PETROLEUM CORPORATION		3/11/2000	3189	342	SE/4 NW/4	08N	06W	02
GRADY	CAROL LISTER LIVING TRUST	WARD PETROLEUM CORPORATION		3/19/2000	3189	327	N/2 NE/4 SE/4	08N	06W	02
GRADY	CHARLOTTE BASSETT	WARD PETROLEUM CORPORATION		3/9/2000	3184	359	SE/4 NW/4	08N	06W	02
GRADY	DAN SCOTT POTTER	WARD PETROLEUM CORPORATION		3/12/2000	3184	361	W/2 W/2 SW/4	08N	06W	02
GRADY	DONNA JEANE COVTS ET VIR	WARD PETROLEUM CORPORATION		4/7/2000	3196	151	THE NORTH 19.62 ACRES OF LOT 1 AND THE SE 10.00 ACRES OF LOT 1	08N	06W	02
GRADY	EDMOND FRANK HARD JR	WARD PETROLEUM CORPORATION		3/27/2000	3196	478	S/2 SE/4 NE/4	08N	06W	02
GRADY	ELMER B PARKS	WARD PETROLEUM CORPORATION		3/15/2000	3191	209	THE NORTH 19.62 ACRES OF LOT 1 AND THE SE 10.00 ACRES OF LOT 1	08N	06W	02
GRADY	EMMA JEAN GIBBS ET VIR	WARD PETROLEUM CORPORATION		3/28/2000	3196	480	E/2 SW/4 NW/4	08N	06W	02
GRADY	GLORIA ANNE RAWLINGS	WARD PETROLEUM CORPORATION		3/22/2000	3206	194	W/2 W/2 SW/4	08N	06W	02
GRADY	GWENDOLYN LONG	WARD PETROLEUM CORPORATION		3/12/2000	3189	350	W/2 W/2 SW/4	08N	06W	02
GRADY	HAMRAH LIVING TRUST	WARD PETROLEUM CORPORATION		3/11/2000	3191	203	SE/4 NW/4	08N	06W	02
GRADY	INA SUE HURD ET VIR	WARD PETROLEUM CORPORATION		3/11/2000	3189	325	SE/4 NW/4	08N	06W	02
GRADY	J T PANCOAST TRUST	WARD PETROLEUM CORPORATION		3/18/2000	3189	348	W/2 W/2 SW/4	08N	06W	02
GRADY	JANET S ROMANOFF UTA DTD 6-8-87	WARD PETROLEUM CORPORATION		9/8/2000	3236	347	S/2 N/2 SE/4	08N	06W	02
GRADY	JAY T GANNAWAY	WARD PETROLEUM CORPORATION		3/22/2000	3206	196	W/2 W/2 SW/4	08N	06W	02
GRADY	JEANNIE STACY SCHAUFFER	WARD PETROLEUM CORPORATION		3/17/2000	3196	154	SE/4 NW/4	08N	06W	02
GRADY	JERALDINE TAIT	WARD PETROLEUM CORPORATION		3/16/2000	3189	354	NE/4 SE/4 NE/4	08N	06W	02
GRADY	JERRY BOHANAN ET UX	WARD PETROLEUM CORPORATION		3/16/2000	3189	356	NE/4 SE/4 NE/4	08N	06W	02
GRADY	JUANITA EWING	WARD PETROLEUM CORPORATION		9/20/2000	3227	35	WEST 19.88 ACRES OF LOT 4, ADA W/2 OF LOT 4	08N	06W	02
GRADY	JUANITA MAE FUTRELL	WARD PETROLEUM CORPORATION		3/16/2000	3189	323	NE/4 SE/4 NE/4	08N	06W	02
GRADY	JUSTENA BROWN	WARD PETROLEUM CORPORATION		3/11/2000	3191	205	SE/4 NW/4	08N	06W	02
GRADY	KATHRYN K POWELL	WARD PETROLEUM CORPORATION		3/3/2000	3189	317	THE NORTH 19.62 ACRES OF LOT 1 AND THE SE 10.00 ACRES OF LOT 1	08N	06W	02
GRADY	LOUISE M WEAVER	WARD PETROLEUM CORPORATION		3/4/2000	3189	358	THE NORTH 19.62 ACRES OF LOT 1 AND THE SE 10.00 ACRES OF LOT 1	08N	06W	02
GRADY	MARGARET ANN DAVIS	WARD PETROLEUM CORPORATION		9/6/2000	3226	410	THE NORTH 19.62 ACRES OF LOT 1 AND THE SE 10.00 ACRES OF LOT 1	08N	06W	02
GRADY	MARRIAM L PARK	WARD PETROLEUM CORPORATION		2/26/2000	3190	225	SE/4 NW/4	08N	06W	02
GRADY	MARY E ROSIER USHER REVOCABLE TRUST	WARD PETROLEUM CORPORATION		3/17/2000	3184	363	THE NORTH 19.62 ACRES OF LOT 1 AND THE SE 10.00 ACRES OF LOT 1	08N	06W	02

1-2024-007025

06/07/2024 10:52am

Book 6320 Pg 153

Pg 0001-0211

Fee: \$438.00 Doc: \$0.00

Jill Locke - Grady County Clerk
State of Oklahoma

GRADY	MELTON TRUST	WARD PETROLEUM CORPORATION	2/26/2000	3184	365	S/2 SE/4 NE/4	08N	06W	02
GRADY	PATRICIA E COALE	WARD PETROLEUM CORPORATION	3/18/2000	3189	352	W/2 W/2 SW/4	08N	06W	02
GRADY	RAYMOND C SUBER	WARD PETROLEUM CORPORATION	3/18/2000	3189	344	S/2 SE/4 NE/4	08N	06W	02
GRADY	RETHA TAYLOR LIVING TRUST	WARD PETROLEUM CORPORATION	3/19/2000	3189	346	N/2 NE/4 SE/4	08N	06W	02
GRADY	ROBERT G ANDERSON REVOCABLE TRUST	WARD PETROLEUM CORPORATION	2/26/2000	3184	333	W/2 W/2 SW/4	08N	06W	02
GRADY	ROMANOFF FAMILY TRUST	WARD PETROLEUM CORPORATION	9/8/2000	3236	344	NE/4 SE/4 NE/4	08N	06W	02
GRADY	RONDIE LEE SURBER	WARD PETROLEUM CORPORATION	4/15/2000	3196	156	N/2 NE/4 SE/4	08N	06W	02
GRADY	ROSIER INC	WARD PETROLEUM CORPORATION	3/4/2000	3202	274	THE NORTH 19.62 ACRES OF LOT 1 AND THE SE 10.00 ACRES OF LOT 1	08N	06W	02
GRADY	RUTH HAYWOOD	WARD PETROLEUM CORPORATION	3/16/2000	3191	207	W/2 W/2 SW/4	08N	06W	02
GRADY	STEVEN SNEAD	WARD PETROLEUM CORPORATION	9/25/2000	3229	509	W/2 SW/4 NE/4	08N	06W	02
GRADY	TOMMY J PARK	WARD PETROLEUM CORPORATION	2/26/2000	3190	223	E/2 SW/4 NW/4	08N	06W	02
GRADY	WALT BOYER	WARD PETROLEUM CORPORATION	9/6/2000	3225	348	THE NORTH 19.62 ACRES OF LOT 1 AND THE SE 10.00 ACRES OF LOT 1	08N	06W	02
GRADY	ALBERT LEE SHULTZ ET UX	JERRY CHAMBERS - OIL PRODUCER	6/24/1976	1028	412	E/2 NE/4 SW/4	08N	06W	04
GRADY	ALTA GILLEY	JERRY CHAMBERS - OIL PRODUCER	6/29/1976	1030	431	W/2 NE/4 SE/4	08N	06W	04
GRADY	BARTON INVESTMENT COMPANY	SAMSON RESOURCES COMPANY	3/16/1990	2299	29	NW/4 SW/4	08N	06W	04
GRADY	BEATRICE MONDART	JERRY CHAMBERS - OIL PRODUCER	6/29/1976	1030	906	SW/4 NE/4	08N	06W	04
GRADY	C L MCILVAIN	JERRY CHAMBERS - OIL PRODUCER	6/29/1976	1030	433	NW/4 SE/4	08N	06W	04
GRADY	C W CLARK ET UX	HARRY F GOSS	3/6/1970	873	194	SE/4 NE/4	08N	06W	04
GRADY	CAROLYN BETTIS MEINERS	GULF OIL CORPORATION	11/15/1973	954	430	W/2 NE/4 SW/4	08N	06W	04
GRADY	DEBORAH RAE BROWN	J.D. SIMMONS INC	12/16/1971	912	792	E/2 SE/4 NW/4	08N	06W	04
GRADY	EDWARD F BRYAN	JIMNIX	2/9/1972	913	546	E/2 NE/4 SW/4	08N	06W	04
GRADY	EMANUEL SCHONWALD ET UX	DON FUHRMAN	1/15/1974	961	648	S/2 SE/4	08N	06W	04
GRADY	ETHEL L HARLIN	T.W. WALBERT INC	11/26/1973	955	287	W/2 NE/4 SW/4	08N	06W	04
GRADY	EULA MCILVAIN	JERRY CHAMBERS - OIL PRODUCER	6/29/1976	1030	429	SW/4 NE/4	08N	06W	04
GRADY	FAE P MYERS	W.W. BLAIR INC	11/27/1973	955	898	E/2 SE/4 NW/4	08N	06W	04
GRADY	FERN VAE HOUGH	DON FUHRMAN	6/19/1974	973	272	NW/4 SE/4	08N	06W	04
GRADY	GLADYS I WAMPLER WISE	JERRY CHAMBERS - OIL PRODUCER	6/11/1976	1028	772	3 W/2 SE/4 NW/4, WEST 19.44 ACRES OF LOT	08N	06W	04
GRADY	J A HARTIN ET AL	W.W. BLAIR INC	11/6/1973	953	623	W/2 NE/4 SW/4	08N	06W	04
GRADY	JOE MEADOWS ET UX	W.W. BLAIR INC	11/6/1973	953	261	E/2 NE/4 SE/4	08N	06W	04
GRADY	JUNIA SCHONWALD CASSELL	DON FUHRMAN	1/15/1974	960	723	NW/4 SW/4	08N	06W	04
GRADY	LOLA M WELDER	ROBERT LADAIR	11/3/1972	930	798	SW/4 NE/4	08N	06W	04
GRADY	LOUISE DIXIE WHITEHEAD	DON FUHRMAN	2/1/1974	961	638	E/2 NE/4 SW/4	08N	06W	04
GRADY	MARGARET INGRAM	JERRY CHAMBERS - OIL PRODUCER	6/15/1976	1028	408	E/2 SE/4 NW/4	08N	06W	04
GRADY	MARY E CLARK	W.W. BLAIR INC	11/6/1973	953	265	W/2 NE/4 SW/4	08N	06W	04
GRADY	MAXINE DAVIS ET VIR	W.W. BLAIR INC	11/6/1973	953	259	E/2 NE/4 SE/4	08N	06W	04
GRADY	MILDRED L HAUSER	DON FUHRMAN	1/30/1974	963	370		08N	06W	04

I-2024-007025

Book 6320 Pg 154

06/07/2024 10:52am

Pg 0001-0211

Fee: \$438.00 Doc: \$0.00

Jill Locke - Grady County Clerk
State of Oklahoma

GRADY	NORA BELLE OSBORN	GULF OIL CORPORATION	2/21/1972	914	911 NW/4 SE/4	08N	06W	04
GRADY	O S ANDRICHAK	W.W. BLAIR INC	11/21/1973	955	922 NW/4 SW/4	08N	06W	04
GRADY	PHYLLIS SWARTS HULME	DON FUHRMAN	2/1/1974	964	385 E/2 SE/4 NW/4	08N	06W	04
GRADY	RAY BULLOCK	GULF OIL CORPORATION	2/21/1972	914	914 W/2 NE/4 SE/4	08N	06W	04
GRADY	RITA SUE WARNOW	DON FUHRMAN	1/28/1974	961	644 SW/4 NW/4	08N	06W	04
GRADY	RUTH JO RYCHLUB	DON FUHRMAN	2/1/1974	961	640 E/2 NE/4 SW/4	08N	06W	04
GRADY	THORNTON MCILVAIN	JERRY CHAMBERS - OIL PRODUCER	6/29/1976	1030	408 NW/4 SE/4	08N	06W	04
GRADY	V M STEWART ET AL	W.W. BLAIR INC	11/27/1973	955	576 NW/4 SE/4	08N	06W	04
GRADY	VAN MEADOWS ET UX	W.W. BLAIR INC	11/6/1973	953	263 W/2 NE/4 SW/4	08N	06W	04
GRADY	VERLE A BARNES ET UX	DON FUHRMAN	2/18/1974	961	636 S/2 SW/4	08N	06W	04
GRADY	VIOLA MAE GRIFFITH ET VIR	DON FUHRMAN	1/28/1974	961	646 SW/4 NW/4	08N	06W	04
GRADY	W A VANDAMMENT	DON FUHRMAN	1/30/1974	961	642 S/2 SE/4	08N	06W	04
GRADY	W K HAMULTON	DON FUHRMAN	2/22/1974	965	212 E/2 SE/4 NW/4	08N	06W	04
GRADY	W L WELLS JR ET AL	ROBERT LADAIR	11/3/1972	937	813 E/2 NE/4 SW/4	08N	06W	04
GRADY	WALTER MARTIN ET UX	ROBERT LADAIR	1/23/1973	936	478 SW/4 NE/4	08N	06W	04
GRADY	ANDREW LANG THOMPSON	WESTERN OIL & GAS DEVELOPMENT CORPORATION	6/25/1996	2872	589 N/2 NE/4 SW/4, NW/4	09N	06W	13
GRADY	ANNA JUNIA DOAN	CITIZEN ENERGY II LLC	7/28/2015	4945	105 NE/4 SE/4	09N	06W	13
GRADY	AUDREY FLORENCE YATES	WESTERN OIL & GAS DEVELOPMENT CORPORATION	4/29/1997	2940	374 SW/4 NW/4 SE/4 E/2 NW/4 SE/4, NE/4 SE/4, NE/4 SE/4 SE/4, NW/4 NW/4 SE/4, NW/4 SW/4, S/2 NE/4 SW/4, S/2 SW/4, SE/4 SE/4 SE/4, SW/4 SE/4, S/2 SE/4	09N	06W	13
GRADY	BARBARA S. BROOKES, TRUSTEE	WESTERN OIL & GAS DEVELOPMENT CORPORATION	9/21/1998	3070	456 SE/4	09N	06W	13
GRADY	BARBARA S. BROOKES, TRUSTEE OF THE SCHONWALD FAMILY TRUST DATED 4/7/1972	WESTERN OIL & GAS DEVELOPMENT CORPORATION	9/21/1998	3070	458 SE/4	09N	06W	13
GRADY	BROOKES FAMILY TRUST, DTD 12/12/1994	WESTERN OIL & GAS DEVELOPMENT CORPORATION	9/21/1998	3070	460 S/2 SW/4	09N	06W	13
GRADY	CHARLES F. MARTIN	WESTERN OIL & GAS DEVELOPMENT CORPORATION	5/1/1997	2946	320 SW/4 NW/4 SE/4	09N	06W	13
GRADY	ELIZABETH CASSELL	WESTERN OIL & GAS DEVELOPMENT CORPORATION	1/22/1997	2922	566 S/2 SW/4	09N	06W	13
GRADY	FREDA BELL YATES GAMBILL	WESTERN OIL & GAS DEVELOPMENT CORPORATION	10/1/1999	3169	1 SW/4 NW/4 SE/4	09N	06W	13
GRADY	FREDA BELLE YATES GAMBILL	WESTERN OIL & GAS DEVELOPMENT CORPORATION	4/22/1997	2940	382 SW/4 NW/4 SE/4	09N	06W	13
GRADY	GOLDMAN NATURAL GAS LLC	LINN ENERGY HOLDINGS LLC	9/17/2015	4975	585 SE/4 SE/4 SE/4	09N	06W	13
GRADY	GOLDMAN OIL INTERESTS, INC.	ECHO ENERGY LLC	2/2/2016	5010	164	09N	06W	13
GRADY	GWENDOLYN LOUISE YATES BOMGARDNER	WESTERN OIL & GAS DEVELOPMENT CORPORATION	4/22/1997	2940	376 SW/4 NW/4 SE/4	09N	06W	13

GRADY	JAMES KEIFER	WESTERN OIL & GAS DEVELOPMENT CORPORATION	2/27/1997	2929	319	N/2 NE/4 SW/4, NW/4	09N	06W	13
GRADY	JANET S. ROMANOFF, TRUSTEE	WESTERN OIL & GAS DEVELOPMENT CORPORATION	9/21/1998	3067	84	E/2 NW/4 SE/4, NE/4 SE/4, NW/4 NW/4 SE/4, NW/4 SW/4, S/2 NE/4 SW/4, S/2 SW/4, SE/4 SE/4, SW/4 SE/4, S/2 SE/4	09N	06W	13
GRADY	JESSIE M. ISBELL, REVOCABLE LIVING TRUST	WESTERN OIL & GAS DEVELOPMENT CORPORATION	6/5/1996	2864	332	E/2 NW/4 SE/4, NE/4 SE/4, NW/4 SE/4, W/2 SE/4 SE/4	09N	06W	13
GRADY	JIMMY LAVERNE YATES	WESTERN OIL & GAS DEVELOPMENT CORPORATION	4/29/1997	2940	378	SW/4 NW/4 SE/4	09N	06W	13
GRADY	JOSEY FAMILY REVOCABLE TRUST	WESTERN OIL & GAS DEVELOPMENT CORPORATION	5/1/1997	2940	366	SE/4 SE/4 SE/4	09N	06W	13
GRADY	LANGSTON FAMILY LIMITED PARTNERSHIP	WESTERN OIL & GAS DEVELOPMENT CORPORATION	1/22/1997	2918	600	NE/4	09N	06W	13
GRADY	LEDA ELIZABETH THOMPSON THAYER	WESTERN OIL & GAS DEVELOPMENT CORPORATION	6/25/1996	2876	239	N/2 NE/4 SW/4, NW/4	09N	06W	13
GRADY	LINDA L. DELONG, A/K/A LINDA L. KEIFER	WESTERN OIL & GAS DEVELOPMENT CORPORATION	2/27/1997	2931	128	N/2 NE/4 SW/4, NW/4	09N	06W	13
GRADY	MADelyn JOSEY SPOLL	WESTERN OIL & GAS DEVELOPMENT CORPORATION	4/28/1997	2940	372	SE/4 SE/4 SE/4	09N	06W	13
GRADY	MICHAEL S. KEIFER	WESTERN OIL & GAS DEVELOPMENT CORPORATION	2/27/1997	2934	155	N/2 NE/4 SW/4, NW/4	09N	06W	13
GRADY	NANCY LANG, TRUSTEE OF THE LANG TRUST DTD 4/5/1990,	WESTERN OIL & GAS DEVELOPMENT CORPORATION	1/13/1997	2923	552	N/2 NE/4 SW/4, NW/4	09N	06W	13
GRADY	OCC FP ORDER #432576	WESTERN OIL & GAS DEVELOPMENT CORPORATION	5/27/1999	432576			09N	06W	13
GRADY	OCC FP ORDER 412357	WESTERN OIL & GAS DEVELOPMENT CORPORATION	5/16/1997	412357		ALL	09N	06W	13
GRADY	OCC FP ORDER 439149	WESTERN OIL & GAS DEVELOPMENT CORPORATION	2/28/2000	439149		S/2	09N	06W	13
GRADY	PARK COLLEGE	WESTERN OIL & GAS DEVELOPMENT CORPORATION	2/20/1997	3169	312	NE/4	09N	06W	13
GRADY	PROSPECT COMPANY	WESTERN OIL & GAS DEVELOPMENT CORPORATION	10/1/1999	3165	559	NW/4 NW/4 SE/4, NW/4 SW/4, S/2 NE/4 SW/4, S/2 SW/4	09N	06W	13
GRADY	ROBERT AND GLORIA MCBRIDE LIVING TRUST	WESTERN OIL & GAS DEVELOPMENT CORPORATION	1/13/1997	2918	602	SE/4 SE/4 SE/4	09N	06W	13
GRADY	ROMANOFF FAMILY TRUST	WESTERN OIL & GAS DEVELOPMENT CORPORATION	9/21/1998	3067	86	NW/4 NW/4 SE/4, NW/4 SW/4, S/2 NE/4 SW/4, S/2 SW/4	09N	06W	13
GRADY	SHARON IORIO	WESTERN OIL & GAS DEVELOPMENT CORPORATION	2/6/1997	2929	315	NE/4	09N	06W	13
GRADY	SUSAN EPP, A/K/A SUSAN KEIFER	WESTERN OIL & GAS DEVELOPMENT CORPORATION	2/27/1997	2929	317	N/2 NE/4 SW/4, NW/4	09N	06W	13
GRADY	THE BOARD OF TRUSTEES OF PARK COLLEGE	WESTERN OIL & GAS DEVELOPMENT CORPORATION	2/20/1997	2929	331	NE/4, NW/4	09N	06W	13

I-2024-007025

Book 6320 Pg 156

06/07/2024 10:52am

Pg 0001-0211

Fee: \$438.00 Doc: \$0.00

Jill Locke - Grady County Clerk
State of Oklahoma

GRADY	THE PROSPECT COMPANY	WESTERN OIL & GAS DEVELOPMENT CORPORATION	5/1/1997	2940	369	NW/NW/SE, NW/SW, S/NE/SW, S/SW	09N	06W	13
GRADY	W.C. YATES	WESTERN OIL & GAS DEVELOPMENT CORPORATION	4/29/1997	2940	380	SW/4 NW/4 SE/4	09N	06W	13
GRADY	BETTY J CHAPPEL ET VIR	DOMINION OKLAHOMA TEXAS EXPLORATION & PRODUCTION INC	5/30/2002	3393	548	NE/4 SW/4, E/2 NW/4	09N	06W	19
GRADY	BOBBY JOE BRANDLEY	DOMINION OKLAHOMA TEXAS EXPLORATION & PRODUCTION INC	5/29/2002	3393	550	E/2 NW/4	09N	06W	19
GRADY	CHARLES W BRANDLEY ET UX	DOMINION OKLAHOMA TEXAS EXPLORATION & PRODUCTION INC	5/30/2002	3393	552	NE/4 SW/4	09N	06W	19
GRADY	CHERRYL PAXTON ET VIR	KIRKPATRICK OIL & GAS LLC	6/23/2006	3870	31	E/2 SE/4 SW/4	09N	06W	19
GRADY	DAVID F MCELROY	DOMINION OKLAHOMA TEXAS EXPLORATION & PRODUCTION INC	5/31/2002	3390	106	NE/4 SW/4	09N	06W	19
GRADY	DAVID PAUL WILLIAMS	BEARCAT LAND INC	8/25/2005	3674	209	NE/4 SW/4	09N	06W	19
GRADY	HAZEL IRENE BROWN DAVIS	DOMINION OKLAHOMA TEXAS EXPLORATION & PRODUCTION INC	5/29/2002	3393	546	NE/4 SW/4	09N	06W	19
GRADY	JOHN MANNARD WILLIAMS	BEARCAT LAND INC	9/9/2004	3661	135	SW/4 NE/4	09N	06W	19
GRADY	JOHN PAXTON ET UX	BEARCAT LAND INC	5/26/2005	3736	231	E/2 SE/4 SW/4	09N	06W	19
GRADY	JOHN RICHARD VANDAMMENT	BEARCAT LAND INC	5/3/2005	3739	434	N/2 NE/4	09N	06W	19
GRADY	KIRBY MINERALS, AN OKLAHOMA GENERAL PARTNERSHIP, C/O MAP ROYALTY, INC.	CONQUEST LAND COMPANY LLC	5/12/2011	4562	358	N/2 NE/4, SE/4, SE/4 NE/4	09N	06W	19
GRADY	MCELROY INVESTMENTS LLC	DOMINION OKLAHOMA TEXAS EXPLORATION & PRODUCTION INC	5/31/2002	3392	575	E/2 NW/4	09N	06W	19
GRADY	MERIDETH BENEFIELD	BEARCAT LAND INC	5/23/2006	3857	486	SW/4 NE/4	09N	06W	19
GRADY	MICHAEL A BIRCH	BEARCAT LAND INC	3/30/2006	3843	404	N/2 NE/4	09N	06W	19
GRADY	RICHARD A WILLIAMS	BEARCAT LAND INC	9/9/2004	3661	133	NE/4 SW/4	09N	06W	19
GRADY	STEVE RAY EUBANK	BEARCAT LAND INC	8/13/2004	3656	389	E/2 NW/4	09N	06W	19
GRADY	T J LAIR	DOMINION OKLAHOMA TEXAS EXPLORATION & PRODUCTION INC	6/5/2002	3395	340		09N	06W	19
GRADY	VIRGIL O & NITA FAY VOIGT H/W	DOMINION OKLAHOMA TEXAS EXPLORATION & PRODUCTION INC	5/22/2004	3385	453	E/2 SE/4 SW/4, NW/4 SE/4 SW/4	09N	06W	19
GRADY	WILLIAM SHERRILL CUTHERBERTSON	DOMINION OKLAHOMA TEXAS EXPLORATION & PRODUCTION INC	5/22/2002	3387	300	SW/4 SE/4 SW/4	09N	06W	19
GRADY	WINSTON SCOTT WITWER TR U/T/A DTD 1	DOMINION OKLAHOMA TEXAS EXPLORATION & PRODUCTION INC	9/26/2005	3426	524	SW/4 NE/4	09N	06W	19
GRADY	WINSTON SCOTT WITWER TRUST	DOMINION OKLAHOMA TEXAS EXPLORATION & PRODUCTION INC	9/2/2005	3783	18	E/2 NW/4	09N	06W	19
GRADY	A J BRUNGARDT ET UX	ALFORD OIL CORPORATION	4/1/1987	1835	220	N/2 S/2 NW/4	09N	06W	20
GRADY	ANITA R THOMPSON PEASE LIFE ESTATE	ARBUCKLE RESOURCES LLC	2/9/2017	5178	533	N/2 S/2 NW/4	09N	06W	20
GRADY	ARBUCKLE MINERAL LLC	OSAGE OIL & GAS PROPERTIES INC	9/15/2016	5131	541	E/2 SW/4 SE/4	09N	06W	20
GRADY	BERNICE L EATON STANLEY	ENERGY TITLE CORPORATION	11/3/1986	1773	162	N/2 S/2 NW/4	09N	06W	20
GRADY	BETTY LOUISE BASE	ENERGY TITLE CORPORATION	11/3/1986	1773	160	NE/4	09N	06W	20

1-2024-007025

Book 6320 Pg 157

06/07/2024 10:52am

Pg 0001-0211

Fee: \$438.00 Doc: \$0.00

Jill Locke - Grady County Clerk
State of Oklahoma

GRADY	BURLINGTON NORTHERN RAILROAD COMPANY	SCHINNERER CORPORATION	5/1/1987	1909	202		09N	06W	20
GRADY	CARL WATKINS ET UX	JESS HARRIS JR	3/27/1985	1537	77	N/2 NW/4	09N	06W	20
GRADY	CAROLYN MEEK CAPP	OKLAND OIL COMPANY	10/14/1986	1763	337	N/2 SE/4	09N	06W	20
GRADY	CECIL L CASE	OKLAND OIL COMPANY	10/10/1986	1763	313	W/2 SW/4 SE/4	09N	06W	20
GRADY	CYNTHIA SCOUJAR THEIL	OKLAND OIL COMPANY	11/26/1986	1785	222	E/2 SW/4 SE/4	09N	06W	20
GRADY	DAVID A RANDALL MD	OKLAND OIL COMPANY	1/2/1987	1847	26	NE/4	09N	06W	20
GRADY	DAVID P ATKINSON	OKLAND OIL COMPANY	10/11/1986	1763	335	NE/4	09N	06W	20
GRADY	DELOW REYNOLDS	ENERGY TITLE CORPORATION	11/3/1986	1773	158	E/2 SW/4 SE/4	09N	06W	20
GRADY	DELORES JEAN RODGERS	ENERGY TITLE CORPORATION	11/3/1986	1773	164	SE/4 SE/4	09N	06W	20
GRADY	DORIS DOBYNS THOMPSON KINGSBURY	JESS HARRIS JR	5/23/1985	1583	33	N/2 S/2 NW/4	09N	06W	20
GRADY	FREDA MAXINE GRAGG	OKLAND OIL COMPANY	10/23/1986	1763	315	N/2 S/2 NW/4	09N	06W	20
GRADY	GENEVA LEE BOYER	ENERGY TITLE CORPORATION	11/3/1986	1773	156	NE/4	09N	06W	20
GRADY	GEORGINA HERRING	OKLAND OIL COMPANY	10/10/1986	1763	319	E/2 SW/4 SE/4	09N	06W	20
GRADY	HASKELL HORN	ENERGY TITLE CORPORATION	11/25/1986	1799	329	N/2 S/2 NW/4	09N	06W	20
GRADY	JACQUELINE TAIT HEPLER	OKLAND OIL COMPANY	10/10/1986	1763	321	NE/4	09N	06W	20
GRADY	JAMES WALKER	OKLAND OIL COMPANY	11/26/1986	1789	102	NE/4	09N	06W	20
GRADY	JANET MCMAHON MCWHORTER	OKLAND OIL COMPANY	11/26/1986	1785	218	NE/4	09N	06W	20
GRADY	JEAN HICKMAN	OKLAND OIL COMPANY	2/27/1987	1808	81	E/2 SW/4 SE/4	09N	06W	20
GRADY	JEANNETTE C CASE ET VIR	JESS HARRIS JR	3/26/1985	1542	255	W/2 SW/4 SE/4	09N	06W	20
GRADY	JOHN H ATKINSON III	OKLAND OIL COMPANY	10/11/1986	1763	331	N/2 SE/4	09N	06W	20
GRADY	JOSEPHINE L RUSSELL	OKLAND OIL COMPANY	10/14/1986	1763	323	SE/4 SE/4	09N	06W	20
GRADY	KATHERINE J STOCKS CORTRIGHT	OKLAND OIL COMPANY	10/10/1986	1759	84	SE/4 SE/4	09N	06W	20
GRADY	LEONARD SYL VESTER MORRIS	JESS HARRIS JR	4/3/1985	1542	257	W/2 SW/4 SE/4	09N	06W	20
GRADY	LINDA DENNIS	OKLAND OIL COMPANY	10/11/1986	1763	333	N/2 SE/4	09N	06W	20
GRADY	LUCIEN S KEMPF LIVING TRUST	ALFORD OIL CORPORATION	3/17/1987	1831	253	N/2 S/2 NW/4	09N	06W	20
GRADY	MARGARET N SCOUJAR	OKLAND OIL COMPANY	10/9/1986	1763	329	E/2 SW/4 SE/4	09N	06W	20
GRADY	MARY ANN KAVANAUGH	OKLAND OIL COMPANY	10/13/1986	1772	165	SW/4	09N	06W	20
GRADY	MARY P WILLIAMSON HARRISON	OKLAND OIL COMPANY	11/5/1986	1772	178	N/2 S/2 NW/4	09N	06W	20
GRADY	NORMAN WALKER	OKLAND OIL COMPANY	10/10/1986	1763	327	N/2 SE/4	09N	06W	20
GRADY	PAUL H ECKROAT	OKLAND OIL COMPANY	10/13/1986	1759	86	SW/4	09N	06W	20
GRADY	RICHARD A LINEHAN	JESS HARRIS JR	3/25/1985	1532	17	N/2 S/2 NW/4	09N	06W	20
GRADY	RUTH B NORTON	OKLAND OIL COMPANY	10/8/1986	1763	325	N/2 SE/4	09N	06W	20
GRADY	RUTH DOBYNS HERRINGTON	JESS HARRIS JR	5/23/1985	1570	104	N/2 NW/4	09N	06W	20
GRADY	SANDRA SCOUJAR MARSHALL	OKLAND OIL COMPANY	11/26/1986	1785	220	SE/4 SE/4	09N	06W	20
GRADY	TERMINAL LAND COMPANY	OKLAND OIL COMPANY	11/3/1986	1777	250	N/2 S/2 NW/4	09N	06W	20
GRADY	TRIANGLE ROYALTY CORPORATION	ENERGY TITLE CORPORATION	11/24/1986	1799	331	N/2 NW/4	09N	06W	20
GRADY	VIRGINIA COLLETTI	OKLAND OIL COMPANY	10/11/1986	1763	339	NE/4	09N	06W	20
GRADY	WILLIAM E HAY	OKLAND OIL COMPANY	10/13/1986	1764	1	N/2 SE/4	09N	06W	20

GRADY	E. L. SHOEMAKE JR TRUST	NEWCASTLE ENERGY LLC	10/26/2015	4987	54	E/2 SW/4 NW/4	09N	06W	21
	LINDELL LEONARD SHOEMAKER & KIM WYATT SHOEMAKER, CO-TRUSTEES OF THE E.L. SHOEMAKER, JR. TRUST	UNITED ENERGY LLC	9/18/2015	4990	7	E/2 E/2, E/2 W/2 NE/4	09N	06W	21
GRADY	LOUIS H WITWER III TRUST	BLUE MOUNTAIN EXPLORATION LLC	7/31/2017	5266	323	E/2 W/2 NE/4	09N	06W	21
GRADY	OCC FP ORDER 669506	TPR MID-CONTINENT LLC	10/30/2017			ALL	09N	06W	21
GRADY	ALVA LEE MULLIGAN TRUST	TRIPOWER RESOURCES INC	1/1/2000	2948	465		09N	06W	27
GRADY	B MILLS LANTHRAM	TRIPOWER RESOURCES INC	1/1/2000	2946	405		09N	06W	27
GRADY	B MILLS LATHAM	DOMINION OKLAHOMA TEXAS EXPLORATION & PRODUCTION INC	1/5/2006	3811	386	E/2 NE/4	09N	06W	27
GRADY	BARBARA W KYLE SHERIDAN	DOMINION OKLAHOMA TEXAS EXPLORATION & PRODUCTION INC	12/14/2005	3811	388	E/2 NE/4	09N	06W	27
GRADY	BARBARA W SHERIDAN	TRIPOWER RESOURCES INC	1/1/2000	2946	423		09N	06W	27
GRADY	BERTHA F SCOGGINS	TRIPOWER RESOURCES INC	1/1/2000	2946	428		09N	06W	27
GRADY	BERTHA FORDICE SCOGGINS	STAMPS BROTHERS OIL & GAS LLC	2/1/2016	5008	1	NE/4 SW/4	09N	06W	27
GRADY	BERTHA STRAWN SCOGGINS	DOMINION OKLAHOMA TEXAS EXPLORATION & PRODUCTION INC	12/21/2005	3811	390	SE/4 SE/4	09N	06W	27
GRADY	BEST, LARRY WAYNE ET UX	DOMINION OKLAHOMA TEXAS EXPLORATION & PRODUCTION INC	7/18/2006	3881	185	SE/4 NE/4 SE/4	09N	06W	27
GRADY	BETTY JO MULLIGAN FAMILY LIMITED PARTNERSHIP	TRIPOWER RESOURCES INC	1/1/2000	2946	432		09N	06W	27
GRADY	BETTY JO MULLIGAN FAMILY LP	STAMPS BROTHERS OIL & GAS LLC	12/29/2015	5007	563	NW/4 SE/4	09N	06W	27
GRADY	BETTY JO MULLIGAN FAMILY LTD PTNSP	DOMINION OKLAHOMA TEXAS EXPLORATION & PRODUCTION INC	1/6/2006	3848	572	NW/4 SE/4	09N	06W	27
GRADY	BEVERLY J MEALER	DOMINION OKLAHOMA TEXAS EXPLORATION & PRODUCTION INC	8/11/2006	3885	139	SE/4 NE/4 SE/4	09N	06W	27
GRADY	BOLING FAMILY TR U/D 7/11/03	DOMINION OKLAHOMA TEXAS EXPLORATION & PRODUCTION INC	12/22/2005	3811	372	SE/4 SE/4	09N	06W	27
GRADY	BONNIE HARMON	TRIPOWER RESOURCES INC	1/1/2000	2971	322		09N	06W	27
GRADY	BONNIE HARMON	DOMINION OKLAHOMA TEXAS EXPLORATION & PRODUCTION INC	8/1/2006	3881	189	NE/4 SW/4	09N	06W	27
GRADY	CANDACE IRENE BARTON	DOMINION OKLAHOMA TEXAS EXPLORATION & PRODUCTION INC	1/11/2006	3824	404	W/2 NE/4	09N	06W	27
GRADY	CANDACE IRENE BARTON	LINN ENERGY HOLDINGS LLC	6/9/2016	5082	214	NE/4 SW/4 SE/4	09N	06W	27
GRADY	CAROLYN HOPE BEST GRAHAM	TRIPOWER RESOURCES INC	1/1/2000	2946	406		09N	06W	27
GRADY	CAROLYN HOPE BEST GRAHAM ET VIR	DOMINION OKLAHOMA TEXAS EXPLORATION & PRODUCTION INC	7/17/2006	3876	76	SE/4 NE/4 SE/4	09N	06W	27
GRADY	CHARLES EDWARD BURRUSS	DOMINION OKLAHOMA TEXAS EXPLORATION & PRODUCTION INC	1/9/2006	3815	555	SW/4 NE/4 SE/4	09N	06W	27
GRADY	CHARLES EDWARD BURRUSS	LINN ENERGY HOLDINGS LLC	8/8/2016	5108	401	S/2 SW/4 NE/4 SE/4	09N	06W	27
GRADY	DAVID FORDICE STRAWN	TRIPOWER RESOURCES INC	1/1/2000	2946	411		09N	06W	27
GRADY	DAVID FORDICE STRAWN	STAMPS BROTHERS OIL & GAS LLC	12/1/2015	5008	5	SE/4 SE/4	09N	06W	27

I-2024-007025

Book 6320 Pg 159

06/07/2024 10:52am

Pg 0001-0211

Fee: \$438.00 Doc: \$0.00

Jill Locke - Grady County Clerk

State of Oklahoma

GRADY	MITCHELL ROYALTY, A LIMITED PARTNERSHIP	GAEDEKE HOLDINGS VII LTD	9/1/2016	5113	525	N/2 SW/4 SE/4, S/2 NW/4 SE/4, SE/4 SW/4 SE/4, SW/4 SE/4 SE/4, SE/4 SE/4 SE/4 SE/4	05N	07W	28
GRADY	MITCHELL ROYALTY, A LIMITED PARTNERSHIP	GAEDEKE HOLDINGS VII LTD	9/1/2016	5126	36	NW/4 NE/4 NE/4, NE/4 NW/4 NE/4	05N	07W	33
GRADY	ARTHUR JENSEN TRUST	H. PATRICK HOLMAN	9/25/1992	2480	271	SW/4 SE/4	06N	07W	33
GRADY	BOLING ROSEMARY BARTON	VINEYARD RESOURCES INC	1/17/1992	2480	323	N/2 NE/4 NE/4	06N	07W	33
GRADY	BOND JANICE WOOTTEN	LOUIS DREYFUS NATURAL GAS CORPORATION	10/1/1992	2481	256	NE/4 SW/4	06N	07W	33
GRADY	BOSWELL JUDY	LOUIS DREYFUS NATURAL GAS CORPORATION	10/8/1992	2486	329	SW/4 SW/4	06N	07W	33
GRADY	BOSWELL PAUL R REV TRUST	VINEYARD RESOURCES INC	1/20/1992	2428	311	S/2 SW/4 SW/4	06N	07W	33
GRADY	BOSWELL VIRGINIA L REV TRUST	VINEYARD RESOURCES INC	1/20/1992	2428	313	S/2 SW/4 SW/4	06N	07W	33
GRADY	BUSS LINDA KAY	VINEYARD RESOURCES INC	1/21/1992	2428	325	SE/4 NE/4	06N	07W	33
GRADY	CAMP MURRELL & GENEVA	LOUIS DREYFUS NATURAL GAS CORPORATION	9/29/1992	2477	141	SE/4 SE/4	06N	07W	33
GRADY	CLAWSON MONETA FAYE	VINEYARD RESOURCES INC	1/17/1992	2428	327	N/2 NE/4 SE/4	06N	07W	33
GRADY	HARPER MARY JO	VINEYARD RESOURCES INC	1/17/1992	2428	297	SE/4 NW/4	06N	07W	33
GRADY	HINKLE JESS W	CREWS/DUDLEY & ASSOCIATES	9/30/1992	2483	278	N/2 NE/4 SE/4	06N	07W	33
GRADY	HOLDING TOMMY H	VINEYARD RESOURCES INC	1/21/1992	2428	309	NE/4 NW/4 SE/4	06N	07W	33
GRADY	HORN HASKELL	LOUIS DREYFUS NATURAL GAS CORPORATION	9/25/1992	2480	284	N/2 NE/4 NE/4	06N	07W	33
GRADY	LAMSON JOAN	LOUIS DREYFUS NATURAL GAS CORPORATION	10/7/1992	2486	331	SE/4 SW/4	06N	07W	33
GRADY	LINEHAN RICHARD A	LOUIS DREYFUS NATURAL GAS CORPORATION	9/25/1992	2480	282	N/2 NE/4 NE/4	06N	07W	33
GRADY	MOON WILLIAM O SR LIVING TR	VINEYARD RESOURCES INC	1/17/1992	2428	303	W/2 NW/4 NE/4	06N	07W	33
GRADY	MOON WILLMA B LIVING TRUST	VINEYARD RESOURCES INC	1/17/1992	2428	307	E/2 NE/4 NW/4	06N	07W	33
GRADY	MOORE MURRAY & MAXINE	VINEYARD RESOURCES INC	1/17/1992	2428	299	E/2 NW/4 SW/4	06N	07W	33
GRADY	OCC FP ORDER 369288	LOUIS DREYFUS GAS HOLDINGS INC	10/28/1992		ALL		06N	07W	33
GRADY	OLSON NORMA K	H. PATRICK HOLMAN	9/30/1992	2480	273	N/2 NE/4 SE/4	06N	07W	33
GRADY	PETTY VIRGIL L & FLORA C	VINEYARD RESOURCES INC	1/28/1992	2428	321	NE/4 NW/4 SE/4	06N	07W	33
GRADY	POOL ROY G & SHIRLEY H TRUSTS	VINEYARD RESOURCES INC	1/17/1992	2428	301	SE/4 NW/4	06N	07W	33
GRADY	RACKLEY PATRICIA A	VINEYARD RESOURCES INC	1/21/1992	2428	317	SE/4 NE/4	06N	07W	33
GRADY	RICHARDS OLETHA GAYE	VINEYARD RESOURCES INC	1/17/1992	2428	319	E/2 SW/4 NE/4	06N	07W	33
GRADY	SCHLECHT JAMES CARL TRUSTEE	VINEYARD RESOURCES INC	1/20/1992	2428	315	S/2 SW/4 SW/4	06N	07W	33
GRADY	SCHLECHT LOUIS & JOHN A	LOUIS DREYFUS NATURAL GAS CORPORATION	10/1/1992	2477	139	W/2 NW/4 SW/4	06N	07W	33
GRADY	WOOTTEN JOHN B JR	LOUIS DREYFUS NATURAL GAS CORPORATION	10/1/1992	2480	280	SW/4 NW/4 NE/4	06N	07W	33
GRADY	WOOTTEN THOMAS HENRY ET AL	LOUIS DREYFUS NATURAL GAS CORPORATION	10/1/1992	2481	258	E/2 NW/4 SW/4	06N	07W	33

I-2024-007025

Book 6320 Pg 160

06/07/2024 10:52am

Pg 0001-0211

Fee: \$438.00 Doc: \$0.00

Jill Locke - Grady County Clerk

State of Oklahoma

GRADY	MAURINE WEBB SHERRIEB	JAMES GOODMAN INC	1/1/2000	1282	831		04N	07W	22
GRADY	MELVIN F HARMON ET UX	JAMES GOODMAN INC	1/1/2000	1277	10		04N	07W	22
GRADY	MILDRED A DAY ET VIR	JAMES GOODMAN INC	1/1/2000	1280	312		04N	07W	22
GRADY	MURIEL BETH MOUNT ET VIR	DEEP GAS EXPLORATION INC	1/1/2000	1262	648		04N	07W	22
GRADY	NANCY CLOUGHER ET VIR	JAMES GOODMAN INC	1/1/2000	1280	314		04N	07W	22
GRADY	NINA FAY MILLER	JAMES GOODMAN INC	1/1/2000	1277	22		04N	07W	22
GRADY	NORMA L SCHWEITZER	JAMES GOODMAN INC	1/1/2000	1290	828		04N	07W	22
GRADY	OPAL WHITLOCK ET VIR	JAMES GOODMAN INC	1/1/2000	1280	304		04N	07W	22
GRADY	PATRICIA LYNN WATSON ET VIR	JAMES GOODMAN INC	1/1/2000	1275	697		04N	07W	22
GRADY	PEGGY MILLER COOK	JAMES GOODMAN INC	1/1/2000	1280	300		04N	07W	22
GRADY	RAYMOND JAMES HARMON ET UX	JAMES GOODMAN INC	1/1/2000	1293	813		04N	07W	22
GRADY	RAYMOND JAMES SALNERS ET UX	JAMES GOODMAN INC	1/1/2000	1275	699		04N	07W	22
GRADY	RAYMOND O GIBBS	W.M. BRYAN INC	1/1/2000	1039	341		04N	07W	22
GRADY	RICHARD L ALLEN ET UX	MICHAEL W DEASON	1/1/2000	1254	917		04N	07W	22
GRADY	RILEY BAKER	W.M. BRYAN INC	1/1/2000	1040	289		04N	07W	22
GRADY	ROBERT REVILLE LIVING TRUST	SAMSON RESOURCES COMPANY	1/1/2000	2660	127		04N	07W	22
GRADY	RONDA KAYE WHITE	JAMES GOODMAN INC	1/1/2000	1282	837		04N	07W	22
GRADY	ROXIE COOK ET AL	W.M. BRYAN INC	1/1/2000	1236	845		04N	07W	22
GRADY	RUPERT RALEY	JAMES GOODMAN INC	1/1/2000	1280	294		04N	07W	22
GRADY	SERITA LYNN GARRETT	JAMES GOODMAN INC	1/1/2000	1280	334		04N	07W	22
GRADY	THOMAS JOHN MILLER	JAMES GOODMAN INC	1/1/2000	1280	338		04N	07W	22
GRADY	TRESSIE MCNATT HEDGES	JAMES GOODMAN INC	1/1/2000	1275	709		04N	07W	22
GRADY	VERA A HEILMAN	JAMES GOODMAN INC	1/1/2000	1274	842		04N	07W	22
GRADY	VIOLETTE I MONKRES	JAMES GOODMAN INC	1/1/2000	1275	701		04N	07W	22
GRADY	VIVIEN MARCELLA YEAGER ET VIR	JAMES GOODMAN INC	1/1/2000	1277	16		04N	07W	22
GRADY	W CHARLES DUNGAN LIVING TRUST	RICKS EXPLORATION INC	1/1/2000	2653	95		04N	07W	22
GRADY	W M WALKER	W.M. BRYAN INC	1/1/2000	1041	413		04N	07W	22
GRADY	WALTER C HILL	JAMES GOODMAN INC	1/1/2000	1282	833		04N	07W	22
GRADY	WELLMAN SCOTT HARMON ET UX	JAMES GOODMAN INC	1/1/2000	1277	14		04N	07W	22
GRADY	Z RENEE PEARCE	RICKS EXPLORATION INC	1/1/2000	2670	72		04N	07W	22
GRADY	ZARAH LOU VIRGIN	RICKS EXPLORATION INC	1/1/2000	2653	91		04N	07W	22
GRADY	ZARAH RENEE PEARCE	GLENN E MYERS	1/1/2000	1280	541		04N	07W	22
GRADY	MICHAEL A. BIRCH, A MARRIED MAN DEALING IN HIS SOLE AND SEPARATE PROPERTY	GAEDEKE HOLDINGS VII LTD	10/3/2016	5177	49	S/2 S/2 OF LOT 18 & NORTH 20.06 ACRES OF LOT 19	05N	07W	18
GRADY	MICHAEL A. BIRCH, A MARRIED MAN DEALING IN HIS SOLE AND SEPARATE PROPERTY	GAEDEKE HOLDINGS VII LTD	10/31/2016	5177	52	NE/4 SE/4 SE/4, SW/4 SE/4 SE/4, SE/4 SW/4	05N	07W	28

I-2024-007025

Book 6320 Pg 161

06/07/2024 10:52am

Pg 0001-0211

Fee: \$438.00 Doc: \$0.00

Jill Locke - Grady County Clerk
State of Oklahoma

GRADY	EMMON JOHN COOK	W.M. BRYAN INC		1/1/2000	1236	851		04N	07W	22
GRADY	ERNIE SALNERS	JAMES GOODMAN INC		1/1/2000	1282	819		04N	07W	22
GRADY	EUGENE WAYNE MAHAFFY	JAMES GOODMAN INC		1/1/2000	1275	695		04N	07W	22
GRADY	EURBAN MONKRES ET UX	JAMES GOODMAN INC		1/1/2000	1277	8		04N	07W	22
GRADY	FAMASA WEBB WHITMIRE ET VIR	JAMES GOODMAN INC		1/1/2000	1280	296		04N	07W	22
GRADY	FOSTER I JOHNSON	JAMES GOODMAN INC		1/1/2000	1277	20		04N	07W	22
GRADY	GEORGE F GAUGHER	W.M. BRYAN INC		1/1/2000	1041	411		04N	07W	22
GRADY	GRACE FORD	JAMES GOODMAN INC	WILLIAM E SNEE AND ORVILLE EBERLY	1/1/2000	1300	69		04N	07W	22
GRADY	GRETCHEN E HUBAR ET UX			1/1/2000	1048	472		04N	07W	22
GRADY	HARMON HENRY COOK	W.M. BRYAN INC		1/1/2000	849	234		04N	07W	22
GRADY	HARVEY OLEN RAY MAHAFFY	JAMES GOODMAN INC		1/1/2000	1280	310		04N	07W	22
GRADY	HELEN BEATRICE DYKES	W.M. BRYAN INC		1/1/2000	1236	853		04N	07W	22
GRADY	HOMER H HULME SR	I&M OIL & GAS PROPERTIES		1/1/2000	1283	843		04N	07W	22
GRADY	HOWARD JOHNSON	JAMES GOODMAN INC		1/1/2000	1275	703		04N	07W	22
GRADY	HUBERT O FOSTER SR ET UX	JAMES GOODMAN INC		1/1/2000	1274	844		04N	07W	22
GRADY	HURTS DALE MONKRES	JAMES GOODMAN INC		1/1/2000	1280	324		04N	07W	22
GRADY	IVA PYBAS	JAMES GOODMAN INC		1/1/2000	1277	24		04N	07W	22
GRADY	JK MCNATT ET UX	JAMES GOODMAN INC		1/1/2000	1282	823		04N	07W	22
GRADY	JL SHERWOOD ET UX	W.M. BRYAN INC		1/1/2000	850	188		04N	07W	22
GRADY	J WESLEY WEBB ET UX	JAMES GOODMAN INC		1/1/2000	1282	825		04N	07W	22
GRADY	JAMES O WRIGHT ET UX	JESS HARRIS JR		1/1/2000	1237	541		04N	07W	22
GRADY	JAN SCHWEITZER	JAMES GOODMAN INC		1/1/2000	1280	322		04N	07W	22
GRADY	JENNIE WILLIAMS	ROBERT REVILLE		1/1/2000	1442	519		04N	07W	22
GRADY	JOSEPH G WEBB ET UX	JAMES GOODMAN INC		1/1/2000	1280	290		04N	07W	22
GRADY	JOY WHITE	JAMES GOODMAN INC		1/1/2000	1280	332		04N	07W	22
GRADY	L F JONES	W.M. BRYAN INC		1/1/2000	1043	288		04N	07W	22
GRADY	LENA EHRNSTEIN	W.M. BRYAN INC		1/1/2000	1039	339		04N	07W	22
GRADY	LEVERT EUGENE COOK	W.M. BRYAN INC		1/1/2000	1236	855		04N	07W	22
GRADY	LILLIAN E WILSON	JAMES GOODMAN INC		1/1/2000	1277	12		04N	07W	22
GRADY	LILLIAN I NICKERSON	JAMES GOODMAN INC		1/1/2000	1275	707		04N	07W	22
GRADY	LILLIAN MARLENE JENNINGS	JAMES GOODMAN INC		1/1/2000	1286	335		04N	07W	22
GRADY	LLOYD FOSTER ET UX	JAMES GOODMAN INC		1/1/2000	1274	840		04N	07W	22
GRADY	LOREN L JOHNSON ET UX	JAMES GOODMAN INC		1/1/2000	1277	26		04N	07W	22
GRADY	LORETTA LEE SLEETENE	JAMES GOODMAN INC		1/1/2000	1282	835		04N	07W	22
GRADY	LUCY LEGG	W.M. BRYAN INC		1/1/2000	1043	292		04N	07W	22
GRADY	MARGARET HILL REED	JAMES GOODMAN INC		1/1/2000	1280	336		04N	07W	22
GRADY	MARK SCHWEITZER	JAMES GOODMAN INC		1/1/2000	1280	316		04N	07W	22
GRADY	MARY ANN MILLER	JAMES GOODMAN INC		1/1/2000	1286	337		04N	07W	22

I-2024-007025

Book 6320 Pg 162

06/07/2024 10:52am

Pg 0001-0211

Fee: \$438.00 Doc: \$0.00

Jill Locke - Grady County Clerk
State of Oklahoma

GRADY	NANCY A BOBIER	OKLAND OIL COMPANY	7/7/1987	1861	119	W/2 E/2	10N	06W	31
GRADY	PAUL HARDESTY ET UX	OKLAND OIL COMPANY	8/12/1987	1880	58	E/2 E/2	10N	06W	31
GRADY	ROBERT A CAREL ET UX	OKLAND OIL COMPANY	7/7/1987	1866	141	E/2 NW/4	10N	06W	31
GRADY	ROBERT E CAREL ET UX	OKLAND OIL COMPANY	7/7/1987	1861	117	E/2 SW/4	10N	06W	31
GRADY	ROBERT KUHLMAN	OKLAND OIL COMPANY	2/6/1987	1808	75		10N	06W	31
GRADY	T C HARDESTY	OKLAND OIL COMPANY	8/12/1987	1887	248	E/2 E/2	10N	06W	31
GRADY	THOMAS J CAREL	OKLAND OIL COMPANY	7/7/1987	1866	139	W/2 E/2	10N	06W	31
GRADY	AMCON RESOURCES, INC.	GAEDELKE HOLDINGS VII LTD	11/14/2016	5141	256	W/2 E/2 NE/4, NW/4	03N	07W	17
GRADY	A V BERRY ET UX	W.M. BRYAN INC	1/1/2000	1043	294		04N	07W	22
GRADY	ADD M FOSTER ET UX	JAMES GOODMAN INC	1/1/2000	1274	846		04N	07W	22
GRADY	ALLEN ALBERT COOK	W.M. BRYAN INC	1/1/2000	1236	849		04N	07W	22
GRADY	ALLENE GLOVER VAN SICKE ET VIR	DEEP GAS EXPLORATION INC	1/1/2000	1262	650		04N	07W	22
GRADY	ANN DUNGAN	GLENN E MYERS	1/1/2000	1279	934		04N	07W	22
GRADY	BENNIE RICHARDS	JAMES GOODMAN INC	1/1/2000	1275	711		04N	07W	22
GRADY	BERT GLOVER ET UX	DEEP GAS EXPLORATION INC	1/1/2000	1262	652		04N	07W	22
GRADY	BETTY JOYCE MONKRES WADE	JAMES GOODMAN INC	1/1/2000	1280	328		04N	07W	22
GRADY	BETTY PEPI	JAMES GOODMAN INC	1/1/2000	1274	848		04N	07W	22
GRADY	CALLY L FOSTER	JAMES GOODMAN INC	1/1/2000	1274	834		04N	07W	22
GRADY	CARL SCHWEITZER	JAMES GOODMAN INC	1/1/2000	1277	18		04N	07W	22
GRADY	CHARLES DUNGAN	GLENN E MYERS	1/1/2000	1279	937		04N	07W	22
GRADY	CHARLES M WEBB ET UX	JAMES GOODMAN INC	1/1/2000	1282	839		04N	07W	22
GRADY	CHICKASHA TRANSIT MIXED CONCRETE INC	HADSON PETROLEUM CORPORATION	1/1/2000	1234	501		04N	07W	22
GRADY	CHRISTI DUNGAN BRYANT	GLENN E MYERS	1/1/2000	1281	214		04N	07W	22
GRADY	CONSTANCE O ALLEN ET VIR	MICHAEL W DEASON	1/1/2000	1254	913		04N	07W	22
GRADY	CORA FUTRELL	JAMES GOODMAN INC	1/1/2000	1282	827		04N	07W	22
GRADY	DALE F JONES	W.M. BRYAN INC	1/1/2000	1043	290		04N	07W	22
GRADY	DENA GAYE WHITE	JAMES GOODMAN INC	1/1/2000	1280	330		04N	07W	22
GRADY	DENNIS K MAHAFFY	JAMES GOODMAN INC	1/1/2000	1282	813		04N	07W	22
GRADY	DONALD T ALLEN ET UX	MICHAEL W DEASON	1/1/2000	1254	921		04N	07W	22
GRADY	D-V INVESTMENTS CO INC	GLENN E MYERS	1/1/2000	1281	229		04N	07W	22
GRADY	E ANN DUNGAN LIVING TRUST	RICKS EXPLORATION INC	1/1/2000	2653	93		04N	07W	22
GRADY	E M WHITE ET UX	W.M. BRYAN INC	1/1/2000	1254	817		04N	07W	22
GRADY	EARL WHITE	JAMES GOODMAN INC	1/1/2000	1282	829		04N	07W	22
GRADY	EDDIE LEE ET UX	JAMES GOODMAN INC	1/1/2000	1280	308		04N	07W	22
GRADY	EDWARD A SALNERS ET UX	JAMES GOODMAN INC	1/1/2000	1277	6		04N	07W	22
GRADY	EFFIE MAY FITZPATRICK	W.M. BRYAN INC	1/1/2000	1236	847		04N	07W	22
GRADY	ELSIE WEBB RITZOW ET UX	JAMES GOODMAN INC	1/1/2000	1280	292		04N	07W	22
GRADY	ELVIS MONKRES ET UX	JAMES GOODMAN INC	1/1/2000	1280	326		04N	07W	22

I-2024-007025

Book 6320 Pg 163

06/07/2024 10:52am

Pg 0001-0211

Fee: \$438.00 Doc: \$0.00

Jill Locke - Grady County Clerk
State of Oklahoma

GRADY	VICKI ANNE SLOCUM	APACHE CORPORATION			4788	169	N/2 NE/4, SW/4 NE/4, LOT 9, TOGETHER WITH ACCRETION AND RIPARIAN RIGHTS THERETO, NW/4, AD/A E/2 NW/4, NW/4, ALL THAT PART OF LOT 5 LYING IN THE N/2 OF SECTION 15, ALL THAT PART OF LOT 5 LYING IN THE S/2 OF SECTION 15, LOTS 6, 7, 8, TOGETHER WITH ACCRETION AND RIPARIAN RIGHTS THERETO	10N	06W	15
GRADY	VICKI ANNE SLOCUM	APACHE CORPORATION			4789	169	N/2 NE/4, SW/4 NE/4, LOT 9, TOGETHER WITH ACCRETION AND RIPARIAN RIGHTS THERETO, NW/4, AD/A E/2 NW/4, NW/4, ALL THAT PART OF LOT 5 LYING IN THE N/2 OF SECTION 15, ALL THAT PART OF LOT 5 LYING IN THE S/2 OF SECTION 15, LOTS 6, 7, 8, TOGETHER WITH ACCRETION AND RIPARIAN RIGHTS THERETO	10N	06W	15
GRADY	DANIEL B PRUITT AND MARY L PRUITT	ONEOK EXPLORATION COMPANY		1/12/1983	1348	215	N/2 NW/4	10N	06W	20
GRADY	G W PAXTON	ONEOK EXPLORATION COMPANY		1/12/1983	1345	376	S/2 SE/4	10N	06W	20
GRADY	GARY LEE HOVIS AND PATTI F HOVIS	ONEOK EXPLORATION COMPANY		1/11/1983	1345	374	SW/4 NE/4	10N	06W	20
GRADY	JOE BOB PRUITT AND ANNITTE L PRUITT	ONEOK EXPLORATION COMPANY		1/12/1983	1345	378	N/2 N/2 SE/4 NW/4	10N	06W	20
GRADY	JOYCE ANN KETTLER AND H C KETTLER	ONEOK EXPLORATION COMPANY		1/11/1983	1348	217	S/2 NW/4 NE/4	10N	06W	20
GRADY	LENA STERMER	ONEOK EXPLORATION COMPANY		1/13/1983	1345	876	S/2 N/2 SW/4	10N	06W	20
GRADY	MARGARET ELOISE HOVIS ROBERS AND ERNEST ROGERS	ONEOK EXPLORATION COMPANY		1/11/1983	1345	380	SW/4 NE/4	10N	06W	20
GRADY	MAXINE BRAZELL AND F E BRAZELL	ONEOK EXPLORATION COMPANY		1/12/1983	1348	213	N/2 NW/4	10N	06W	20
GRADY	NELLIE L JONES	ONEOK EXPLORATION COMPANY		1/11/1983	1344	535	E/2 NE/4	10N	06W	20
GRADY	RAYMOND A TURNER AND BETTY JO TURNER	ONEOK EXPLORATION COMPANY		1/13/1983	1345	874	N/2 N/2 SW/4	10N	06W	20
GRADY	RAYMOND A TURNER ET VIR	ONEOK EXPLORATION COMPANY		1/13/1983	1345	872	NE/4 SE/4	10N	06W	20
GRADY	VIRGINIA RISNER	ONEOK EXPLORATION COMPANY		1/11/1983	1350	559	S/2 SE/4	10N	06W	20
GRADY	CLO ST OK CS-22747	KIRKPATRICK OIL & GAS LLC		3/13/2000	3190	571	E/2 NE/4	10N	06W	31
GRADY	CLO ST OK CS-22748	KIRKPATRICK OIL & GAS LLC		3/13/2000	3190	574	E/2 SE/4	10N	06W	31
GRADY	DONNA JEAN EISENHOUR	OKLAND OIL COMPANY		2/6/1987	1808	77		10N	06W	31
GRADY	ESTATE OF JONAS WADE	OKLAND OIL COMPANY		1/8/1988	1923	38		10N	06W	31
GRADY	FLORENCE HARDESTY	OKLAND OIL COMPANY		8/12/1987	1877	68	E/2 E/2	10N	06W	31
GRADY	JANE M MCNEFF	OKLAND OIL COMPANY		7/7/1987	1866	137	E/2 NW/4	10N	06W	31
GRADY	JOHN N CARBL	OKLAND OIL COMPANY		7/7/1987	1866	143	E/2 NW/4, E/2 SW/4	10N	06W	31
GRADY	LADD PETROLEUM CORPORATION	SCHINNERER CORPORATION		8/21/1987	1880	54	W/2 E/2	10N	06W	31
GRADY	LEE R HARDESTY ET UX	OKLAND OIL COMPANY		8/12/1987	1880	56	E/2 E/2	10N	06W	31
GRADY	MARIE C ROBINETT	OKLAND OIL COMPANY		7/7/1987	1871	230	W/2 E/2	10N	06W	31

I-2024-007025

Book 6320 Pg 164

06/07/2024 10:52am

Pg 0001-0211

Fee: \$438.00 Doc: \$0.00

Jill Locke - Grady County Clerk

State of Oklahoma

GRADY	SHAWN E. SLOCUM	APACHE CORPORATION			4782	495	N/2 NE/4, SW/4 NE/4, LOT 9, TOGETHER WITH ACCRETION AND RIPARIAN RIGHTS THERE TO, NW/4, A/D/A E/2 NW/4, NW/4, ALL THAT PART OF LOT 5 LYING IN THE N/2 OF SECTION 15, ALL THAT PART OF LOT 5 LYING IN THE S/2 OF SECTION 15, LOTS 6, 7, 8, TOGETHER WITH ACCRETION AND RIPARIAN RIGHTS THERE TO	10N	06W	15
GRADY	STALKER & COMPANY LLC	CITIZEN ENERGY II LLC		11/25/2015	4993	498	ALL ACCRETION AND RIPARIAN RIGHTS FROM LOTS 1, 2, 3 & 4 OF SECTION 22-10N-6W, THAT LIE WITHIN SECTION 15-10N-6W	10N	06W	15
GRADY	TEJA INVESTMENTS INC	CITIZEN ENERGY II LLC		11/25/2015	4993	507	ALL ACCRETION AND RIPARIAN RIGHTS FROM LOTS 1, 2, 3 & 4 OF SECTION 22-10N-6W, THAT LIE WITHIN SECTION 15-10N-6W	10N	06W	15
GRADY	THERON J CHAULK	CITIZEN ENERGY II LLC		9/17/2015	4961	461	6W THAT LIE WITHIN SECTION 15	10N	06W	15
GRADY	TOM D CAPSHAW AND DIAN SHIPP CAPSHAW, JT	APACHE CORPORATION			4782	499	N/2 NE/4, SW/4 NE/4, LOT 9, TOGETHER WITH ACCRETION AND RIPARIAN RIGHTS THERE TO, NW/4, A/D/A E/2 NW/4, NW/4, ALL THAT PART OF LOT 5 LYING IN THE N/2 OF SECTION 15, ALL THAT PART OF LOT 5 LYING IN THE S/2 OF SECTION 15, LOTS 6, 7, 8, TOGETHER WITH ACCRETION AND RIPARIAN RIGHTS THERE TO	10N	06W	15
GRADY	TOM D. CAPSHAW, A/K/A TOM CAPSHAW, INDIVIDUALLY AND AS ATTORNEY IN FACT FOR DIAN SHIPP CAPSHAW, A/K/A DIANE CAPSHAW, JOINT TENANTS	APACHE CORPORATION			4782	347	N/2 NE/4, SW/4 NE/4, LOT 9, TOGETHER WITH ACCRETION AND RIPARIAN RIGHTS THERE TO, NW/4, A/D/A E/2 NW/4, NW/4, ALL THAT PART OF LOT 5 LYING IN THE N/2 OF SECTION 15, ALL THAT PART OF LOT 5 LYING IN THE S/2 OF SECTION 15, LOTS 6, 7, 8, TOGETHER WITH ACCRETION AND RIPARIAN RIGHTS THERE TO	10N	06W	15

1-2024-007025

Book 6320 Pg 165

06/07/2024 10:52am

Pg 0001-0211

Fee: \$438.00 Doc: \$0.00

Jill Locke - Grady County Clerk
State of Oklahoma

GRADY	LIQUID ASSETS, LLC	APACHE CORPORATION			4776	494	N/2 NE/4, SW/4 NE/4, LOT 9, TOGETHER WITH ACCRETION AND RIPARIAN RIGHTS THERETO, NW/4, A/D/A E/2 NW/4, NW/4, ALL THAT PART OF LOT 5 LYING IN THE N/2 OF SECTION 15, ALL THAT PART OF LOT 5 LYING IN THE S/2 OF SECTION 15, LOTS 6, 7, 8, TOGETHER WITH ACCRETION AND RIPARIAN RIGHTS THERETO	10N	06W	15
GRADY	MARGARET L STOUT REVOCABLE TRUST	LINN ENERGY HOLDINGS LLC		8/19/2015	4959	470	ALL ACCRETION AND RIPARIAN RIGHTS FROM LOTS 1, 2, 3 AND 4 OF SECTION 22-10N-6W THAT LIE WITHIN SECTION 15	10N	06W	15
GRADY	MARGENE CAPSHAW ANDERSON	APACHE CORPORATION			4782	489	N/2 NE/4, SW/4 NE/4, LOT 9, TOGETHER WITH ACCRETION AND RIPARIAN RIGHTS THERETO, NW/4, A/D/A E/2 NW/4, NW/4, ALL THAT PART OF LOT 5 LYING IN THE N/2 OF SECTION 15; ALL THAT PART OF LOT 5 LYING IN THE S/2 OF SECTION 15, LOTS 6, 7, 8, TOGETHER WITH ACCRETION AND RIPARIAN RIGHTS THERETO	10N	06W	15
GRADY	MELISSA HUGHEY DENNIS	CITIZEN ENERGY II LLC		8/31/2015	4963	590	INCLUDING ALL ACCRETION AND RIPARIAN RIGHTS THERETO SECTION 15: LOT 10 (ACCRETION & RIVERBED ACRES) = 10.79 ACRES	10N	06W	15
GRADY	MYRON H BOND	OKLAHOMA INDEPENDENT LEASING INC		3/14/1983	1356	906	SECTION 21: N/2	10N	06W	15
GRADY	NOBLE ROYALTY ACCESS FUND 15 LP	CITIZEN ENERGY II LLC		1/27/2016	5013	189	ALL ACCRETION AND RIPARIAN RIGHTS FROM LOTS 1, 2, 3 & 4 OF SECTION 22-10N-6W THAT LIE WITHIN SECTION 15-10N-6W	10N	06W	15
GRADY	REBECCA PAIGE SLOCUM, TRUSTEE OF THE LIVING TRUST OF REBECCA PAIGE SLOCUM DATED 8/27/1990, AS AMENDED AND RESTATED	APACHE CORPORATION			4782	497	N/2 NE/4, SW/4 NE/4, LOT 9, TOGETHER WITH ACCRETION AND RIPARIAN RIGHTS THERETO, NW/4, A/D/A E/2 NW/4, NW/4, ALL THAT PART OF LOT 5 LYING IN THE N/2 OF SECTION 15, ALL THAT PART OF LOT 5 LYING IN THE S/2 OF SECTION 15, LOTS 6, 7, 8, TOGETHER WITH ACCRETION AND RIPARIAN RIGHTS THERETO	10N	06W	15
GRADY	ROY D EASLEY	CITIZEN ENERGY II LLC		11/25/2015	4993	495	ALL ACCRETION AND RIPARIAN RIGHTS FROM LOTS 1, 2, 3 & 4 OF SECTION 22-10N-6W THAT LIE WITHIN SECTION 15-10N-6W	10N	06W	15
GRADY	SABRA SMITH	ECHO ENERGY LLC		11/20/2015	4350	724		10N	06W	15

I-2024-007025

Book 6320 Pg 166

06/07/2024 10:52am

Pg 0001-0211

Fee: \$438.00 Doc: \$0.00

Jill Locke - Grady County Clerk
State of Oklahoma

GRADY	EARLENE SARTIN KENDERLINE	APACHE CORPORATION			4782	491	N/2 NE/4, SW/4 NE/4, LOT 9, TOGETHER WITH ACCRETION AND RIPARIAN RIGHTS THERETO, NW/4, AD/A E/2 NW/4, NW/4, ALL THAT PART OF LOT 5 LYING IN THE N/2 OF SECTION 15, ALL THAT PART OF LOT 5 LYING IN THE S/2 OF SECTION 15, LOTS 6, 7, 8, TOGETHER WITH ACCRETION AND RIPARIAN RIGHTS THERETO	10N	06W	15
GRADY	GLORIA CAPSHAW	APACHE CORPORATION			4776	496	N/2 NE/4, SW/4 NE/4, LOT 9, TOGETHER WITH ACCRETION AND RIPARIAN RIGHTS THERETO, NW/4, AD/A E/2 NW/4, NW/4, ALL THAT PART OF LOT 5 LYING IN THE N/2 OF SECTION 15, ALL THAT PART OF LOT 5 LYING IN THE S/2 OF SECTION 15, LOTS 6, 7, 8, TOGETHER WITH ACCRETION AND RIPARIAN RIGHTS THERETO	10N	06W	15
GRADY	JACKY DEAN SMITH ET UX	LINN ENERGY HOLDINGS LLC		9/24/2015	4975	583	LOT 9 (RIVERBED ACRES) = 5.06 ALL ACCRETION & RIPARIAN RIGHTS FROM LOTS 1, 2, 3 & 4 OF SECTION 22-10N-6W THAT LIE WITHIN SECTION 15	10N	06W	15
GRADY	JOSHUA C HOLLOWAY	CITIZEN ENERGY II LLC		9/23/2015	4983	312	N/2 NE/4 INCLUDING ALL ACCRETION & RIPARIAN RIGHTS	10N	06W	15
GRADY	JOYCE ELLEN WAGNER, ET VIR	LINN ENERGY HOLDINGS LLC		9/30/2015	4975	593	N/2 NW/4 ALL ACCRETION AND RIPARIAN RIGHTS ATTRIBUTABLE THERETO ACCRETIONS AND LANDS RIPARIAN TO THE NORTH 7.7 ACRES OF LOT 2 OF SECTION 23-10N-6W, GRADY COUNTY, LYING WITHIN THE DRILLING AND SPACING UNIT COMPRISED OF SECTION 15-10N-6W, CONTAINING 0.18 ACRES ACCORDING TO THE PLAT OF SURVEY BY JOHN F. KEATING, OF TOPOGRAPHIC ENGINEERING CO. DATED FEBRUARY 18,	10N	06W	15
GRADY	JUDY G CAPSHAW	LINN ENERGY HOLDINGS LLC		10/20/2015	4987	568	N/2 NW/4 ALL ACCRETION AND RIPARIAN RIGHTS ATTRIBUTABLE THERETO ACCRETIONS AND LANDS RIPARIAN TO THE NORTH 7.7 ACRES OF LOT 2 OF SECTION 23-10N-6W, GRADY COUNTY, LYING WITHIN THE DRILLING AND SPACING UNIT COMPRISED OF SECTION 15-10N-6W, CONTAINING 0.18 ACRES ACCORDING TO THE PLAT OF SURVEY BY JOHN F. KEATING, OF TOPOGRAPHIC ENGINEERING CO. DATED FEBRUARY 18,	10N	06W	15
GRADY	L M ZIGLER ETUX	HADSON PETROLEUM (USA) INC		5/12/1983	1360	615	1983	10N	06W	15
GRADY	LAKEWIND LLC	CITIZEN ENERGY II LLC		11/25/2015	4993	504	ALL ACCRETION AND RIPARIAN RIGHTS FROM LOTS 1, 2, 3 & 4 OF SECTION 22-10N-6W THAT LIE WITHIN SECTION 15-10N-6W	10N	06W	15

I-2024-007025

06/07/2024 10:52am

Book 6320 Pg 167

Pg 0001-0211

Fee: \$438.00 Doc: \$0.00

Jill Locke - Grady County Clerk
State of Oklahoma

GRADY	ANNE SLOCUM MAIN LIVING TRUST	APACHE CORPORATION			4782	493	N/2 NE/4, SW/4 NE/4, LOT 9, TOGETHER WITH ACCRETION AND RIPARIAN RIGHTS THERETO, NW/4, AD/A E/2 NW/4, NW/4, ALL THAT PART OF LOT 5 LYING IN THE N/2 OF SECTION 15, ALL THAT PART OF LOT 5 LYING IN THE S/2 OF SECTION 15, LOTS 6, 7, 8, TOGETHER WITH ACCRETION AND RIPARIAN RIGHTS THERETO	10N	06W	15
GRADY	BETTYE L. GARR, TRUSTEE OF THE BETTYE L. GARR REVOCABLE LIVING TRUST DATED 2009	APACHE CORPORATION			4773	303	N/2 NE/4, SW/4 NE/4, LOT 9, TOGETHER WITH ACCRETION AND RIPARIAN RIGHTS THERETO, NW/4, AD/A E/2 NW/4, NW/4, ALL THAT PART OF LOT 5 LYING IN THE N/2 OF SECTION 15, ALL THAT PART OF LOT 5 LYING IN THE S/2 OF SECTION 15, LOTS 6, 7, 8, TOGETHER WITH ACCRETION AND RIPARIAN RIGHTS THERETO INCLUDING ALL ACCRETION AND RIPARIAN RIGHTS THERETO	10N	06W	15
GRADY	BOND TRUST A AND C PARTNERSHIP	CITIZEN ENERGY II LLC		8/31/2015	4963	581	N/2 NE/4, SW/4 NE/4, LOT 9, TOGETHER WITH ACCRETION AND RIPARIAN RIGHTS THERETO, NW/4, AD/A E/2 NW/4, NW/4, ALL THAT PART OF LOT 5 LYING IN THE N/2 OF SECTION 15, ALL THAT PART OF LOT 5 LYING IN THE S/2 OF SECTION 15, LOTS 6, 7, 8, TOGETHER WITH ACCRETION AND RIPARIAN RIGHTS THERETO	10N	06W	15
GRADY	CAROL YN CAPSHAW	APACHE CORPORATION			4824	347	N/2 NE/4, SW/4 NE/4, LOT 9, TOGETHER WITH ACCRETION AND RIPARIAN RIGHTS THERETO, NW/4, AD/A E/2 NW/4, NW/4, ALL THAT PART OF LOT 5 LYING IN THE N/2 OF SECTION 15, ALL THAT PART OF LOT 5 LYING IN THE S/2 OF SECTION 15, LOTS 6, 7, 8, TOGETHER WITH ACCRETION AND RIPARIAN RIGHTS THERETO	10N	06W	15
GRADY	CATHERINE B WOOTTEN	CITIZEN ENERGY II LLC		8/31/2015	4963	584	SECTION 15: LOT 10 (ACCRETION & RIVERBED ACRES) = 10.79 ACRES SECTION 21: N/2	10N	06W	15
GRADY	CATHERINE BOND WOOTTEN	OKLAHOMA INDEPENDENT LEASING INC		3/14/1983	1356	898	SW/4 NE/4, INCLUDING ALL ACCRETION & RIPARIAN RIGHTS	10N	06W	15
GRADY	CLIFT FAMILY LIVING TRUST	LINN ENERGY HOLDINGS LLC		9/24/2015	4987	566	ALL ACCRETION AND RIPARIAN RIGHTS FROM LOTS 1, 2, 3 & 4 OF SECTION 22-10N-6W, THAT LIE WITHIN SECTION 15-10N-6W	10N	06W	15
GRADY	CRICKET LLC	CITIZEN ENERGY II LLC		11/25/2015	4993	501	ALL ACCRETION AND RIPARIAN RIGHTS FROM LOTS 1, 2, 3 & 4 OF SECTION 22-10N-6W, THAT LIE WITHIN SECTION 15-10N-6W	10N	06W	15
GRADY	CUTTER RESOURCES LLC	CITIZEN ENERGY II LLC		11/25/2015	5002	577	ALL ACCRETION AND RIPARIAN RIGHTS FROM LOTS 1, 2, 3 & 4 OF SECTION 22-10N-6W, THAT LIE WITHIN SECTION 15-10N-6W	10N	06W	15

I-2024-007025

06/07/2024 10:52am

Book 6320 Pg 168

Pg 0001-0211

Fee: \$438.00 Doc: \$0.00
 Jill Locke - Grady County Clerk
 State of Oklahoma

GRADY	JANICE ELLEN DEAN	LINN ENERGY HOLDINGS LLC	8/4/2015	4320	249	SW/4 LOTS 9, 10, 11 OF SEC. 14-10-6 GRADY COUNTY, TOGETHER WITH ALL ACCRETIONS AND LANDS RIPARIAN THERETO, CONTAINING 171.19 ACRES WITHIN THE DRILLING AND SPACING UNIT COMPRISED OF SECTION 14-10-6, ACCORDING TO PLAT OF SURVEY BY JOHN F. KEATING, TOPOGRAPHIC	10N	06W	12
GRADY	BRYAN TODD SYMPSON	HADSON PETROLEUM (USA) INC	6/17/1983	1369	427	ENGINEERING, DATED 2/18/1983 ACCRETIONS AND LANDS RIPARIAN TO THE NORTH 7/7 ACRES OF LOT 2 OF SECTION 23-10-6, GRADY COUNTY, LYING WITHIN THE DRILLING AND SPACING UNIT COMPRISED OF SEC. 14-10-6, CONTAINING 89.51 ACRES ACCORDING TO THE PLAT OF SURVEY BY JOHN F. KEATING, OF TOPOGRAPHIC	10N	06W	14
GRADY	L M ZIGLER ETUX	HADSON PETROLEUM (USA) INC LOUIS DREYFUS NATURAL GAS CORPORATION	8/16/2001	1360	617	ENGINEERING CO. DATED 2/18/1983 LOT 1 (ACCRETION ACRES FROM SECTION 23-10N-6W)	10N	06W	14
GRADY	MARY ANN OSBORN LIVING TR	HADSON PETROLEUM CORPORATION	8/3/1983	3312	538	ALL LOTS 9, 10, 11 OF SEC. 14-10-6 GRADY COUNTY, TOGETHER WITH ALL ACCRETIONS AND LANDS RIPARIAN THERETO, CONTAINING 171.19 ACRES WITHIN THE DRILLING AND SPACING UNIT COMPRISED OF SECTION 14-10-6, ACCORDING TO PLAT OF SURVEY BY JOHN F. KEATING, TOPOGRAPHIC	10N	06W	14
GRADY	OCC FP ORDER 242839	HADSON PETROLEUM CORPORATION	8/3/1983				10N	06W	14
GRADY	THELMA WOOD ETVIR	HADSON PETROLEUM (USA) INC	5/26/1983	1366	30	ENGINEERING, DATED 2/18/1983 ALL OF LOTS 9, 10 AND 11, INCLUDING ANY AND ALL ACCRETIONS AND RIPARIAN RIGHTS OF SECTION 14-10-6 OF GRADY COUNTY, OK	10N	06W	14
GRADY	W P WOOD TRUST	JAMES L BOSWELL		1346	267	GRADY COUNTY, OK LOTS 9, 10, 11 OF SEC. 14-10-6 GRADY COUNTY, TOGETHER WITH ALL ACCRETIONS AND LANDS RIPARIAN THERETO, CONTAINING 171.19 ACRES WITHIN THE DRILLING AND SPACING UNIT COMPRISED OF SECTION 14-10-6, ACCORDING TO PLAT OF SURVEY BY JOHN F. KEATING, TOPOGRAPHIC	10N	06W	14
GRADY	Z B BURRUSS ETVIR	HADSON PETROLEUM (USA) INC	5/26/1983	1366	32	ENGINEERING, DATED 2/18/1983	10N	06W	14
GRADY	AFFIDAVIT OF OCC FP ORDER 647696	CITIZEN ENERGY II LLC	12/14/2015	5059	376		10N	06W	15

I-2024-007025

Book 6320 Pg 169

06/07/2024 10:52am

Pg 0001-0211

Fee: \$438.00 Doc: \$0.00

Jill Locke - Grady County Clerk

State of Oklahoma

GRADY	OK ST CS-17537	KEPCO INC	1/17/1984	1408	98	E/2 SW/4	09N	06W	07
GRADY	OK ST CS-30387	CITIZEN ENERGY II LLC	10/20/2015	4986	497	E/2 SW/4, EAST 20 ACRES OF LOT 3, SW 9.31 ACRES OF LOT 3, LOT 4, LESS AND EXCEPT THE OSBORNE, HOXBAR AND SKINNER FORMATIONS	09N	06W	07
GRADY	R. F. M. ENTERPRISES, INC., AGENT	DALE K LAWYER	4/19/1982	1303	142	SW/4 SW/4 SE/4	09N	06W	07
GRADY	ROMAIN HENDERSON ET UX	G.W. THOMAS III	3/10/1984	1412	468	E/2 SE/4	09N	06W	07
GRADY	RUTH DANIEL AND JAMES P. DANIEL	DALE K LAWYER	11/4/1982	1335	281	E/2 NW/4	09N	06W	07
GRADY	RUTH MOORE AND ROBERT R. MOORE, HUSBAND AND WIFE	ATHAN INC	6/2/1982	1312	863		09N	06W	07
GRADY	VIRGINIA M. GRIMES, HEIR OF M. E. GRIMES, DECEASED	DALE K LAWYER	1/12/1983	1345	411	SE/4 SW/4 SE/4	09N	06W	07
GRADY	BETTYE L GARR	LINN ENERGY HOLDINGS LLC	7/20/2015	4304	306	SW/4 THE WEST 40 ACRES OF THE EAST 60 ACRES OF THE W/2 NE/4 OF SECTION 12-10N-6W, CANADIAN COUNTY, OK, CONTAINING 39.72250 ACRES, MORE OR LESS AND THE EAST 20 ACRES OF THE EAST 60 ACRES OF THE W/2 NE/4 OF SECTION 12-10N-6W, CANADIAN COUNTY, OK, CONTAINING 19.86125 ACRES, MORE OR LESS	10N	06W	12
GRADY	DONNA NOVAK	LINN ENERGY HOLDINGS LLC	7/27/2015	4309	193	LESS	10N	06W	12
GRADY	DORIS L REIMERS GRANTOR & TRUSTEE	LINN ENERGY HOLDINGS LLC	7/29/2015	4317	403	E/2 NE/4 THE WEST 40 ACRES OF THE EAST 60 ACRES OF THE W/2 NE/4 OF SECTION 12-10N-6W, CANADIAN COUNTY, OK, CONTAINING 39.72250 ACRES, MORE OR LESS AND THE EAST 20 ACRES OF THE EAST 60 ACRES OF THE W/2 NE/4 OF SECTION 12-10N-6W, CANADIAN COUNTY, OK, CONTAINING 19.86125 ACRES, MORE OR LESS	10N	06W	12
GRADY	GARRY GRITZ ET UX	LINN ENERGY HOLDINGS LLC	7/27/2015	4334	163	LESS THE WEST 40 ACRES OF THE EAST 60 ACRES OF THE W/2 NE/4 OF SECTION 12-10N-6W, CANADIAN COUNTY, OK, CONTAINING 39.72250 ACRES, MORE OR LESS AND THE EAST 20 ACRES OF THE EAST 60 ACRES OF THE W/2 NE/4 OF SECTION 12-10N-6W, CANADIAN COUNTY, OK, CONTAINING 19.86125 ACRES, MORE OR LESS	10N	06W	12
GRADY	JACKIE R GRITZ ET UX	LINN ENERGY HOLDINGS LLC	7/27/2015	4309	191	LESS	10N	06W	12

I-2024-007025

Book 6320 Pg 170

06/07/2024 10:52am

Pg 0001-0211

Fee: \$438.00 Doc: \$0.00

Jill Locke - Grady County Clerk
State of Oklahoma

GRADY	JAMES DAVID STRICKLAND	BEARCAT LAND INC	12/29/1999	3167	223	S/2 SE/4	09N	06W	06
GRADY	JANELL RENNER ET VIR	BEARCAT LAND INC	1/8/2001	3261	420	NE/4 SE/4	09N	06W	06
GRADY	JERILYN MORRISON ET AL	BEARCAT LAND INC	12/27/2000	3253	592		09N	06W	06
GRADY	JOHN AUTREY	KIRKPATRICK OIL & GAS LLC	3/20/2000	3186	162	E/2 SE/4 SW/4	09N	06W	06
GRADY	KEITH LIVING TRUST	KIRKPATRICK OIL & GAS LLC	3/20/2000	3186	160		09N	06W	06
GRADY	LARRY KREGER	KIRKPATRICK OIL & GAS LLC	3/24/2000	3190	569	NE/4 SE/4	09N	06W	06
GRADY	JENA SUE LONG	KIRKPATRICK OIL & GAS LLC	3/16/2000	3186	164	W/2 NE/4	09N	06W	06
GRADY	MACK HENRY LONG	KIRKPATRICK OIL & GAS LLC	4/17/2000	3196	289	W/2 NE/4	09N	06W	06
GRADY	MAMIE JO KEMP	BEARCAT LAND INC	12/30/1999	3171	459	E/2 SE/4 SW/4	09N	06W	06
GRADY	MARGARET LINDSEY	KIRKPATRICK OIL & GAS LLC	4/5/2000	3193	423	SW 8.98 ACRES OF LOT 7	09N	06W	06
GRADY	MARTIN E DYER	KIRKPATRICK OIL & GAS LLC	3/16/2000	3184	457		09N	06W	06
GRADY	MARY LOU GARRISON ET VIR	BEARCAT LAND INC	12/30/1999	3169	435	NE/4 SE/4	09N	06W	06
GRADY	MAY BELLE BARRETT	BEARCAT LAND INC	11/16/1999	3162	461	S/2 SE/4	09N	06W	06
GRADY	NEIL LONG JONES	KIRKPATRICK OIL & GAS LLC	3/24/2000	3186	158	E/2 NE/4	09N	06W	06
GRADY	OCC FP ORDER 449640	KIRKPATRICK OIL & GAS LLC	3/5/2001			ALL	09N	06W	06
GRADY	PATRICIA HUTT DYER TRUST	KIRKPATRICK OIL & GAS LLC	4/17/2000	33196	287		09N	06W	06
GRADY	RALPH JAMES SWIFT JR	BEARCAT LAND INC	1/11/2000	3171	457		09N	06W	06
GRADY	RANDELL DEAN SWIFT	BEARCAT LAND INC	1/11/2000	3177	193		09N	06W	06
GRADY	ROBERT LEE LONG AND BILLIE JUNE LONG REVOCABLE LIV	KIRKPATRICK OIL & GAS LLC	3/16/2000	3186	156	E/2 NE/4	09N	06W	06
GRADY	ROBERT WAYNE MCKITTRICK ET UX	BEARCAT LAND INC	1/3/2000	3169	441		09N	06W	06
GRADY	RODNEY KREGER	KIRKPATRICK OIL & GAS LLC	3/16/2000	3184	455	NE/4 SE/4	09N	06W	06
GRADY	RONALD GENE SWIFT	BEARCAT LAND INC	1/11/2000	3183	216		09N	06W	06
GRADY	CHARLES P. DENNEY, JR.	DALE K LAWYER	11/4/1982	1336	248	E/2 NW/4	09N	06W	07
GRADY	EARL J. WEBER	DALE K LAWYER	11/4/1982	1335	279	E/2 NW/4	09N	06W	07
GRADY	EVANGELYN S DUNCAN	STAR TTLE COMPANY	3/14/1984	1415	605	E/2 NW/4	09N	06W	07
GRADY	G. W. THOMAS III	KEPCO INC	2/17/1984	1412	470	NW/4 SW/4 SE/4	09N	06W	07
GRADY	GEORGE MCNEFF AND ESTHER M. MCNEFF, HUSBAND AND WIFE	ATHAN INC	6/2/1982	1309	800		09N	06W	07
GRADY	GLENN C. GRIMES, HEIR OF M. E. GRIMES, DECEASED	DALE K LAWYER	12/29/1982	1345	413	N/2 SW/4 SE/4	09N	06W	07
GRADY	GOLDIE E. POYNER, NOW KENNEY	DALE K LAWYER	11/4/1982	1333	644	E/2 SE/4	09N	06W	07
GRADY	JAMES W PTTIS	KEPCO INC	3/11/1984	1412	472	E/2 SW/4 SE/4	09N	06W	07
GRADY	JESS E MCMURTRY ET UX	KEPCO INC	6/18/1985	1573	331	E/2 NW/4	09N	06W	07
GRADY	LEWIS A. DENNY AND HELEN M. DENNY, HUSBAND & WIFE	DALE K LAWYER	11/4/1982	1335	277	W/2 NE/4	09N	06W	07
GRADY	MARTHA MARTIN AND WILBERT A. MARTIN, HUSBAND & WIFE	DALE K LAWYER	11/4/1982	1336	250	W/2 NE/4	09N	06W	07
GRADY	MELVIN E HATLEY TRUSTEE	G.W. THOMAS III	1/24/1984	1415	373	E/2 SW/4	09N	06W	07
GRADY	OCC FP ORDER 259715	KEPCO INC	5/23/1984			ALL	09N	06W	07

I-2024-007025

Book 6320 Pg 171

06/07/2024 10:52am

Pg 0001-0211

Fee: \$438.00 Doc: \$0.00

Jill Locke - Grady County Clerk
State of Oklahoma

GRADY	WILLIAM EMMETT BARTON	DOMINION OKLAHOMA TEXAS EXPLORATION & PRODUCTION INC	5/2/2006	3854	282	NE/4 SW/4	09N	06W	27
GRADY	WILLIAM GRIGSBY JR	TRIPower RESOURCES INC	1/1/2000	2953	1		09N	06W	27
GRADY	WINIFRED BEST CASSIDY	TRIPower RESOURCES INC	1/1/2000	2946	402		09N	06W	27
GRADY	YVONNE CULP REV TRUST DTD 2/8/91	DOMINION OKLAHOMA TEXAS EXPLORATION & PRODUCTION INC	12/15/2005	3811	382	N/2 NE/4 SE/4	09N	06W	27
GRADY	COLLEGE OF WOOSTER	ALFORD OIL CORPORATION	2/27/1987	1850	301	W/2 W/2 SW/4	09N	06W	28
GRADY	CORLEY ALVIN J & CLARA FAYE	OKLAND OIL COMPANY	4/20/1988	1957	322	NW/4 SE/4 NE/4	09N	06W	28
GRADY	CORLEY EUGENE & JANICE VAY	OKLAND OIL COMPANY	4/20/1988	1961	201	NW/4 SE/4 SE/4	09N	06W	28
GRADY	CORLEY RAY DEAN & VONCILLE	OKLAND OIL COMPANY	4/20/1988	1959	152	W/2 NE/4 SE/4	09N	06W	28
GRADY	JUSTICE MARY LUCAS	OKLAND OIL COMPANY	4/20/1988	1959	150	N/2 SE/4 SW/4	09N	06W	28
GRADY	KOONCE CECIL EDWIN & WANDA	BSIN MINERAL DEVELOPMENT INC	1/26/1989	2054	297	W/2 W/2 SW/4	09N	06W	28
GRADY	LUCAS DR WILLIAM ASHLEY JR	MIKE QUIRING	4/20/1988	1953	148	E/2 NW/4 SW/4	09N	06W	28
GRADY	UMBACH ESTATE PROPERTIES	ALFORD OIL CORPORATION	2/27/1987	1831	266	S/2 SW/4 SE/4	09N	06W	28
GRADY	WEGENER VIRGINIA LUCAS	MIKE QUIRING	4/20/1988	1950	35	SE/4 SW/4 NE/4	09N	06W	28
GRADY	DORIS BOGER DRENNAN	LEE OIL PROPERTIES INC	2/12/1981	1237	26	NE/4	09N	06W	32
GRADY	DORIS BOGER DRENNAN	LEE OIL PROPERTIES INC	2/12/1981	1237	34	SW/4	09N	06W	32
GRADY	DORIS BOGER DRENNAN	LEE OIL PROPERTIES INC	2/12/1981	1237	30	NW/4 NW/4 NW/4	09N	06W	32
GRADY	ROBERT F ASKEW	LEE OIL PROPERTIES INC	2/12/1981	1236	790	NE/4	09N	06W	32
GRADY	ROBERT F ASKEW	LEE OIL PROPERTIES INC	2/12/1981	1236	786	SE/4 NE/4 NW/4	09N	06W	32
GRADY	ROBERT F ASKEW	LEE OIL PROPERTIES INC	2/12/1981	1236	802	SW/4	09N	06W	32
GRADY	DORIS BOGER DRENNAN	LEE OIL PROPERTIES INC	2/12/1981	1237	22	N/2 SE/4	09N	06W	33
GRADY	DORIS BOGER DRENNAN	LEE OIL PROPERTIES INC	4/10/1981	1243	890	N/2 SE/4	09N	06W	33
GRADY	JOE W MOSLEY	LEE OIL PROPERTIES INC	2/12/1981	1236	794	E/2 SE/4 SE/4	09N	06W	33
GRADY	ROBERT F ASKEW	LEE OIL PROPERTIES INC	4/8/1981	1242	181	W/2 NE/4	09N	06W	33
GRADY	ROBERT K BILLINGS	BEARCAT LAND INC	1/3/2000	3169	437		09N	06W	06
GRADY	ANNA RUTH WILLIAMS ET VIR	BEARCAT LAND INC	1/3/2000	3169	443		09N	06W	06
GRADY	BETTY JO CULP BARROW	BEARCAT LAND INC	1/3/2000	3171	453		09N	06W	06
GRADY	BROWN FAMILY TRUST	BEARCAT LAND INC	1/3/2000	3171	453		09N	06W	06
GRADY	CAMPBELL LIVING TRUST	BEARCAT LAND INC	10/13/2000	3241	255	E/2 SE/4 SW/4	09N	06W	06
GRADY	CARL ODOM	KIRKPATRICK OIL & GAS LLC	4/5/2000	3191	334	NE/4 SE/4	09N	06W	06
GRADY	CAROLINE M KILGO REVOCABLE TRUST	BEARCAT LAND INC	11/15/1999	3162	459	NW/4 SE/4	09N	06W	06
GRADY	CHARLES F MARTIN ET UX	BEARCAT LAND INC	12/15/2000	3256	581		09N	06W	06
GRADY	CHARLOTTE BASSETT	BEARCAT LAND INC	12/22/1999	3167	229		09N	06W	06
GRADY	DANNY H MASON ET UX	BEARCAT LAND INC	1/3/2000	3168	182		09N	06W	06
GRADY	DENNIS L HURTZ ET UX	BEARCAT LAND INC	11/19/1999	3164	290	SE/4 NW/4	09N	06W	06
GRADY	GLENN C GRIMES	KIRKPATRICK OIL & GAS LLC	4/10/2000	3200	527		09N	06W	06
GRADY	GLENN E MCKITTRICK ET UX	BEARCAT LAND INC	1/3/2000	3169	439		09N	06W	06
GRADY	GREGORY DAVID SWIFT	BEARCAT LAND INC	1/11/2000	3171	455		09N	06W	06
GRADY	HARVEY MASON ET UX	BEARCAT LAND INC	12/23/1999	3167	231		09N	06W	06

GRADY	ROWENA WILKONSON	DOMINION OKLAHOMA TEXAS EXPLORATION & PRODUCTION INC	12/14/2005	3811	394	E/2 NE/4	09N	06W	27
GRADY	ROY C CULP ET AL	TRIPOWER RESOURCES INC DOMINION OKLAHOMA TEXAS	1/1/2000	3013	440		09N	06W	27
GRADY	ROY C CULP REV TRUST DTD 2/8/91	EXPLORATION & PRODUCTION INC	12/15/2005	3811	380	N/2 SW/4 NE/4 SE/4	09N	06W	27
GRADY	RUTH ELANOR STORM NORTHCUTT	TRIPOWER RESOURCES INC DOMINION OKLAHOMA TEXAS	1/1/2000	2966	466		09N	06W	27
GRADY	RUTH ELEANOR STORMS NORTHCUTT	EXPLORATION & PRODUCTION INC	12/28/2005	3814	573	S/2 SW/4 SE/4	09N	06W	27
GRADY	SALLY L LAWLER	TRIPOWER RESOURCES INC DOMINION OKLAHOMA TEXAS	1/1/2000	2946	414		09N	06W	27
GRADY	SANDRA J STEWART ET VIR	EXPLORATION & PRODUCTION INC	7/17/2006	3875	8	N/2 NE/4 SE/4	09N	06W	27
GRADY	SAUNDRA BEST STEWART	TRIPOWER RESOURCES INC	1/1/2000	2946	408		09N	06W	27
GRADY	SAUNDRA S STEWART	TPR MID-CONTINENT LLC	4/19/2017	5229	235	N/2 SE/4 NE/4 SE/4	09N	06W	27
GRADY	SCOTT C CRAIG	TRIPOWER RESOURCES INC DOMINION OKLAHOMA TEXAS	1/1/2000	2946	435		09N	06W	27
GRADY	SCOTT CRAIG	EXPLORATION & PRODUCTION INC DOMINION OKLAHOMA TEXAS	7/27/2006	3876	80	E/2 NE/4	09N	06W	27
GRADY	SHERRY LYNN HEATH ET VIR	EXPLORATION & PRODUCTION INC DOMINION OKLAHOMA TEXAS	7/18/2006	3883	133	SE/4 NE/4 SE/4	09N	06W	27
GRADY	SHIRLEY B BURTON	EXPLORATION & PRODUCTION INC	1/1/2000	2946	427		09N	06W	27
GRADY	SHIRLEY B BURTON	TRIPOWER RESOURCES INC	3/13/2017	5195	58	N/2 NE/4 SE/4	09N	06W	27
GRADY	SHIRLEY B BURTON ET VIR	TPR MID-CONTINENT LLC DOMINION OKLAHOMA TEXAS	7/17/2006	3883	131	SE/4 NE/4 SE/4	09N	06W	27
GRADY	SSC INC	EXPLORATION & PRODUCTION INC DOMINION OKLAHOMA TEXAS	7/19/2006	3875	5	E/2 NE/4	09N	06W	27
GRADY	STANLEY L BEST	EXPLORATION & PRODUCTION INC	1/1/2000	2946	403		09N	06W	27
GRADY	SUSAN L METHVIN	TRIPOWER RESOURCES INC STAMPS BROTHERS OIL & GAS LLC	12/23/2015	5007	590	NW/4 SE/4	09N	06W	27
GRADY	SUSAN METHVIN EDINGTON	DOMINION OKLAHOMA TEXAS EXPLORATION & PRODUCTION INC	12/20/2005	3876	74	NW/4 SE/4	09N	06W	27
GRADY	TOM CAPUCILLE	TRIPOWER RESOURCES INC	1/1/2000	3020	259		09N	06W	27
GRADY	TOM CAPUCILLE	DOMINION OKLAHOMA TEXAS EXPLORATION & PRODUCTION INC	12/21/2005	3811	376	SE/4 NE/4 SE/4	09N	06W	27
GRADY	TRIPOWER RESOURCES INC	TRIPOWER RESOURCES INC LOUIS DREYFUS NATURAL GAS CORPORATION	1/1/2000	3021	136		09N	06W	27
GRADY	TRIPOWER RESOURCES, INC.	CORPORATION	9/20/2000	3226	273	E/2 NE/4	09N	06W	27
GRADY	TURNER MINERALS LLC	STAMPS BROTHERS OIL & GAS LLC	4/20/2016	5043	67	W/2 NE/4	09N	06W	27
GRADY	VIKKI G MILLER	TRIPOWER RESOURCES INC	1/1/2000	2946	436		09N	06W	27
GRADY	VIKKI G MILLER LIVING TRUST	LINN ENERGY HOLDINGS LLC	8/10/2016	5115	266	E/2 NE/4	09N	06W	27
GRADY	VIKKI MILLER	DOMINION OKLAHOMA TEXAS EXPLORATION & PRODUCTION INC	7/27/2006	3876	78	E/2 NE/4	09N	06W	27
GRADY	WALT BOYER	TRIPOWER RESOURCES INC	1/1/2000	2946	412		09N	06W	27
GRADY	WALT BOYER	STAMPS BROTHERS OIL & GAS LLC	12/28/2015	5007	550	NW/4 SW/4 SE/4	09N	06W	27

1-2024-007025

Book 6320 Pg 173

Pg 0001-0211

06/07/2024 10:52am

Fee: \$438.00 Doc: \$0.00

Jill Locke - Grady County Clerk
State of Oklahoma

GRADY	MAELYN LATHAM HINTON	DOMINION OKLAHOMA TEXAS EXPLORATION & PRODUCTION INC	12/28/2005	3815	559	E/2 NE/4	09N	06W	27
GRADY	MARGARET ANN DAVIS	TRIPOWER RESOURCES INC	1/1/2000	2946	437		09N	06W	27
GRADY	MARGARET ANN DAVIS	STAMPS BROTHERS OIL & GAS LLC	2/6/2016	5007	554	S/2 SW/4 SE/4	09N	06W	27
GRADY	MARGARET E LEWIS	TRIPOWER RESOURCES INC	1/1/2000	2946	425		09N	06W	27
GRADY	MARY ANN STRINGER	TRIPOWER RESOURCES INC	1/1/2000	2966	464		09N	06W	27
GRADY	MARY ANN STRINGER	DOMINION OKLAHOMA TEXAS EXPLORATION & PRODUCTION INC	1/10/2006	3815	563	S/2 SW/4 SE/4	09N	06W	27
GRADY	MARY ANN STRINGER	STAMPS BROTHERS OIL & GAS LLC	1/12/2016	5007	594	S/2 SW/4 SE/4	09N	06W	27
GRADY	MARY MARGARET GIRARD	TRIPOWER RESOURCES INC	1/1/2000	2946	424		09N	06W	27
GRADY	MARY MARGARET GIRARD LIV TR DTD 3/1	DOMINION OKLAHOMA TEXAS EXPLORATION & PRODUCTION INC	12/13/2005	3811	400	NW/4 SW/4	09N	06W	27
GRADY	MARY MARGARET GIRARD LIV TR DTD 3/1	STAMPS BROTHERS OIL & GAS LLC	12/22/2015	5007	587	S/2 SW/4	09N	06W	27
GRADY	MITCHELL ROYALTY	TRIPOWER RESOURCES INC	1/1/2000	2946	399		09N	06W	27
GRADY	MITCHELL ROYALTY	STAMPS BROTHERS OIL & GAS LLC	4/19/2019	5040	580	W/2 NE/4	09N	06W	27
GRADY	MULLIGAN FAMILY TRUST	TRIPOWER RESOURCES INC	1/1/2000	2948	464		09N	06W	27
GRADY	NANCY W CORDILL	TRIPOWER RESOURCES INC	1/1/2000	2946	421		09N	06W	27
GRADY	NANCY W TEAGUE CORDILL	DOMINION OKLAHOMA TEXAS EXPLORATION & PRODUCTION INC	12/14/2005	3811	378	E/2 NE/4	09N	06W	27
GRADY	NORTHWEST OIL & GAS EXPLORATION LLC	STAMPS BROTHERS OIL & GAS LLC	4/20/2016	5043	61	SE/4 NW/4	09N	06W	27
GRADY	OCC FP ORDER 529080	DOMINION OKLAHOMA TEXAS EXPLORATION & PRODUCTION INC	8/30/2006			ALL	09N	06W	27
GRADY	PAMELA L MOORE	TRIPOWER RESOURCES INC	1/1/2000	2946	416		09N	06W	27
GRADY	PATTI SADLER	TRIPOWER RESOURCES INC	1/1/2000	2946	409		09N	06W	27
GRADY	PERTSHIRE PERPETUAL LLC	STAMPS BROTHERS OIL & GAS LLC	1/6/2016	5007	598	NW/4 SE/4	09N	06W	27
GRADY	PHILIP & KRIS BLAIR TRUST DTD 05/11/2010	STAMPS BROTHERS OIL & GAS LLC	12/23/2015	5007	575	NW/4 SW/4 SE/4	09N	06W	27
GRADY	PHILLIP BRUCE BARTON	DOMINION OKLAHOMA TEXAS EXPLORATION & PRODUCTION INC	1/5/2006	3815	553	SE/4 NW/4	09N	06W	27
GRADY	RALPH B LATHRAM	TRIPOWER RESOURCES INC	1/1/2000	2946	426		09N	06W	27
GRADY	RICHARD G METHVIN	TRIPOWER RESOURCES INC	1/1/2000	2946	429		09N	06W	27
GRADY	RICHARD G METHVIN REV TR U/1/D 11/1	DOMINION OKLAHOMA TEXAS EXPLORATION & PRODUCTION INC	7/12/2006	3872	527	NW/4 SE/4	09N	06W	27
GRADY	RICHARD LEE WILLIS	TRIPOWER RESOURCES INC	1/1/2000	2971	323		09N	06W	27
GRADY	ROBERT JOSEPH BARTON	TRIPOWER RESOURCES INC	1/1/2000	2946	433		09N	06W	27
GRADY	ROBERT JOSEPH BARTON	DOMINION OKLAHOMA TEXAS EXPLORATION & PRODUCTION INC	12/13/2005	3811	370	W/2 NE/4	09N	06W	27
GRADY	ROSEMARY BOLING	TRIPOWER RESOURCES INC	1/1/2000	2946	407		09N	06W	27
GRADY	ROWENA WILKONSON	TRIPOWER RESOURCES INC	1/1/2000	2946	422		09N	06W	27

I-2024-007025

Book 6320 Pg 174

06/07/2024 10:52am

Pg 0001-0211

Fee: \$438.00 Doc: \$0.00

Jill Locke - Grady County Clerk
State of Oklahoma

GRADY	FRANCIS M BEST	TRIPOWER RESOURCES INC	1/1/2000	2946	434		09N	06W	27
GRADY	GENEVA L BOYER	TRIPOWER RESOURCES INC	1/1/2000	2946	438		09N	06W	27
GRADY	GENEVA L BOYER TRUST DTD 04/23/93	STAMPS BROTHERS OIL & GAS LLC	2/1/2016	5007	547	NW/4 SW/4 SE/4	09N	06W	27
GRADY	GEORGE SHADID	TRIPOWER RESOURCES INC	1/1/2000	2951	139		09N	06W	27
GRADY	GEORGE W SHADID	TPR MID-CONTINENT LLC	3/10/2017	5188	89	N/2 NE/4 SE/4	09N	06W	27
GRADY	GEORGE W SHADID ET UX	DOMINION OKLAHOMA TEXAS	7/17/2006	3876	84	N/2 NE/4 SE/4	09N	06W	27
GRADY	HENRY DILLARD GIRARD	EXPLORATION & PRODUCTION INC	12/22/2015	5007	583	S/2 SW/4	09N	06W	27
GRADY	HENRY DILLARD GIRARD ET AL	TRIPOWER RESOURCES INC	1/1/2000	2946	395		09N	06W	27
GRADY	JAMES EDWARD BRET BARTON	DOMINION OKLAHOMA TEXAS	1/4/2006	3811	368	NE/4 SW/4	09N	06W	27
GRADY	JAMES WADE BEST	DOMINION OKLAHOMA TEXAS	7/17/2006	3910	30	N/2 NE/4 SE/4	09N	06W	27
GRADY	JAMIE KAREN SPENCER	TRIPOWER RESOURCES INC	1/1/2000	2946	439		09N	06W	27
GRADY	JESSE BEN LATHRAM III	TRIPOWER RESOURCES INC	1/1/2000	2946	401		09N	06W	27
GRADY	JOE H BLAIR	TRIPOWER RESOURCES INC	1/1/2000	2946	430		09N	06W	27
GRADY	JOE H BLAIR & DONNA J BLAIR ESTATES	DOMINION OKLAHOMA TEXAS	7/27/2006	3883	129	NW/4 SW/4 SE/4	09N	06W	27
GRADY	JOHN DAVID BURRUSS	EXPLORATION & PRODUCTION INC	8/8/2016	5115	268	S/2 SW/4 NE/4 SE/4	09N	06W	27
GRADY	JOHN DAVID BURRUSS	LINN ENERGY HOLDINGS LLC	1/9/2006	3815	557	SW/4 NE/4 SE/4	09N	06W	27
GRADY	KATHLEEN C SCHWARTZ	EXPLORATION & PRODUCTION INC	1/1/2000	2946	431		09N	06W	27
GRADY	KATHLEEN C SCHWARTZ	TRIPOWER RESOURCES INC	3/10/2017	5188	92	SE/4 NE/4 SE/4	09N	06W	27
GRADY	KATHLEEN C SCHWARTZ ET VIR	TPR MID-CONTINENT LLC	7/17/2006	3876	82	N/2 NE/4 SE/4	09N	06W	27
GRADY	KENNETH E & JAMIE K SPENCER REV TRU	EXPLORATION & PRODUCTION INC	12/28/2005	3833	510	NW/4 SW/4 SE/4	09N	06W	27
GRADY	KENNETH R WALLER ET AL	DOMINION OKLAHOMA TEXAS	1/1/2000	2955	204		09N	06W	27
GRADY	KENNETH RAY BOYER	TRIPOWER RESOURCES INC	1/1/2000	2946	419		09N	06W	27
GRADY	LANDAY OIL PRODUCTION LLC	TRIPOWER RESOURCES INC	7/24/2017	5259	448	NW/4 SE/4	09N	06W	27
GRADY	LARRY L LATHRAM	TPR MID-CONTINENT LLC	1/1/2000	2946	417		09N	06W	27
GRADY	LATHAM AND COMPANY	TRIPOWER RESOURCES INC	1/5/2006	3815	561	E/2 NE/4	09N	06W	27
GRADY	LES BROKER	EXPLORATION & PRODUCTION INC	1/1/2000	3020	258		09N	06W	27
GRADY	LES BROKER	DOMINION OKLAHOMA TEXAS	12/21/2005	3811	374	SE/4 NE/4 SE/4	09N	06W	27
GRADY	LINDA BEST SCOTT	EXPLORATION & PRODUCTION INC	1/1/2000	2948	466		09N	06W	27
GRADY	LINDA D SCOTT ET VIR	DOMINION OKLAHOMA TEXAS	7/18/2006	3875	3	N/2 NE/4 SE/4	09N	06W	27
GRADY	LINDA L HARE	EXPLORATION & PRODUCTION INC	1/1/2000	2946	415		09N	06W	27
GRADY	MAELYN LATHAM HINTON	TRIPOWER RESOURCES INC	1/1/2000	2946	410		09N	06W	27

I-2024-007025

06/07/2024 10:52am

Book 6320 Pg 175

Pg 0001-0211

Fee: \$438.00 Doc: \$0.00

Jill Locke - Grady County Clerk
State of Oklahoma

GRADY	WOOTEN WILLIAM ROBERT	LOUIS DREYFUS NATURAL GAS CORPORATION	10/1/1992	2481	254	W/2 NW/4 ALL THAT PART OF THE SW/4 LYING NORTH AND WEST OF THE OKLAHOMA TURNPIKE AUTHORITY RIGHT OF WAY	06N	07W	33
GRADY	ADRIANNE VIVAR	OIL VALLEY PETROLEUM LLC	7/5/2016	5065	516	TURNPIKE AUTHORITY RIGHT OF WAY	07N	07W	13
GRADY	ANNETTA CAMILLA MASON	OIL VALLEY PETROLEUM LLC	8/25/2015	4963	394	W/2 SE/4	07N	07W	13
GRADY	ARCHIE D. BURTSCHI	OIL VALLEY PETROLEUM LLC	6/25/2015	4951	514	NE/4	07N	07W	13
GRADY	ARLEDGE, OPHELIA ET VIR	HARRY F GOSS	8/20/1971	907	258	NW/4	07N	07W	13
GRADY	BENEDICTINE FATHERS OF SACRED HEART MISSION	NATIVE OIL & GAS LLC	5/10/2016	5050	100	NW/4	07N	07W	13
GRADY	BENJAMIN R. VOEGELI	NATIVE OIL & GAS LLC	6/2/2016	5056	153	NW/4	07N	07W	13
GRADY	BETTY JEAN WRIGHT AND WILLARD MARK WRIGHT, HWJT	NATIVE OIL & GAS LLC	6/1/2016	5056	147	NW/4	07N	07W	13
GRADY	BRENT DOBRY	NATIVE OIL & GAS LLC	5/11/2016	5048	231	NW/4	07N	07W	13
GRADY	CATHERINE MARIE HUOT	NATIVE OIL & GAS LLC	5/5/2016	5052	542	NW/4	07N	07W	13
GRADY	CECILIA M. NIETO	NATIVE OIL & GAS LLC	6/2/2016	5056	156	NW/4	07N	07W	13
GRADY	CHICKASHA COTTON OIL CO	HARRY F GOSS	9/7/1971	908	74	E/2 SE/4	07N	07W	13
GRADY	CLAUDIA MARIE GARY	NATIVE OIL & GAS LLC	5/10/2016	5060	47	NW/4	07N	07W	13
GRADY	CONSOLIDATED RESOURCE COMPANY, LLC	ECHO ENERGY LLC	12/16/2015	4994	36	E/2 SE/4	07N	07W	13
GRADY	DANIEL ALAN HUOT	NATIVE OIL & GAS LLC	5/23/2016	5060	53	NW/4	07N	07W	13
GRADY	DAVID J. VOEGELI	NATIVE OIL & GAS LLC	6/2/2016	5056	152	NW/4	07N	07W	13
GRADY	DOBRY, MARCELA ET VIR	HARRY F GOSS	8/20/1971	907	260	NW/4	07N	07W	13
GRADY	DONALD RAYMOND DOBRY	NATIVE OIL & GAS LLC	5/23/2016	5060	50	NW/4	07N	07W	13
GRADY	ELIZABETH KAREN GADDY	NATIVE OIL & GAS LLC	4/21/2016	5044	576	NW/4	07N	07W	13
GRADY	EVIE JO ERWIN AND THE TRUST COMPANY OF OKLAHOMA, AS TRUSTEES OF THE EVIE JO ERWIN 2012 REVOCABLE TRUST UNDER AGREEMENT DATED DECEMBER 11, 2012	OIL VALLEY PETROLEUM LLC	3/11/2015	4951	520	SW/4	07N	07W	13
GRADY	FITZPATRICK, LEONORA M	HARRY F GOSS	8/17/1971	907	272	E/2 SE/4	07N	07W	13
GRADY	FRANCIS LEON DOBRY	NATIVE OIL & GAS LLC	4/25/2016	5044	573	NW/4	07N	07W	13
GRADY	FULTON, DOSS ET UX	HARRY F GOSS	8/24/1971	908	90	SW/4	07N	07W	13
GRADY	GARY ALEXANDER HUOT	NATIVE OIL & GAS LLC	5/23/2016	5061	231	NW/4	07N	07W	13
GRADY	GB ENERGY, INC.	ECHO ENERGY PARTNERS LLC	1/22/2018	5380	367	E/2 SE/4	07N	07W	13
GRADY	GILES, RAY ET UX	HARRY F GOSS	8/24/1971	908	76	E/2 SE/4	07N	07W	13
GRADY	HURST, HAROLD ET UX	HARRY F GOSS	10/26/1971	906	879	W/2 SE/4	07N	07W	13
GRADY	INTEGRITY OIL AND GAS, LLC	ECHO ENERGY LLC	12/17/2015	4992	520	E/2 SE/4	07N	07W	13
GRADY	J. R. TRAMMELL AND D. J. TRAMMELL FAMILY TRUST DATED THE 24TH DAY OF MAY, 2011	OIL VALLEY PETROLEUM LLC	11/25/2015	4984	138	SW/4	07N	07W	13

GRADY	JAMES LEE WEAVER	OIL VALLEY PETROLEUM LLC	8/25/2015	4978	587	W/2 SE/4	07N	07W	13
GRADY	JAYSON WILSON	NATIVE OIL & GAS LLC	9/29/2016	5114	139	NORTH AND WEST OF THE OKLAHOMA TURNPIKE AUTHORITY RIGHT OF WAY	07N	07W	13
GRADY	JEFFERY COLE WILSON	NATIVE OIL & GAS LLC	9/29/2016	5114	142	NORTH AND WEST OF THE OKLAHOMA TURNPIKE AUTHORITY RIGHT OF WAY	07N	07W	13
GRADY	JILL SUZANNE LEIBOLD A/K/A JILL SUZANNE LEIBOLD RIEDEL	MID-CONTINENT LAND SERVICES LLC	10/11/2016	5164	411	NW/4	07N	07W	13
GRADY	JOYCE KIRKSEY	NATIVE OIL & GAS LLC	6/2/2016	5056	155	NW/4	07N	07W	13
GRADY	KENNETH ALAN KHOURY, TRUSTEE OF THE ELEANOR L. KHOURY GRANDCHILDRENS TRUST	OIL VALLEY PETROLEUM LLC	2/25/2015	4951	516	NW/4	07N	07W	13
GRADY	KHOURY, KALE C ET UX	SUN OIL COMPANY	6/3/1974	969	854	NW/4	07N	07W	13
GRADY	LINK, ADA B	HARRY F GOSS	8/16/1971	903	836	NE/4	07N	07W	13
GRADY	MARILYN CATHERINE O'CONNOR A/K/A MARILYN WALLACE O'CONNOR	MID-CONTINENT LAND SERVICES LLC	9/21/2016	5134	472	NW/4	07N	07W	13
GRADY	MARY ANN AST AND LEON C. AST, WHIT MARY JO HURST	NATIVE OIL & GAS LLC	6/1/2016	5056	148	NW/4	07N	07W	13
GRADY	MICHAEL JOHN VOEGELI AND LESTA GAYLE VOEGELI, HWJT	NATIVE OIL & GAS LLC	4/19/2016	5043	165	W/2 SE/4	07N	07W	13
GRADY	MICKIE SUE TOWNLEY	OIL VALLEY PETROLEUM LLC	6/1/2016	5056	149	NW/4	07N	07W	13
GRADY	MORGAN BELCHER	OIL VALLEY PETROLEUM LLC	8/25/2015	4963	391	W/2 SE/4	07N	07W	13
GRADY	NOVOTNY, LORETTA M ET VIR	HARRY F GOSS	7/5/2016	5065	514	NORTH AND WEST OF THE OKLAHOMA TURNPIKE AUTHORITY RIGHT OF WAY	07N	07W	13
GRADY	OCC FORCE POOLING ORDER NO 671518 CAUSE CD NO 201704645	ECHO OPERATING LLC AND ECHO E&P LLC	8/20/1971	907	254	NW/4	07N	07W	13
GRADY			12/28/2017	5774	521	ALL	07N	07W	13
GRADY	OIL VALLEY PETROLEUM, LLC	ECHO OPERATING LLC	10/1/2016	5125	89	ALL THAT PART OF THE SW/4 LYING SOUTH AND EAST OF THE OKLAHOMA TURNPIKE AUTHORITY RIGHT OF WAY	07N	07W	13
GRADY	PHILIP C. VOEGELI	NATIVE OIL & GAS LLC	6/2/2016	5056	154	NW/4	07N	07W	13
GRADY	RICHARD W. SMITH	OIL VALLEY PETROLEUM LLC	7/5/2016	5065	510	ALL THAT PART OF THE SW/4 LYING NORTH AND WEST OF THE OKLAHOMA TURNPIKE AUTHORITY RIGHT OF WAY	07N	07W	13
GRADY	ROSEANN E. JENKINS	NATIVE OIL & GAS LLC	6/2/2016	5056	151	NW/4	07N	07W	13
GRADY	STOTLER, GENEVIEVE ET VIR	HARRY F GOSS	8/20/1971	908	70	NW/4	07N	07W	13
GRADY	TFCO ROYALTY COMPANY, LLC	OIL VALLEY PETROLEUM LLC	3/11/2015	4951	518	SW/4	07N	07W	13
GRADY	THE CATHOLIC ARCHDIOCESE OF OKLAHOMA CITY	NATIVE OIL & GAS LLC	5/12/2016	5050	467	NW/4	07N	07W	13
GRADY	THE JAMES AND DOROTHY VOEGELI FAMILY REVOCABLE TRUST DATED THE 26TH DAY OF MAY, 2015	NATIVE OIL & GAS LLC	6/1/2016	5056	146	NW/4	07N	07W	13

GRADY	THE JAMES C. HERALD AND SHEILA A. HERALD REVOCABLE LIVING TRUST	OIL VALLEY PETROLEUM LLC		7/5/2016	5065	512	ALL THAT PART OF THE SW/4 LYING NORTH AND WEST OF THE OKLAHOMA	07N	07W	13
GRADY	THE PROSPECT COMPANY	THH LAND SERVICES LLC, DBA KALOS RESOURCES		1/16/2017	5180	404	E/2 SE/4, FROM THE BASE OF THE OSBRONE FORMATION AND BELOW	07N	07W	13
GRADY	THE PROSPECT COMPANY	THH LAND SERVICES LLC, DBA KALOS RESOURCES		1/16/2017	5178	289	E/2 SE/4, FROM THE BASE OF THE OSBRONE FORMATION AND BELOW	07N	07W	13
GRADY	THE PROSPECT COMPANY	HARRY F GOSS		8/23/1971	907	270	E/2 SE/4	07N	07W	13
GRADY	THE SIDNEY W. EVANS AND RITA F. EVANS REVOCABLE TRUST DATED THE 16TH DAY OF OCTOBER, 2013	NATIVE OIL & GAS LLC		6/1/2016	5056	150	NW/4	07N	07W	13
GRADY	VOEGEL, LEONARD G ET UX	HARRY F GOSS		8/20/1971	907	262	NW/4	07N	07W	13
GRADY	VOEGEL, RAYMOND J ET UX	HARRY F GOSS		8/12/1971	907	252	NW/4	07N	07W	13
GRADY	WALLACE, FLORENCE	HARRY F GOSS		8/20/1971	907	256	NW/4	07N	07W	13
GRADY	WHITNEY MICHELLE SUDHOFF	NATIVE OIL & GAS LLC		9/29/2016	5108	149	NORTH AND WEST OF THE OKLAHOMA	07N	07W	13
GRADY	CLARA B RAMAY	TEXAS PACIFIC OIL COMPANY INC		11/4/1975	994	701	SW/4 SW/4	07N	07W	14
GRADY	ELLIOTT DAVID ET AL	Z.G. EXPLORATION INC		12/17/1988	2058	159		07N	07W	14
GRADY	FLORENCE WALLACE	TEXAS PACIFIC OIL COMPANY INC		11/9/1975	995	177	E/2 E/2 NE/4	07N	07W	14
GRADY	GENEVIEVE STOTLER	TEXAS PACIFIC OIL COMPANY INC		11/9/1975	995	175	E/2 E/2 NW/4	07N	07W	14
GRADY	GEORGE W THOMAS JR	TEXAS PACIFIC OIL COMPANY INC		3/17/1975	993	569		07N	07W	14
GRADY	GEORGE W THOMAS JR	TEXAS PACIFIC OIL COMPANY INC		3/17/1975	993	561		07N	07W	14
GRADY	GEORGE W THOMAS JR	TEXAS PACIFIC OIL COMPANY INC		3/17/1975	993	573		07N	07W	14
GRADY	HAZEL B THOMAS	TEXAS PACIFIC OIL COMPANY INC		11/2/1975	994	711	W/2 NE/4 SW/4	07N	07W	14
GRADY	HAZEL B THOMAS	TEXAS PACIFIC OIL COMPANY INC		3/10/1975	994	685		07N	07W	14
GRADY	HAZEL B THOMAS	TEXAS PACIFIC OIL COMPANY INC		11/2/1975	994	693	SE/4 SW/4	07N	07W	14
GRADY	J HARPER THOMAS ET AL	TEXAS PACIFIC OIL COMPANY INC		3/10/1975	994	707		07N	07W	14
GRADY	J HARPER THOMAS ET UX	TEXAS PACIFIC OIL COMPANY INC		3/10/1975	994	689	SE/4 SW/4	07N	07W	14
GRADY	J HARPER THOMAS ET UX	TEXAS PACIFIC OIL COMPANY INC		3/17/1975	994	715	W/2 SE/4 NE/4	07N	07W	14
GRADY	JESSE O HORN ET UX	IRVIN L MULLIGAN		9/11/1973	949	702		07N	07W	14
GRADY	KIRBY PETROLEUM CO	TEXAS PACIFIC OIL COMPANY INC		1/29/1971	891	114	N/2 S/2 NW/4	07N	07W	14
GRADY	LEONARD G VOEGELI	TEXAS PACIFIC OIL COMPANY INC		5/1/1975	998	185	E/2 E/2 NE/4	07N	07W	14
GRADY	LVO CORPORATION	TEXAS PACIFIC OIL COMPANY INC		12/30/1970	889	806		07N	07W	14
GRADY	MARCELLA DOBRY	TEXAS PACIFIC OIL COMPANY INC		2/28/1975	994	703	E/2 E/2 NE/4	07N	07W	14
GRADY	RAYMOND J VOEGEL ET UX	TEXAS PACIFIC OIL COMPANY INC		11/7/1975	998	183	E/2 E/2 NE/4	07N	07W	14
GRADY	ROY BUSH ET UX	TEXAS PACIFIC OIL COMPANY INC		12/30/1970	889	810		07N	07W	14
GRADY	STANLEY F NOVOTNY	TEXAS PACIFIC OIL COMPANY INC		11/3/1975	994	705	E/2 E/2 NE/4	07N	07W	14
GRADY	THE PROSPECT COMPANY	TEXAS PACIFIC OIL COMPANY INC		1/1/2000	890	809		07N	07W	14
GRADY	WENDELL V BROWN	TEXAS PACIFIC OIL COMPANY INC		11/3/1975	991	754	SW/4 NE/4 NE/4	07N	07W	14

GRADY	ELDRIDGE W BROWN	BARTEX PETROLEUM COMPANY INC	9/10/1977	1072	146	SOUTH OF THE NE/C OF THE NE/4 SE/4; THENCE SOUTH 167.6 DEGREES; THENCE WEST 274 DEGREES; THENCE NORTHWESTERLY ALONG SAID HIGHWAY RIGHT OF WAY 444 DEGREES WEST OF THE POB BEING THE NW/C OF THIS TRACT, THENCE EAST 444 DEGREES TO POB; TRACT 2: BEGINNING AT THE SE/C OF SAID NE/4 SE/4; THENCE NORTH 527.05 DEGREES FOR POB; THENCE NORTH 475.1 DEGREE; THENCE WEST 274 DEGREES TO POINT ON THE NORTH ROW LINE OF THE PRESENT US HWY 81; THENCE SOUTHEASTERLY ALONG SAID ROW ON A CURVE TO POB, BOTH TRACTS BEING IN THE NE/4 SE/4	07N	07W	17
GRADY	EVELYN GRACE SCHROEDER	BARTEX PETROLEUM COMPANY INC	9/10/1977	1075	196	N/2 NW/4 NE/4, L/E 6.76 ACRES DESCRIBED AS FOLLOWS: BEGINNING AT THE NW/C OF SAID N/2 NW/4 NE/4, THENCE SOUTH 663.48 FT; THENCE EAST 347.7 FT, THENCE NORTH 12 DEGREES 25'9" EAST 283.29 FT, THENCE NORTH 11 DEGREES 10'59" EAST 292.41 FT, THENCE NORTH 40 DEGREES 30'27" WEST 110.03 FT, THENCE NORTH 0 DEGREES 02'55" WEST 16.5 FT, THENCE WEST 393.92 FT TO THE POB	07N	07W	17
GRADY	GERALD D OAKS ET UX	BARTEX PETROLEUM COMPANY INC	9/22/1977	1072	913	WEST 393.92 FT TO THE POB	07N	07W	17
GRADY	HOME-STAKES OIL & GAS COMPANY	BARTEX PETROLEUM COMPANY INC	10/17/1977	1073	416	S/2 NE/4	07N	07W	17
GRADY	HOME-STAKES ROYALTY CORPORATION	BARTEX PETROLEUM COMPANY INC	10/17/1977	1073	414	S/2 NE/4	07N	07W	17
GRADY	MARCELLA LAFLIN TRUST	ENERGY FUEL CORPORATION OF AMERICA	1/9/1979	1087	457		07N	07W	17
GRADY	MARY ELIZABETH BARRY	BARTEX PETROLEUM COMPANY INC	9/10/1977	1072	148		07N	07W	17

GRADY	SHERWOOD F BROWN	BARTEX PETROLEUM COMPANY INC	9/10/1977	1072	923	SOUTH OF THE NE/C OF THE NE/4 SE/4; THENCE SOUTH 167.6 DEGREES; THENCE WEST 274 DEGREES; THENCE NORTHWESTERLY ALONG SAID HWY ROW 444 DEGREES WEST OF THE POB BEING THE NW/C OF THIS TRACT, THENCE EAST 444 DEGREES TO POB; AND TRACT 2: BEGINNING AT THE SE/C OF THE SAID NE/4 SE/4; THENCE NORTH 527.05 DEGREES FOR POB; THENCE NORTH 475.1 DEGREES; THENCE WEST 274 DEGREES TO POINT ON THE NORTH ROW LINE OF THE PRESENT US HWY 81; THENCE SOUTHEASTERLY ALONG SAID ROW ON A CURVE TO POB, BOTH TRACTS BEING IN THE NE/4 SE/4	07N	07W	17
GRADY	CLAMPTT, D A ET UX	RAY BRAMBLET WILLIAM E SNEB AND ORVILLE EBBERLY	11/17/1971	908	725	S/2 SE/4 SE/4	07N	07W	23
GRADY	OCC FP ORDER 118694	EBBERLY	1/29/1976			ALL	07N	07W	23
GRADY	WELBORN, COILMAN ET UX	HARRY F GOSS	8/25/1971	908	103	NE/4 SE/4	07N	07W	23
GRADY	BOARD OF REGENTS FOR THE OKLAH	W. A. MONCRIEF JR	12/3/1971	911	237		07N	07W	26
GRADY	CLARENCE R JAMES ET UX	JAMES F FORD	2/21/1976	1015	364	SE/4 SE/4 SE/4	07N	07W	26
GRADY	CITY OF CHICKASHA	HELMERICH & PAYNE INC	12/16/1975	1016	266	SW/4 NW/4 THAT CERTAIN TRACT OF LAND KNOWN AS THE GRADY COUNTY FAIRGROUND, MORE PARTICULARLY DESCRIBED AS FOLLOWS, TO-WIT: COMMENCING AT A POINT 396 FEET NORTH OF THE SE CORNER OF THE SW/4 NW/4, THENCE EAST 1320 FEET; THENCE SOUTH 1320 FEET; THENCE WEST 1320 FEET; THENCE NORTH 1320 FEET TO THE PLACE OF BEGINNING, LESS AND EXCEPT THERE FROM LOT NUMBER 61 IN BLOCK 30 OF THE EAST CHICKASHA ADDITION TO THE CITY OF CHICKASHA	07N	07W	27
GRADY	CITY OF CHICKASHA STATE OF OK	HELMERICH & PAYNE INC	8/5/1974	975	193	CITY OF CHICKASHA	07N	07W	27
GRADY	DOUGLAS KATHLEEN	HELMERICH & PAYNE INC	12/30/1976	1047	502	S/2 SE/4 SW/4 NW/4 LOTS 12 & 13 IN BLOCK 314 AND LOTS 1, 2, AND 3 IN BLOCK 315, AND LOTS 1, 2, 3, 4, 5, 6, 7, 8, 9 AND 10, ALL IN BLOCK 316, ALL IN THE CITY OF CHICKASHA,	07N	07W	27
GRADY	PERDUE HOUSING	HELMERICH & PAYNE INC	3/25/1974	983	243		07N	07W	27
GRADY	REED LENORA	ENERGY FUEL CORPORATION OF AMERICA	7/26/1975	1000	530	SE/4 SW/4	07N	07W	27

1-2024-007025

06/07/2024 10:52am

Book 6320 Pg 180

Pg 0001-0211

Fee: \$438.00 Doc: \$0.00

Jill Locke - Grady County Clerk
State of Oklahoma

GRADY	ABNER MCCOY	HELMERICH & PAYNE INC		12/13/1973	958	399	SE/4 SW/4 NE/4	07N	07W	34
GRADY	ALBERT G WOODSON ET AL	HELMERICH & PAYNE INC		6/26/1974	973	495	N/2 SW/4	07N	07W	34
GRADY	BROADRICK MYRON	HELMERICH & PAYNE INC		4/30/1978	1086	240	W/2 SW/4 SW/4 BEGINNING AT THE SOUTHEAST CORNER OF THE SE/4 OF SECTION 34, TWP. 7 NORTH RANGE 7 WEST, THENCE NORTH 560 FEET, THENCE WEST 280 FEET, THENCE SOUTH 560 FEET, THENCE EAST 2280 FEET TO THE PLACE OF BEGINNING IN SEC 34, TWP 7 NORTH RANGE 7 WEST AND	07N	07W	34
GRADY	CITY OF CHICKASHA	ENERGY FUEL CORPORATION OF AMERICA		5/3/1976	1023	112	CONTAINING 3.6 ACRES, MORE OR LESS.	07N	07W	34
GRADY	CITY OF CHICKASHA	HELMERICH & PAYNE INC		8/5/1974	975	196	SW/4	07N	07W	34
GRADY	COLWELL C CHASTAIN & JOSEPHINE CHAS	W. A. MONCRIEF JR		2/14/1976	1016	669	E/2 SW/4 SW/4	07N	07W	34
GRADY	MAMIE S BAREFOOT	HELMERICH & PAYNE INC		6/18/1974	972	115	N/2 SW/4	07N	07W	34
GRADY	MUSSER, ALICE FORMERLY MECOY	DON FUHRMAN		3/2/1976	1017	660	S/2 S/2 SE/4	07N	07W	34
GRADY	OCC FP ORDER 149441	LPCX CORPORATION		2/6/1979			ALL	07N	07W	34
GRADY	RONALD W BROADRICK	HELMERICH & PAYNE INC		4/30/1978	1086	238	W/2 SW/4 SW/4	07N	07W	34
GRADY	CARL L DUNN ET UX	JAMES F FORD		4/7/1976	1020	318		07N	07W	35
GRADY	DANZINGER, ALLEN ET VIR	PHILLIPS PETROLEUM COMPANY		5/19/1975	995	766	S/2 S/2 SW/4, WEST 6 ACRES OF SW/SW/SE	07N	07W	35
GRADY	ESTATE OF ABNER B MECOY	DON FUHRMAN		12/13/1973	958	153	NW/4 SW/4 SW/4	07N	07W	35
GRADY	GASSAWAY, JAMES E ET UX	CHARLES W SHOEMAKE		1/19/1976	1017	15	ALL THAT PART OF THE SW/4 SE/4 NE/4 LYING NORTH AND WEST OF THE CENTER LINE OF THE WASHITA RIVER, AND ALL THAT PART OF THE S/2 OF THE SW/4 NE/4 LYING NORTH AND WEST OF CENTER LINE OF THE WASHITA RIVER, AND ALL THAT PART OF THE NW/4 SE/4 LYING WEST AND SOUTH OF THE CENTER LINE OF THE WASHITA RIVER, SEC 35-7N-7W,	07N	07W	35
GRADY	HUBERT T MISER ET UX	DON FUHRMAN		9/7/1973	950	827	S/2 SE/4 SE/4	07N	07W	35
GRADY	HUMPHREY, BARBARA G	PHILLIPS PETROLEUM COMPANY		5/12/1975	995	738		07N	07W	35
GRADY	IDA THELMA FRANKS ET VIR	DON FUHRMAN		9/7/1973	950	825	S/2 SE/4 SE/4	07N	07W	35
GRADY	KELL, MELBA D	PHILLIPS PETROLEUM COMPANY		5/12/1975	995	727	S/2 SE/4 SE/4	07N	07W	35
GRADY	KING, RUTH S ET AL	PHILLIPS PETROLEUM COMPANY		5/13/1975	997	694	SW/4 NW/4	07N	07W	35
GRADY	MECOY, DON	DON FUHRMAN		3/10/1976	1027	493	S/2 S/2 SW/4, WEST 6 ACRES OF SW/4 SW/4 SE/4	07N	07W	35
GRADY	MUSSER, ALICE FORMERLY MECOY	DON FUHRMAN		3/1/1976	1017	658	S/2 S/2 SW/4, WEST 6 ACRES OF SW/SW/SE	07N	07W	35
GRADY	OCC FP ORDER 120928	R.W. MONCRIEF		1/1/2000			ALL	07N	07W	35

I-2024-007025

06/07/2024 10:52am

Book 6320 Pg 181

Pg 0001-0211

Fee: \$438.00 Doc: \$0.00

Jill Locke - Grady County Clerk
State of Oklahoma

GRADY	ODOMS, DAISY B ET VIR	PHILLIPS PETROLEUM COMPANY	5/8/1975	995	724	N/2 SE/4 SW/4	07N	07W	35
GRADY	OVA M BUCKLEY ET VIR	DON FUHRMAN	9/7/1973	950	831	S/2 SE/4 SE/4	07N	07W	35
GRADY	PUBLIC SERVICE COMPANY OF OKLA	COTTON PETROLEUM CORPORATION	7/8/1978	1122	240	SE/4 SW/4 SE/4, THE EAST 4 ACRES OF THE SW/4 SW/4 SE/4	07N	07W	35
GRADY	VERNON C MISER ET UX	DON FUHRMAN	9/7/1973	950	829	S/2 SE/4 SE/4	07N	07W	35
GRADY	C L MCILVAIN FAMILY TRUST DTD 5/4/0	EXPLORATION & PRODUCTION INC	3/29/2005	3729	280	S/2 NE/4	07N	07W	01
GRADY	CLIFFORD & BEATRICE MONDART FAMILY	EXPLORATION & PRODUCTION INC	4/6/2005	3729	282	S/2 NE/4	07N	07W	01
GRADY	DONNA MONDART HEBERT	EXPLORATION & PRODUCTION INC	4/6/2005	3729	276	S/2 NE/4	07N	07W	01
GRADY	E ANN DUNGAN LOVING TRUST DTD 11/2/	EXPLORATION & PRODUCTION INC	3/29/2005	3721	332	SE/4 NW/4	07N	07W	01
GRADY	E R JEFFRIES JR IND & ET UX	EXPLORATION & PRODUCTION INC	3/29/2005	3726	478	S/2 NE/4	07N	07W	01
GRADY	EXMIER ENERGY INC	EXPLORATION & PRODUCTION INC	3/29/2005	3726	476	SE/4 NW/4	07N	07W	01
GRADY	GLENNA MONDART DOUCET	EXPLORATION & PRODUCTION INC	4/6/2005	3729	272	S/2 NE/4	07N	07W	01
GRADY	JERRY D JEFFRIES	EXPLORATION & PRODUCTION INC	3/29/2005	3726	480	SE/4 NW/4	07N	07W	01
GRADY	MARVA JEAN JEFFRIES	EXPLORATION & PRODUCTION INC	3/29/2005	3729	278	N/2 NE/4 SW/4	07N	07W	01
GRADY	OCC FP ORDER 550002	EXPLORATION & PRODUCTION INC	2/12/2008			ALL	07N	07W	01
GRADY	OCC FP ORDER 695165	UNIT PETROLEUM COMPANY	4/25/2019			ALL	07N	07W	01
GRADY	REVOCABLE PAUL DAVID KEYS TRUST	EXPLORATION & PRODUCTION INC	9/7/2005	3776	292	SE/4	07N	07W	01
GRADY	REVOCABLE R DOUGLAS KEYS TRUST	EXPLORATION & PRODUCTION INC	9/7/2005	3776	294	SE/4	07N	07W	01
GRADY	RIVENDELL ROYALTY CORP., AN OKLAHOMA CORPORATION	ECHO OPERATING LLC	4/2/2017	5207	198	SE/4, LEASE COVERS ALL RIGHTS BELOW THE DEEPEST DEPTH IN THE KRUG #1 IN LEASED PREMISES	07N	07W	01
GRADY	ROY MOSIER ET UX & BARBARA MOSIER I	EXPLORATION & PRODUCTION INC	3/29/2005	3726	283	S/2 NE/4	07N	07W	01
GRADY	RUTH REENTS REV TR AGRMT DTD 5/2/18	EXPLORATION & PRODUCTION INC	3/8/2005	3721	423	S/2 NE/4 SW/4	07N	07W	01
GRADY	SCHLOTTERBECK MINERALS INC	EXPLORATION & PRODUCTION INC	3/8/2005	3716	511	W/2 SW/4	07N	07W	01
GRADY	T J & VIRGINIA MCILVAIN LIVING TR W CHARLES DUNGAN LOVING TRUST DTD	EXPLORATION & PRODUCTION INC	3/29/2005	3726	482	S/2 NE/4	07N	07W	01
GRADY	1 WILLIAM HAMBLETTON ET UX&M HAMBLETTON	EXPLORATION & PRODUCTION INC	3/29/2005	3721	330	N/2 NE/4 SW/4	07N	07W	01
GRADY	HAMBLETTON	EXPLORATION & PRODUCTION INC	3/29/2005	3729	274	SE/4 NW/4	07N	07W	01

I-2024-007025

06/07/2024 10:52am

Book 6320 Pg 182

Pg 0001-0211

Fee: \$438.00 Doc: \$0.00

Jill Locke - Grady County Clerk
State of Oklahoma

GRADY	Z RENEE PEARCE	DOMINION OKLAHOMA TEXAS EXPLORATION & PRODUCTION INC	3/29/2005	3721	324	S/2 NE/4	07N	07W	01
GRADY	ZARAH LOU VIRGIN REV TR DTD 3/21/95	DOMINION OKLAHOMA TEXAS EXPLORATION & PRODUCTION INC	3/29/2005	3721	320	S/2 NE/4	07N	07W	01
GRADY	TERRENCE L. BLACK, HEIR TO THE ESTATE OF MARY E. BLACK, DECEASED, BY ALLISON L. PEDRO, ATTORNEY-IN-FACT FOR TERRENCE L. BLACK	CODY EXPLORATION LLC	5/23/2014	4778	542	SE/4 NE/4, SE/4 SE/4, E/2 NE/4 SE/4	08N	07W	11
GRADY	OCC FP ORDER 684195	CONTINENTAL RESOURCES INC	10/2/2018	684195	ALL	SW/4 NW/4 NE/4, NE/4 NE/4, SE/4 NW/4	08N	07W	12
GRADY	STEVE TURNER, MARRIED AND DEALING IN HIS SOLE AND SEPARATE PROPERTY	AMERICAN MINERAL PARTNERS LLC	2/6/2017	5238	276	NE/4, S/2 NE/4, S/2 NE/4 NW/4, SE/4 NW/4, N/2 SE/4, SE/4 SE/4, E/2 SW/4 SE/4	08N	07W	12
GRADY	SULLIVAN FAMILY PARTNERSHIP	MULLER MINERALS LLC	1/10/2017	5159	333	E/2 SW/4 SE/4	08N	07W	12
GRADY	OCC FP ORDER 681741	CONTINENTAL RESOURCES INC	4/20/2018	5159	ALL	SW/4 NW/4 NE/4, NE/4 NE/4, SE/4 NW/4	08N	07W	14
GRADY	DAVIS BROS LLC	KEYSTONE ENERGY PARTNERS LLC	6/16/2017	5250	22	NE/4	08N	07W	16
GRADY	EMMA LOU DIETZ AND CARL DIETZ	BLUE MOUNTAIN EXPLORATION LLC	7/23/2017	5259	76	S/2 SE/4 SE/4	08N	07W	16
GRADY	GOSS FAMILY LIMITED PARTNERSHIP	GAPEDEKE HOLDINGS VII LTD	10/29/2014	4831	42	NE/4 NW/4 & S/2 SW/4 NE/4	08N	07W	17
GRADY	THOMAS J BRACE	ARBUCKLE RESOURCES LLC	11/29/2016	5143	132	THE WEST BORDER OF US WHY 81	08N	07W	17
GRADY	KENNETH DAVIS	CASTLE CREEK DESIGN INC	5/16/2017	5238	172	SE/4 SW/4, LOT 12, EAST 6.81 AC OF LOT 16	08N	07W	20
GRADY	PAISANO ENERGY LLC	OSAGE OIL & GAS PROPERTIES INC, DBA DRAGONFLY ENERGY INC	7/14/2017	5282	130	SE/4 NW/4, S/2 LOT 9, S/2 LOT 13, LOTS 10, 14	08N	07W	20
GRADY	STERLING KNOX	CASTLE CREEK DESIGN INC	5/16/2017	5238	168	SW/4 SE/4, LOT 12, EAST 6.81 AC OF LOT 16	08N	07W	20
GRADY	OCC FP ORDER 618389	CONTINENTAL RESOURCES INC	12/11/2013	4696	572	NW/4, SW/4, NE/4, SE/4	08N	07W	27
GRADY	TODD G. HAYES	ECHO ENERGY LLC	12/2/2013	4696	572	NE/4 NE/4 SE/4, S/2 NE/4 SE/4, SE/4 SE/4, E/2 SW/4 SE/4	08N	07W	27
GRADY	DESIREE SPENCER	ECHO ENERGY LLC	7/16/2013	4641	177	SW/4 SE/4	08N	07W	28
GRADY	VANESSA SHACKELFORD	ECHO ENERGY LLC	7/16/2013	4655	213	NE/4 NE/4 SE/4, S/2 NE/4 SE/4, SE/4 SE/4, E/2 SW/4 SE/4	08N	07W	28
GRADY	VINGCENT GRADDOCK	ECHO ENERGY LLC	7/16/2013	4652	485	NE/4 NE/4 SE/4, S/2 NE/4 SE/4, SE/4 SE/4, E/2 SW/4 SE/4	08N	07W	28
GRADY	OCC FP ORDER 636890	CONTINENTAL RESOURCES INC	12/11/2013	5122	287	SW/4 SE/4, S/2 SW/4	08N	07W	34
GRADY	MITCHELL ROYALTY, A LIMITED PARTNERSHIP	GAEBEKE HOLDINGS VII LTD	9/1/2016	5122	ALL	ALL	08N	07W	01
GRADY	OCC FP ORDER 684195	CONTINENTAL RESOURCES INC	10/2/2018	5237	245	E/2 SE/4 NE/4, NE/4 SE/4 SE/4	08N	07W	01
GRADY	THEODORA LAND & INVESTMENT LLC	KEYSTONE ENERGY PARTNERS LLC	6/12/2017	5285	1	S/2 SW/4 SE/4	08N	07W	04
GRADY	TURNER MINERALS LLC	OSAGE OIL & GAS PROPERTIES INC	7/24/2017	5285	1	S/2 SW/4 SE/4	08N	07W	04

I-2024-007025

Book 6320 Pg 183

Pg 0001-0211

06/07/2024 10:52am

Fee: \$438.00 Doc: \$0.00

Jill Locke - Grady County Clerk
State of Oklahoma

GRADY	C. MAXINE WITTEN AND RICHARD O. WITTEN, HUSBAND AND WIFE	R.D. DODD INC	6/14/1976	1029	69	LOTS 9, 10, 11, SE/4 NW/4	08N	07W	06
GRADY	CHICKASHA TRANSIT MIXED CONCRETE, INC.	R.D. DODD INC	6/9/1976	1028	140	LOTS 12, 13, E/2 SW/4, W/2 SW/4 SE/4, SE/4 SW/4 SE/4	08N	07W	06
GRADY	FRED ELLIOTT AND DOROTHY ELLIOTT, SOLE HEIRS AND DEVEISES OF FREIDA LOIS ELLIOTT, DECEASED	JOSEPH K CASKEY	11/19/1976	1039	600	NW/4, A/K/A LOTS 9, 10, 11, SE/4 NW/4	08N	07W	06
GRADY	GEORGE W. RICHARDSON, JR. AND GENEVIEVE RICHARDSON, HUSBAND AND WIFE	D.B. HOWLE	4/13/1976	1020	874	E/2 SE/4, NW/4 SE/4, NW/4 SW/4 SE/4	08N	07W	06
GRADY	GEORGE W. RICHARDSON, JR. AND GENEVIEVE RICHARDSON, HUSBAND AND WIFE	R.D. DODD INC	4/13/1976	1006	874	E/2 SE/4, NW/4 SE/4, NE/4 SW/4 SE/4	08N	07W	06
GRADY	JEAN ELDER BROWN	R.D. DODD INC	5/13/1975	1006	674	LOTS 9, 10, 11, SE/4 NW/4	08N	07W	06
GRADY	JOE C. BAKER AND REBA M. BAKER, HUSBAND AND WIFE	R.D. DODD INC	6/15/1976	1028	129	LOT 8, 9, 10, 11, SE/4 NW/4, SW/4 SW/4	08N	07W	06
GRADY	JOE E. BAKER AND JEAN BAKER, HUSBAND AND WIFE	R.D. DODD INC	6/15/1976	1027	732	LOTS 9, 10, 11, SE/4 NW/4	08N	07W	06
GRADY	LANTZ E. MOSS AND CARRIE LOU MOSS, H/W	TOM R GRAY JR	3/13/1974	965	379	LOTS 14, 17, 18, AND SE 10 ACRES OF LOT 13, AND THE WEST 18.63 ACRES OF LOT 13 OF SECTION 5 AND LOTS 7 & 8, S/2 NE/4 OF SECTION 6	08N	07W	06
GRADY	LINDA L. REID	R.D. DODD INC	6/15/1976	1029	71	LOTS 9, 10, 11, SE/4 NW/4	08N	07W	06
GRADY	LOUISE B. REID AND JOHN D. REID, HUSBAND AND WIFE	R.D. DODD INC	6/15/1976	1029	73	LOTS 9, 10, 11, SE/4 NW/4	08N	07W	06
GRADY	MITZI J. BAKER	R.D. DODD INC	6/15/1976	1027	734	LOTS 9, 10, 11, SE/4 NW/4	08N	07W	06
GRADY	ALICE L. NEVINS	M.A.C. PARTNERSHIP	5/3/1988	1965	274	SW/4 NE/4, E/2 NW/4 NE/4	09N	07W	11
GRADY	ANN BOWEN ARTHUR TRUST DTD 8-14-03	CITIZEN ENERGY II LLC	2/22/2016	5039	417	E/2 SE/4 SW/4	09N	07W	11
GRADY	ANNABELLE STANLEY	WESTERN OIL & GAS DEVELOPMENT CORPORATION	2/14/1989	2059	120	SW/4 SE/4	09N	07W	11
GRADY	ANNABELLE STANLEY	WESTERN OIL & GAS DEVELOPMENT CORPORATION	2/14/1989	2058	120	SW/4 SE/4	09N	07W	11
GRADY	BENNIE PAUL HARDESTY ET UX	WESTERN OIL & GAS DEVELOPMENT CORPORATION	3/23/1989	2066	294	E/2 NE/4	09N	07W	11
GRADY	BERNICE PATTEN	M.A.C. PARTNERSHIP	5/3/1988	1967	284	SW/4 SE/4	09N	07W	11
GRADY	BRETT C ARTHUR	CITIZEN ENERGY II LLC	2/22/2016	5039	454	E/2 SE/4 SW/4	09N	07W	11
GRADY	CHARLES DUNGAN	WESTERN OIL & GAS DEVELOPMENT CORPORATION	5/31/1989	2093	89	E/2 NE/4	09N	07W	11
GRADY	CHARLES F MARTIN	WESTERN OIL & GAS DEVELOPMENT CORPORATION	2/14/1989	2069	120	NW/4 NW/4 NE/4	09N	07W	11
GRADY	CHARLES S ARTHUR JR ET AL	WESTERN OIL & GAS DEVELOPMENT CORPORATION	3/6/1989	2062	281	SW/4 SE/4 SW/4, E/2 SE/4 SW/4	09N	07W	11
GRADY	CHARLES S ARTHUR JR TRUST DTD 8-14-03	CITIZEN ENERGY II LLC	2/22/2016	5039	442	SW/4 SE/4 SW/4, E/2 SE/4 SW/4	09N	07W	11

I-2024-007025

Book 6320 Pg 184

06/07/2024 10:52am

Pg 0001-0211

Fee: \$438.00 Doc: \$0.00

Jill Locke - Grady County Clerk
State of Oklahoma

GRADY	CYNTHIA A SHEERN	CITIZEN ENERGY II LLC	2/22/2016	5039	434	SW/4 SE/4 SW/4	09N	07W	11
GRADY	DEBORAH L HEIDORN	CITIZEN ENERGY II LLC	2/22/2016	5039	430	E/2 SE/4 SW/4	09N	07W	11
GRADY	ETHEL ANN DUNGAN	WESTERN OIL & GAS DEVELOPMENT CORPORATION	2/20/1989	2066	296	W/2 NW/4 SE/4	09N	07W	11
GRADY	ETHEL F CURTIS	WESTERN OIL & GAS DEVELOPMENT CORPORATION	2/14/1989	2058	124	S/2 NW/4 SE/4, W/2 NW/4 SE/4	09N	07W	11
GRADY	ETHEL I SMITH	M.A.C. PARTNERSHIP	5/3/1988	1965	276	N/2 NW/4	09N	07W	11
GRADY	EUGENE VICKREY ET UX	WESTERN OIL & GAS DEVELOPMENT CORPORATION	8/23/1988	1990	191	E/2 SE/4 SW/4	09N	07W	11
GRADY	FORTUNE OIL COMPANY	WESTERN OIL & GAS DEVELOPMENT CORPORATION	9/9/1988	2007	253	SW/4 NW/4 NE/4	09N	07W	11
GRADY	FORTUNE OIL COMPANY	WESTERN OIL & GAS DEVELOPMENT CORPORATION	9/9/1988	2007	53	E/2 NW/4 NE/4	09N	07W	11
GRADY	HARVEY G MASON	WESTERN OIL & GAS DEVELOPMENT CORPORATION	2/14/1989	2058	122	SW/4 SE/4	09N	07W	11
GRADY	HULDA CARLSON ET UX	WESTERN OIL & GAS DEVELOPMENT CORPORATION	5/3/1988	1965	278	SE/4 NW/4, SW/4 NE/4	09N	07W	11
GRADY	IMOGENE HERITAGE	WESTERN OIL & GAS DEVELOPMENT CORPORATION	7/20/1988	1990	189	E/2 NW/4 NE/4, SW/4 NW/4 NE/4	09N	07W	11
GRADY	INEZ L WORMAN	M.A.C. PARTNERSHIP	5/3/1988	1967	282	SW/4 NW/4 NE/4, SE/4 NW/4	09N	07W	11
GRADY	JAMES B MATTAX	WESTERN OIL & GAS DEVELOPMENT CORPORATION	2/14/1989	2056	23	SW/4 SE/4	09N	07W	11
GRADY	JAMES T ARTHUR	WESTERN OIL & GAS DEVELOPMENT CORPORATION	3/6/1989	2066	292	SW/4 SE/4 SW/4	09N	07W	11
GRADY	JESS HARRIS JR IRREVOCABLE TRUST DTD 3/12/78	WESTERN OIL & GAS DEVELOPMENT CORPORATION	7/20/1988	1990	195	SE/4 NW/4, E/2 NW/4 NE/4	09N	07W	11
GRADY	JOSEPHINE J NEWLIN	WESTERN OIL & GAS DEVELOPMENT CORPORATION	2/27/1989	2062	283	SW/4 SE/4	09N	07W	11
GRADY	LAURIE E BELLER	CITIZEN ENERGY II LLC	2/22/2016	5039	450	SW/4 SE/4 SW/4	09N	07W	11
GRADY	MARJORIE RAE LAMB	M.A.C. PARTNERSHIP	5/3/1988	1972	299	SW/4 NW/4 NE/4, SE/4 NE/4 SW/4	09N	07W	11
GRADY	MARY FRANCES MCCORMICK	WESTERN OIL & GAS DEVELOPMENT CORPORATION	2/14/1989	2096	118	NW/4 NW/4 NE/4	09N	07W	11
GRADY	MARY FRANCES MCCORMICK	WESTERN OIL & GAS DEVELOPMENT CORPORATION	2/14/1989	2069	118	NW/4 NW/4 NE/4	09N	07W	11
GRADY	MARY JO STURGE	WESTERN OIL & GAS DEVELOPMENT CORPORATION	2/22/1989	2058	126	SW/4 SE/4	09N	07W	11
GRADY	MARY KAY ARTHUR	CITIZEN ENERGY II LLC	2/22/2016	5039	408	SW/4 SE/4 SW/4	09N	07W	11
GRADY	OCC FP ORDER 336755	WESTERN OIL & GAS DEVELOPMENT CORPORATION	3/15/1989		ALL		09N	07W	11
GRADY	OSCAR E MASON JR	WESTERN OIL & GAS DEVELOPMENT CORPORATION	2/14/1989	2062	287	SW/4 SE/4	09N	07W	11
GRADY	PATSY RUTH LAWYER	WESTERN OIL & GAS DEVELOPMENT CORPORATION	7/20/1988	1990	187	SE/4 NW/4, SW/4 NE/4	09N	07W	11

I-2024-007025

Book 6320 Pg 185

06/07/2024 10:52am

Pg 0001-0211

Fee: \$438.00 Doc: \$0.00

Jill Locke - Grady County Clerk
State of Oklahoma

GRADY	PEGGY LYNN WINTERS	WESTERN OIL & GAS DEVELOPMENT CORPORATION	2/17/1989	2059	99	SW/4 SE/4	09N	07W	11
GRADY	PRESTON-SHIRK TRUST DTD 8-29-85	CITIZEN ENERGY II LLC	2/22/2016	5039	426	E/2 SE/4 SW/4	09N	07W	11
GRADY	RENEE PEARCE	WESTERN OIL & GAS DEVELOPMENT CORPORATION	5/31/1989	2090	202	W/2 NW/4 SE/4	09N	07W	11
GRADY	ROBERT B ARTHUR	CITIZEN ENERGY II LLC	2/22/2016	5039	438	E/2 SE/4 SW/4	09N	07W	11
GRADY	ROBERT W BLACKSTOCK	WESTERN OIL & GAS DEVELOPMENT CORPORATION	2/22/1989	2062	289	SW/4 SE/4	09N	07W	11
GRADY	SOUTHWESTERN TRUST	WESTERN OIL & GAS DEVELOPMENT CORPORATION	2/15/1989	2058	128	NW/4 SE/4 SW/4	09N	07W	11
GRADY	SUZANNE MCSWAIN	WESTERN OIL & GAS DEVELOPMENT CORPORATION	7/20/1988	1990	193	SW/4 NW/4 NE/4, SW/4 NE/4	09N	07W	11
GRADY	THE RUTH M MEMMINGER TRUST	M.A.C. PARTNERSHIP	5/3/1988	1972	301	SW/4 NW/4, N/2 NW/4	09N	07W	11
GRADY	THOMAS W ARTHUR ET UX	CITIZEN ENERGY II LLC	2/22/2016	5039	422	SW/4 SE/4 SW/4, E/2 SE/4 SW/4	09N	07W	11
GRADY	VANCE ARTHUR	CITIZEN ENERGY II LLC	2/22/2016	5053	308	E/2 SE/4 SW/4	09N	07W	11
GRADY	W WADE HINSHAW ARTHUR	WESTERN OIL & GAS DEVELOPMENT CORPORATION	3/6/1989	2066	290	E/2 SE/4 SW/4, SW/4 SE/4 SW/4	09N	07W	11
GRADY	WILLIAM ACREE REVOCABLE TRUST	WESTERN OIL & GAS DEVELOPMENT CORPORATION	6/24/1988	1981	278	E/2 NW/4 SE/4, E/2 SE/4	09N	07W	11
GRADY	WILLIAM J ARTHUR	WESTERN OIL & GAS DEVELOPMENT CORPORATION	3/6/1989	2062	291	E/2 SE/4 SW/4	09N	07W	11
GRADY	WILLIAM S BAILEY JR REVOCABLE TRUST DTD 8/3/83	WESTERN OIL & GAS DEVELOPMENT CORPORATION	2/4/1989	2054	20	E/2 NE/4, W/2 NW/4 SE/4	09N	07W	11
GRADY	ZARAH L VIRGIN	WESTERN OIL & GAS DEVELOPMENT CORPORATION	2/17/1989	2062	285	E/2 NE/4, W/2 NW/4 SE/4	09N	07W	11
GRADY	BLISS RAINEY MCCORD	ST MARY LAND & EXPLORATION COMPANY	6/3/2003	3510	254	SW/4 SE/4	09N	07W	13
GRADY	CAROL JEAN DOKE	ST MARY LAND & EXPLORATION COMPANY	5/28/2003	4669	280	N/2 SE/4 NW/4	09N	07W	13
GRADY	CHLOE DAVA HAMPTON	ST MARY LAND & EXPLORATION COMPANY	7/14/2003	3527	191	E/2 SW/4 NE/4	09N	07W	13
GRADY	D RAINEY CORBYN	ST MARY LAND & EXPLORATION COMPANY	5/22/2003	3510	249	SW/4 SE/4	09N	07W	13
GRADY	DOROTHEA C LAND	ST MARY LAND & EXPLORATION COMPANY	5/22/2003	3500	265	SW/4 SE/4	09N	07W	13
GRADY	ESTATE OF DORTHA D FISHER	COMPANY	6/20/2003	3510	255	NE/4 NW/4	09N	07W	13
GRADY	ESTATE OF STEPHEN MARMADUKE CORBYN	ST MARY LAND & EXPLORATION COMPANY	5/30/2003	3510	251	S/2 S/2 SW/4	09N	07W	13
GRADY	ESTHER BLISS RAINEY LIVING TRUST	ST MARY LAND & EXPLORATION COMPANY	5/30/2003	3510	245	S/2 S/2 SW/4	09N	07W	13
GRADY	GENEVA HUFF	ST MARY LAND & EXPLORATION COMPANY	7/14/2003	3527	189	SE/4 NE/4	09N	07W	13

I-2024-007025

Book 6320 Pg 186

06/07/2024 10:52am

Pg 0001-0211

Fee: \$438.00 Doc: \$0.00

Jill Locke - Grady County Clerk
State of Oklahoma

GRADY	GORDON F RAINEY JR	ST MARY LAND & EXPLORATION COMPANY	5/30/2003	3510	247	S/2 S/2 SW/4	09N	07W	13
GRADY	JOHN GILMER RAINEY	ST MARY LAND & EXPLORATION COMPANY	5/22/2003	3505	341	NE/4 SE/4 SW/4	09N	07W	13
GRADY	JOYCE BARNETT	ST MARY LAND & EXPLORATION COMPANY	7/14/2003	3527	187	SW/4 SW/4 NE/4	09N	07W	13
GRADY	MARTHA ANN SCHULTE TRUST	ST MARY LAND & EXPLORATION COMPANY	7/11/2003	5025	351	NW/4 SW/4 NE/4	09N	07W	13
GRADY	ROBERT F ASKEW SEPARATE PROPERTY REVOCABLE TRUST	ST MARY LAND & EXPLORATION COMPANY	5/22/2003	3505	339	N/2 SE/4	09N	07W	13
GRADY	ROBERT M RAINEY III TRUST	ST MARY LAND & EXPLORATION COMPANY	5/22/2003	3505	343	S/2 S/2 SW/4	09N	07W	13
GRADY	SANDRA SUE HUFFER	ST MARY LAND & EXPLORATION COMPANY	5/28/2003	4669	253	N/2 SE/4 NW/4	09N	07W	13
GRADY	WILLIAM J SCHULTE TRUST	ST MARY LAND & EXPLORATION COMPANY	7/11/2003	5025	347	NW/4 SW/4 NE/4	09N	07W	13
GRADY	ANN BOWEN ARTHUR TRUST DTD 8-14-03	CITIZEN ENERGY II LLC	10/30/2015	5003	283	N/2 NW/4	09N	07W	14
GRADY	CAROLE PATTEN	GAEDEKE HOLDINGS VII LTD	10/19/2016	5124	474	NW/4 NE/4, S/2 NE/4 NE/4	09N	07W	14
GRADY	CHARLES S ARTHUR III	CITIZEN ENERGY II LLC	10/30/2015	5003	279	NE/4 SE/4 NW/4	09N	07W	14
GRADY	CHARLES S ARTHUR JR TRUST DTD 8-14-03	CITIZEN ENERGY II LLC	10/30/2015	5003	284	NE/4 SE/4 NW/4	09N	07W	14
GRADY	CYNTHIA A SHEERN	CITIZEN ENERGY II LLC	10/30/2015	5003	293	NE/4 SE/4 NW/4	09N	07W	14
GRADY	DANNY H MASON	CITIZEN ENERGY II LLC	12/7/2015	5002	574	S/2 NE/4 NE/4	09N	07W	14
GRADY	DEBORAH L HEIDORN	CITIZEN ENERGY II LLC	10/30/2015	5003	297	N/2 NW/4	09N	07W	14
GRADY	DONNA S HARRYMAN	CITIZEN ENERGY II LLC	12/7/2015	5002	116	NW/4 NE/4	09N	07W	14
GRADY	FARMERS ROYALTY COMPANY	GAEDEKE HOLDINGS VII LTD	2/20/2017	5185	422	E/2 SE/4, E/2 NW/4 SE/4	09N	07W	14
GRADY	HOLLY BASHLEIER	GAEDEKE HOLDINGS VII LTD	10/31/2016	5135	265	W/2 SW/4 SW/4	09N	07W	14
GRADY	JEANNETTE KAY MCDOWELL EBERLE A/K/A JEANNETTE KAY EBERLE MCDOWELL	GAEDEKE HOLDINGS VII LTD	10/3/2016	5146	77	W/2 SW/4 SW/4	09N	07W	14
GRADY	JOHN GILMER RAINEY	GAEDEKE HOLDINGS VII LTD	9/28/2016	5124	470	W/2 SW/4 SW/4	09N	07W	14
GRADY	JOHN R NEWLIN	GAEDEKE HOLDINGS VII LTD	10/5/2016	5133	534	NW/4 NE/4, S/2 NE/4 NE/4	09N	07W	14
GRADY	LINDA LOUISE TOWNES	GAEDEKE HOLDINGS VII LTD	10/10/2016	5140	158	W/2 SW/4 SW/4	09N	07W	14
GRADY	MARTHE RUCKS PERRY TRUSTEE OF THE MARTHE RUCKS PERRY TRUST	GAEDEKE HOLDINGS VII LTD	9/26/2016	5115	434	W/2 SW/4 SW/4	09N	07W	14
GRADY	MARY KAY ARTHUR	CITIZEN ENERGY II LLC	10/30/2015	5003	275	N/2 NW/4	09N	07W	14
GRADY	PRESTON-SHIRK TRUST DTD 8-29-85	CITIZEN ENERGY II LLC	10/30/2015	5003	267	N/2 NW/4	09N	07W	14
GRADY	ROBERT B ARTHUR	CITIZEN ENERGY II LLC	10/30/2015	5003	259	N/2 NW/4	09N	07W	14
GRADY	SHARON M MASON	CITIZEN ENERGY II LLC	12/7/2015	5002	113	NW/4 NE/4	09N	07W	14
GRADY	SHARON R. CLINKSCALES	GAEDEKE HOLDINGS VII LTD	10/5/2016	5113	536	NW/4 NE/4, S/2 NE/4 NE/4	09N	07W	14
GRADY	SHELLA K. SELLY	GAEDEKE HOLDINGS VII LTD	10/5/2016	5122	299	NW/4 NE/4, S/2 NE/4 NE/4	09N	07W	14
GRADY	TERRY LISA SCHROEDER	GAEDEKE HOLDINGS VII LTD	10/5/2016	5126	87	NW/4 NE/4, S/2 NE/4 NE/4	09N	07W	14

I-2024-007025

Book 6320 Pg 187

06/07/2024 10:52am

Pg 0001-0211

Fee: \$438.00 Doc: \$0.00

Jill Locke - Grady County Clerk

State of Oklahoma

GRADY	THOMAS C. PATTEN A/K/A TOM C. PATTEN	GAEBEKE HOLDINGS VII LTD	10/12/2016	5124	472	NW/4 NE/4, S/2 NE/4 NE/4	09N	07W	14
GRADY	THOMAS P ARTHUR	CITIZEN ENERGY II LLC	10/30/2015	5003	271	N/2 NW/4	09N	07W	14
GRADY	THOMAS W ARTHUR ET UX	CITIZEN ENERGY II LLC	10/30/2015	5003	289	N/2 NW/4	09N	07W	14
GRADY	THEODORA LAND & INVESTMENT, LLC	STAMPS BROTHERS OIL & GAS LLC	10/27/2015	4978	555	LOTS 13, 14, 15	09N	07W	17
GRADY	CHARLES DURAND RUCKS GST EXEMPT RESIDUARY TRUST, THE TRUST COMPANY OF OKLAHOMA (TCO), AS TRUSTEE	GABEKE HOLDINGS VII LTD	9/26/2016	5107	367	SE/4 NW/4, NW/4 NW/4, N/2 SW/4 NW/4, SE/4 SW/4 NW/4	09N	07W	23
GRADY	OCC FORCE POOLING ORDER 688202	GABEKE MERGE LP	12/13/2018	688202		ALL	09N	07W	23
GRADY	OK ST CS-30622	OSAGE OIL & GAS PROPERTIES INC	8/22/2016	5105	394	S/2 NE/4	09N	07W	23
GRADY	OK ST CS-30623	OSAGE OIL & GAS PROPERTIES INC	8/22/2016	5105	388	NE/4 SE/4	09N	07W	23
GRADY	PAULINE BENNETT	STAMPS BROTHERS OIL & GAS LLC	10/12/2014	4830	56	SE/4 NE/4 SW/4, SE/4 SW/4, S/2 SE/4	09N	07W	24
GRADY	OCC FP ORDER 674049	JONES ENERGY LLC	2/26/2018			ALL	09N	07W	25
GRADY	VICKIE L NORICK GST EXEMPTION RESIDUARY TRUST	STAMPS BROTHERS OIL & GAS LLC	1/19/2016	5099	152	S/2 SW/4, SW/4 SE/4, W/2 SE/4 SE/4, NE/4 SE/4 SE/4, SE/4 SE/4 SE/4	09N	07W	25
GRADY	WILLIAM SHERRILL CUTHERBERTSON	GAUCHO ENERGY LLC	10/23/2015	4975	461	E/2 NE/4	09N	07W	25
GRADY	DAVID L GODARD, TRUSTEE	OSAGE OIL & GAS PROPERTIES INC	5/18/2017	5262	459	SW/4 NE/4 NE/4	09N	07W	26
GRADY	MASON LIVING TRUST DATED 9/30/13	OSAGE OIL & GAS PROPERTIES INC	5/18/2017	5262	455	SW/4 NE/4 NE/4	09N	07W	26
GRADY	OK ST CS-30624	OSAGE OIL & GAS PROPERTIES INC	8/22/2016	5105	391	NE/4 SE/4 SW/4	09N	07W	26
GRADY	EIGHTY MILE RESOURCES LLC	NELSON GROUP LLC	2/23/2017	5183	528	W/2 SE/4, E/2 SE/4 SW/4	09N	07W	28
GRADY	INTERNATIONAL MINING COMPANY	TITAN RESOURCES LIMITED	6/1/2017	5251	309	3.05 ACS IN THE E/2 SW/4 SW/4 & 2.62 ACRES IN THE E/2 E/2 NW/4 NW/4 & 3.05 ACRES IN THE E/2 NW/4 SW/4 & 1.43 ACRES IN THE W/2 E/2 NW/4 NW/4	09N	07W	33
GRADY	DAVID L. DOLCH, A MARRIED MAN DEALING IN HIS SOLE AND SEPARATE PROPERTY	STAMPS BROTHERS OIL & GAS LLC	12/4/2014	4855	209	SECTION 35: SW/4 & S/2 S/2 NW/4 & N/2 N/2 SE/4 & S/2 N/2 SE/4 & S/2 SE/4	09N	07W	35
GRADY	FLORIDA OIL LIMITED PARTNERSHIP, C/O 544 PLANO CORP., GENERAL PARTNER	ECHO ENERGY LLC	1/4/2016	5011	94	SECTION 35: SW/4 & S/2 S/2 NW/4 & N/2 N/2 SE/4 & S/2 N/2 SE/4 & S/2 SE/4	09N	07W	35
GRADY	JUDITH C. CHRISTIAN	STAMPS BROTHERS OIL & GAS LLC	12/4/2014	4855	215	SECTION 35: SW/4 & S/2 S/2 NW/4 & N/2 N/2 SE/4 & S/2 N/2 SE/4 & S/2 SE/4	09N	07W	35
GRADY	MICHAEL R. DOLCH AND SONYA PATRICE DOLCH (H/W)	STAMPS BROTHERS OIL & GAS LLC	12/4/2014	4855	212	SECTION 36: E/2 NW/4 SW/4 & SE/4 SW/4 NW/4 & SW/4 NW/4 SW/4 & NW/4 NW/4	09N	07W	35

GRADY	OCC FP ORDER 651405	CONTINENTAL RESOURCES INC		4/21/2016			ALL	09N	07W	35
	BRADFORD GERBER AND KENNETH DUBROFF, TRUSTEES OF THE BRADFORD GERBER DECLARATION OF TRUST AGREEMENT DATED NOVEMBER 5, 2013	CONTINENTAL RESOURCES INC		5/20/2016	5071	428	THE SOUTHWEST 10 ACRES OF LOT 3 & LOT 4 (39.76 ACRES) & S/2 NW/4 SUBJECT TO OKLAHOMA CORPORATION COMMISSION POOLING ORDER #319964 DATED 12/14/1987	09N	07W	02
GRADY	DOUGLAS FULTON DUFOUR, AS TRUSTEE OF THE REBECCA K HATCHER REVOCABLE TRUST CREATED PURSUANT TO THAT CERTAIN TRUST AGREEMENT DATED SEPTEMBER 29 1989	CONTINENTAL RESOURCES INC		8/1/2016	5091	324	THE SOUTHWEST 10 ACRES OF LOT 3 & LOT 4 (39.76 ACRES) & S/2 NW/4 SUBJECT TO OKLAHOMA CORPORATION COMMISSION POOLING ORDER #319964 DATED 12/14/1987	09N	07W	02
GRADY	IRIS GERBER DAMSON & ASSOCIATES, LLC	CONTINENTAL RESOURCES INC		5/20/2016	5076	85	DATED 12/14/1987	09N	07W	02
GRADY	SANDRA HANSON, PERSONAL REPRESENTATIVE OF THE ESTATE OF IONA MARIE MARKILLIE, A/K/A IONA MARIE HALL MARKILLIE, A/K/A IONA HALL MARKILLIE, DECEASED	CONTINENTAL RESOURCES INC		5/19/2016	5076	88	THE SOUTHWEST 10 ACRES OF LOT 3 & LOT 4 (39.76 ACRES) & S/2 NW/4 SUBJECT TO OKLAHOMA CORPORATION COMMISSION POOLING ORDER #319964 DATED 12/14/1987	09N	07W	02
GRADY	ANN SEITZ MCBRIDE	WESTERN OIL & GAS DEVELOPMENT CORPORATION		4/13/1989	2080	95	SE/4 NE/4	09N	07W	03
GRADY	ANN SEITZ MCBRIDE, HEIRS OF PHILLIS SEITZ	WESTERN OIL & GAS DEVELOPMENT CORPORATION		4/13/1989	2080	101	SE/4 NE/4, S/2 SW/4 NE/4	09N	07W	03
GRADY	BEN MCCLAIN & AUDREY MCCLAIN	WARRREN AMERICAN OIL COMPANY LLC		7/28/1986	1758	275	S/2 SW/4 NE/4, SE/4 NE/4	09N	07W	03
GRADY	CYNTHIA ANN GRISHAM REVOCABLE TRUST	NELSON GROUP LLC		8/16/2017	5299	221	SW/4 SW/4 SE/4	09N	07W	03
GRADY	DEBORAH LAUDER	NELSON GROUP LLC		8/1/2017	5270	463	SW/4 SW/4 SE/4	09N	07W	03
GRADY	DEREK JAMES ROGERS	NELSON GROUP LLC		8/16/2017	5289	260	SW/4 SW/4 SE/4	09N	07W	03
GRADY	DORTHA D FISHER	WESTERN OIL & GAS DEVELOPMENT CORPORATION		4/13/1989	2075	136	N/2 SE/4	09N	07W	03
GRADY	DORTHA D FISHER	WESTERN OIL & GAS DEVELOPMENT CORPORATION		4/13/1989	2078	136	SE/4 SE/4	09N	07W	03
GRADY	ETHEL F CURTIS	WESTERN OIL & GAS DEVELOPMENT CORPORATION		5/3/1989	2080	103	SW/4 SW/4	09N	07W	03
GRADY	FRANCES UTSLER ET VIR	WESTERN OIL & GAS DEVELOPMENT CORPORATION		4/10/1989	2075	268	NW/4 SW/4	09N	07W	03
GRADY	FRED OPITZ ET UX	WARRREN AMERICAN OIL COMPANY LLC		9/22/1986	1758	279	S/2 SW/4 NE/4	09N	07W	03
GRADY	FREEMAN MINERAL INVESTMENTS, LLC	NELSON GROUP LLC		8/16/2017	5289	268	SW/4 SW/4 SE/4	09N	07W	03
GRADY	G T BLANKENSHIP	WESTERN OIL & GAS DEVELOPMENT CORPORATION		6/15/1989	2098	242	SW/4 SW/4 SE/4	09N	07W	03

I-2024-007025

06/07/2024 10:52am

Book 6320 Pg 189

Pg 0001-0211

Fee: \$438.00 Doc: \$0.00

Jill Locke - Grady County Clerk
State of Oklahoma

GRADY	GARLAND REED SHARPE	WESTERN OIL & GAS DEVELOPMENT CORPORATION	6/9/1989	2093	87	LOTS 2, 4, THE NORTH 19.88 ACRES OF LOT 3, THE SW 10.00 ACRES OF LOT 3, N/2	09N	07W	03
GRADY	GRISHAM FAMILY REVOCABLE TRUST	NELSON GROUP LLC	8/16/2017	5289	252	SW/4 SW/4 SE/4	09N	07W	03
GRADY	HARRY HAMBERLY TRUST	WESTERN OIL & GAS DEVELOPMENT CORPORATION	5/3/1989	2080	105	NW/4 SW/4 SE/4	09N	07W	03
GRADY	HASSAN & SARA LBE NEWBERN BEYKPOUR REV TR	NELSON GROUP LLC	8/16/2017	5278	521	SW/4 SW/4 SE/4	09N	07W	03
GRADY	J R SEITZ JR	WESTERN OIL & GAS DEVELOPMENT CORPORATION	4/13/1989	2080	99	S/2 SW/4 NE/4, SE/4 NE/4	09N	07W	03
GRADY	JACK MCCLAIN ET UX	WARREN AMERICAN OIL COMPANY LLC	9/4/1986	1758	277	S/2 SW/4 NE/4	09N	07W	03
GRADY	JANET T LEADBETTER	NELSON GROUP LLC	8/16/2017	5278	525	SW/4 SW/4 SE/4	09N	07W	03
GRADY	L E BETCHE ET UX	WESTERN OIL & GAS DEVELOPMENT CORPORATION	3/30/1989	2071	342	NW/4 SW/4, SW/4 NW/4	09N	07W	03
GRADY	LAWRENCE A PEITS ET AL	WESTERN OIL & GAS DEVELOPMENT CORPORATION	4/4/1989	2070	39	SW/4 SW/4	09N	07W	03
GRADY	LAWRENCE E BETCHE ET UX	WESTERN OIL & GAS DEVELOPMENT CORPORATION	3/30/1989	2075	274	SW/4 NW/4, SE/4 NW/4	09N	07W	03
GRADY	LENNIS LAWSON ET UX	WESTERN OIL & GAS DEVELOPMENT CORPORATION	6/9/1989	2093	85	LOTS 2, 4, THE NORTH 19.88 ACRES OF LOT 3, THE SW 10.00 ACRES OF LOT 3, N/2	09N	07W	03
GRADY	LINDA TUCKER	NELSON GROUP LLC	8/16/2017	5289	240	SW/4 SW/4 SE/4	09N	07W	03
GRADY	MARILYN R WAGSTAFF	WESTERN OIL & GAS DEVELOPMENT CORPORATION	3/30/1989	2075	270	NW/4 SW/4, SE/4 NW/4	09N	07W	03
GRADY	MARLANA MILBURN MINNICK	WESTERN OIL & GAS DEVELOPMENT CORPORATION	5/31/1989	2090	200	SE/4 NE/4 NW/4	09N	07W	03
GRADY	MEREDITH M SHARPE	WESTERN OIL & GAS DEVELOPMENT CORPORATION	6/9/1989	2098	240	LOT 2, NORTH 19.98 ACRES OF LOT 3, SE 10 ACRES OF LOT 3, ALL OF LOT 4, N/2	09N	07W	03
GRADY	MICHAEL A. BIRCH, A MARRIED MAN DEALING IN HIS SOLE AND SEPARATE PROPERTY	GAEDEKE HOLDINGS VII LTD	10/3/2016	5126	84	SW/4 NE/4	09N	07W	03
GRADY	MILFORD CORPORATION	WESTERN OIL & GAS DEVELOPMENT CORPORATION	5/3/1989	2080	97	LOT 3, THE SW 10.00 ACRES OF LOT 3, N/2	09N	07W	03
GRADY	NANCY ANN NEWBERN CHARPOT	NELSON GROUP LLC	8/16/2017	5289	244	SW/4 SW/4 SE/4	09N	07W	03
GRADY	R W MCBRIDE, TRUSTEE U/L/W/T OF ADAM SEITZ DECD	WESTERN OIL & GAS DEVELOPMENT CORPORATION	4/13/1989	2080	93	S/2 SW/4 NE/4	09N	07W	03
GRADY	RICHARD S C GRISHAM MINERAL TRUST	NELSON GROUP LLC	8/16/2017	5289	256	SW/4 SW/4 SE/4	09N	07W	03
GRADY	RICHARD W GUTHREY AKA RICHARD GUTHREY	WESTERN OIL & GAS DEVELOPMENT CORPORATION	3/31/1989	2075	276	LOTS 2, 4, THE NORTH 19.88 ACRES OF LOT 3, THE SW 10.00 ACRES OF LOT 3, N/2	09N	07W	03
GRADY	RICKEY RAY NEWBERN	NELSON GROUP LLC	8/16/2017	5289	248	SW/4 SW/4 SE/4	09N	07W	03

I-2024-007025

Book 6320 Pg 190

06/07/2024 10:52am

Pg 0001-0211

Fee: \$438.00 Doc: \$0.00

Jill Locke - Grady County Clerk
State of Oklahoma

GRADY	SCOTT ALLEN STARKS	NELSON GROUP LLC	WESTERN OIL & GAS DEVELOPMENT CORPORATION	8/16/2017	5289	272	S/W/4 SW/4 SE/4	09N	07W	03
GRADY	TERRY GLEN KUYKENDALL ET UX	WESTERN OIL & GAS DEVELOPMENT CORPORATION	WESTERN OIL & GAS DEVELOPMENT CORPORATION	4/3/1989	2075	272	LOTS 2, 4, THE NORTH 19.88 ACRES OF LOT 3, THE SW 10.00 ACRES OF LOT 3, N/2 SW/4 NE/4	09N	07W	03
GRADY	VERMALOIS WOODWORTH ET AL	NELSON GROUP LLC	WESTERN OIL & GAS DEVELOPMENT CORPORATION	4/13/1989	2093	83	S/2 SW/4 NE/4	09N	07W	03
GRADY	WHITNEY ROGERS CLAY	NELSON GROUP LLC	WESTERN OIL & GAS DEVELOPMENT CORPORATION	8/16/2017	5289	264	SW/4 SW/4 SE/4	09N	07W	03
GRADY	WILLIAM J BALL			3/28/1989	2075	266	SE/4 NE/4 NW/4	09N	07W	03
GRADY	JOSEPH M. GREEN AND EMMA DEAN GREEN, AS TRUSTEES OF THE GREEN FAMILY TRUST CREATED U/T/D APRIL 3, 1992	UNITED ENERGY LLC		9/22/2015	4989	595	S/2 SE/4	09N	07W	04
GRADY	OCC FP ORDER 690821	CONTINENTAL RESOURCES INC	KEYSTONE ENERGY PARTNERS LLC	2/4/2019	5229	268	ALL	09N	07W	04
GRADY	SANDPIPER OKLAHOMA LP			4/18/2017	4981	425	NW/4 SE/4	09N	07W	04
GRADY	THOMAS A. MCMAHAN AND DEANNA K. MCMAHAN, TRUSTEES OF THE THOMAS A. MCMAHAN TRUST	BORDER ENERGY LLC		9/25/2015	5250	153	SE/4 NW/4 NE/4, E/2 SW/4 NE/4, LOTS 5, 6, E/2 NW/4, W/2 W/2 NE/4	09N	07W	07
GRADY	J.D. CROW AND MYRNA GAE CROW (H/W)	GARDEKE HOLDINGS VII LTD		7/12/2017	4973	301	LOTS 7, 8, E/2 SW/4	09N	07W	07
GRADY	MICHAEL S. CLARK	STAMPS BROTHERS OIL & GAS LLC		10/10/2015	4973	ALL	ALL	09N	07W	07
GRADY	OCC FP ORDER 672271	JONES ENERGY LLC		1/18/2018	4830	78	SE/4 NW/4 NE/4, E/2 SW/4 NE/4, LOTS 5, 6, E/2 NW/4, W/2 W/2 NE/4	09N	07W	07
GRADY	OCC FP ORDER 674677	JONES ENERGY LLC		3/14/2018	5167	522	E/2 SW/4	09N	07W	07
GRADY	PEGGY SUE KUHLMAN A/K/A PEGGY SUE KUHLMAN WILLIAMSON	STAMPS BROTHERS OIL & GAS LLC		9/29/2014	5181	245	E/2 SE/4 NW/4	09N	07W	09
GRADY	WILLIAM R CLARK REVOCABLE TR DTD 9/30/1998	ARBUCKLE RESOURCES LLC		2/3/2017	4973	289	W/2 NE/4, E/2 SE/4 NW/4	09N	07W	09
GRADY	BARBARA DEE EHRNSTEIN LIVING TR DTD 3/13/2002	ARBUCKLE RESOURCES LLC		2/13/2017	413	ALL	SECTION 15: N NW SE THAT PORTION OF THE NW/4 EAST OF THE CR&P RAILWAY SECTION 14: N S NW ACCRETIONS LOT ACREAGE: 118.69	09N	07W	09
GRADY	ELIZABETH A. KITCHEN, TRUSTEE OF THE WILLIAM R. CLARK REVOCABLE TRUST	STAMPS BROTHERS OIL & GAS LLC		10/10/2015	413	ALL	SECTION 11: LOT 1 OF T10N-07W SEC 14 = 128.31, LOT 2 OF T10N-07W SEC 14 = 12.08, LOT 3 OF T10N-07W SEC 14 = 28.5, LOT 13 OF T10N-07W SEC 10 = 2.75	10N	07W	11
GRADY	OCC FP ORDER 685142	CONTINENTAL RESOURCES INC		10/18/2018	960	413	ALL	10N	07W	11
GRADY	CHESTER L CROTTTS	TRIGG DRILLING COMPANY INC		1/29/1974						

I-2024-007025

Book 6320 Pg 191

06/07/2024 10:52am

Pg 0001-0211

Fee: \$438.00 Doc: \$0.00

Jill Locke - Grady County Clerk
State of Oklahoma

GRADY	KEITH SULLIVAN AND ELZALENE SULLIVAN	TRIGG DRILLING COMPANY INC WESTERN OIL & GAS DEVELOPMENT CORPORATION	1/29/1974	960	401	SECTION 15: N NW SE THAT PORTION OF NW/4 EAST OF THE CR&P RAILWAY SECTION 14: N NE SE ACCRETIONS LOT ACREAGE: 118.69, NW SE SECTION 11: LOT 1 OF T10N-07W SEC 14 = 128.31, LOT 2 OF T10N-07W SEC 14 = 12.08, LOT 3 OF T10N-07W SEC 14 = 28.5, LOT 13 OF T10N-07W SEC 10 = 2.75	10N	07W	11
GRADY	OCC FP ORDER 330954		9/30/1988		ALL SECTION 15: N NW SE THAT PORTION OF NW/4 EAST OF CR&P RAILWAY SECTION 11: LOT 1 OF T10N-07W SEC 14 = 128.31, LOT 2 OF T10N-07W SEC 14 = 12.08, LOT 3 OF T10N-07W SEC 14 = 28.5, LOT 13 OF T10N-07W SEC 10 = 2.75	10N	07W	11	
GRADY	STELLA F BRITTON	TRIGG DRILLING COMPANY INC	1/11/1974	959	35	OF T10N-07W SEC 10 = 2.75	10N	07W	11
GRADY	DAVID M SANSOME	R.D. DODD INC	1/13/1978	1086	720	SW/4 SE/4	10N	07W	15
GRADY	ELIZABETH N HORKEY AND WILLIAM E HORKEY	R.D. DODD INC	1/10/1978	1086	718	SW/4 SE/4	10N	07W	15
GRADY	EPISCOPAL ROYALTY COMPANY	R.D. DODD INC	1/12/1978	1086	230	SW/4 SE/4	10N	07W	15
GRADY	GRACE M TOMLIN AND LOIS V SPROWLS	R.D. DODD INC	2/22/1978	1090	212	W/2 SE/4 SW/4	10N	07W	15
GRADY	H T COLEMAN ET UX	PHILLIPS PETROLEUM COMPANY	9/17/1969	865	941	SW/4 SE/4	10N	07W	15
GRADY	IDA LORENE HERMES ET AL	R.D. DODD INC	2/10/1978	1092	44	ALL THAT PART OF N/2 SW/4 LYING EAST OF RIGHT OF WAY OF US HIGHWAY 81, ALL OF NW/4 SW/4 LYING BETWEEN WEST LINE OF RIGHT OF WAY OF HIGHWAY 81 AND EAST LINE OF RIGHT OF WAY OF CHICAGO, ROCK ISLAND & PACIFIC RAILROAD, LESS 1 ACRE TRACT, 1 ACRE TRACT DESCRIBED AS: NORTH 202.9 FEET OF THAT PART OF NW/4 SW/4 LYING BETWEEN THE CR&P AND HIGHWAY 81	10N	07W	15
GRADY	IVAN LEE STINCHCOMB AND CHARLENES STINCHCOMB	R.D. DODD INC	1/20/1978	1087	575	SE/4 NE/4, NE/4 SE/4	10N	07W	15
GRADY	JIMMIE J WOOLDRIDGE AND TAWINA PEARL WOOLDRIDGE	PHILLIPS PETROLEUM COMPANY	9/17/1969	867	2	SE/4 SE/4	10N	07W	15
GRADY	JIMMIE J WOOLDRIDGE ET UX	PHILLIPS PETROLEUM COMPANY	9/17/1969	862	2	SE/4 SE/4	10N	07W	15
GRADY	JOYCE E BERNSTEIN	TRIGG DRILLING COMPANY INC	1/9/1979	1131	245	SW/4 SE/4, E/2 SE/4 SW/4	10N	07W	15

I-2024-007025

Book 6320 Pg 192

06/07/2024 10:52am

Pg 0001-0211

Fee: \$438.00 Doc: \$0.00

Jill Locke - Grady County Clerk
State of Oklahoma

GRADY	L.A. MAXXSON	OSAGE OIL & GAS PROPERTIES INC	6/19/2015	4941	467	SW/4 SE/4, LESS AND EXCEPT THE OSBORNE SAND, SKINNER SAND, HUNTON, TORONTO, MARCHAND, HOGSHOOTER, PRUE, MISSISSIPPI LIME, CHESTER, OSWEGO AND CHEROKEE FORMATION	10N	07W	15
GRADY	LEE STINCHCOMB ET AL	TRIGG DRILLING COMPANY INC	2/2/1979	1132	616	N/2 SW/4, S/2 NW/4 SE/4 ALL THAT PART OF N/2 SW/4 LYING EAST AND RIGHT OF WAY OF US HIGHWAY 81 AND ALL OF NW/4 SW/4 LYING BETWEEN WEST LINE OF RIGHT OF WAY OF HIGHWAY 81 AND EAST LINE OF RIGHT OF WAY OF CHICAGO, ROCK ISLAND & PACIFIC RAILROAD, LESS 1 ACRE TRACT AND 1 ACRE TRACT DESCRIBED AS: NORTH 202.9 FEET OF THAT PART OF NW/4 SW/4 LYING BETWEEN THE CR&P AND HIGHWAY 81	10N	07W	15
GRADY	MADELINE SMITH RYKER AND GALE RYKER HER HUSBAND	R.D. DODD INC	2/10/1978	1091	174	AND HIGHWAY 81	10N	07W	15
GRADY	MARGARET M KEELING TRUST	R.D. DODD INC	11/29/1977	1082	100	E/2 SE/4 SW/4	10N	07W	15
GRADY	MARIE ASHASHALINTUBBI MCKINNEY	CRYSTAL ENERGY INC	8/30/1993	2611	274	NE/4 SE/4	10N	07W	15
GRADY	MARLAND MONROE ASHASHALINTUBBI	CRYSTAL ENERGY INC	8/30/1993	2611	278	SE/4 NE/4 ALL THAT PART OF N/2 SW/4 LYING EAST OF RIGHT OF WAY OF US HIGHWAY 81 AND ALL OF NW/4 SW/4 LYING BETWEEN WEST LINE OF RIGHT OF WAY OF HIGHWAY 81 AND EAST LINE OF RIGHT OF WAY OF CHICAGO, ROCK ISLAND & PACIFIC RAILROAD	10N	07W	15
GRADY	MARY FRANCES WISE ET AL	R.D. DODD INC	2/10/1978	1090	214	PACIFIC RAILROAD	10N	07W	15
GRADY	MAUD KREY ET AL	TRIGG DRILLING COMPANY INC	2/6/1974	961	214	SE/4 SE/4	10N	07W	15
GRADY	MILDRED ASHASHALINTUBBI	CRYSTAL ENERGY INC	8/30/1993	2611	276	SE/4 NE/4	10N	07W	15
GRADY	MILFORD CORPORATION	CITIZEN ENERGY II LLC	6/9/2015	4933	524	E/2 SW/4 NW/4	10N	07W	15
GRADY	MILFORD CORPORATION	HANNA OIL PROPERTIES	6/21/1993	2687	265	SE/4 NW/4, ALL THAT PART OF THE N/2 N/2 LYING EAST OF THE CR&P RAILROAD	10N	07W	15
GRADY	MINNIE DYER ASHAHALINTUBBI	TRIGG DRILLING COMPANY INC	7/16/1980	1212	884	SE/4 NE/4, NE/4 SE/4	10N	07W	15
GRADY	OCC FP ORDER 149963	TRIGG DRILLING COMPANY INC	2/22/1979			ALL	10N	07W	15
GRADY	OCC FP ORDER 150299	TRIGG DRILLING COMPANY INC	3/1/1979			ALL	10N	07W	15
GRADY	REX L. HAYES AND DOROTHY M. HAYES	R.D. DODD INC	1/19/1978	1088	733	W/2 SW/4 NW/4 LYING WEST OF CHICAGO, ROCK ISLAND & PACIFIC RAILROAD RIGHT OF WAY, AND W/2 NW/4 SW/4 LYING WEST OF RAILROAD RIGHT OF WAY	10N	07W	15

I-2024-007025

06/07/2024 10:52am

Book 6320 Pg 193

Pg 0001-0211

Fee: \$438.00 Doc: \$0.00

Jill Locke - Grady County Clerk

State of Oklahoma

GRADY	ROBERT E HUMPHREYS AND ELIZABETH W HUMPHREYS	R.D. DODD INC	8/10/1977	1069	199	E/2 SE/4 SW/4, SW/4 SE/4	10N	07W	15
GRADY	ROBERT H COLEMAN AND JESSIE COLEMAN	PHILLIPS PETROLEUM COMPANY	9/17/1969	865	938	E/2 SE/4 SW/4, SW/4 SE/4	10N	07W	15
GRADY	ROSALIE KORON AND JACK KORON, CO-TRUSTEES	D & M EQUIPMENT INC	6/21/1993	2687	280	SW/4 SE/4 ALL OF NW/4 SW/4 LYING BETWEEN WEST LINE OF RIGHT OF WAY OF HIGHWAY 81 AND EAST LINE OF RIGHT OF WAY OF CHICAGO, ROCK ISLAND & PACIFIC RAILROAD, LESS 1 ACRE TRACT DESCRIBED AS NORTH 202.9 FT OF THAT PART OF NW/4 SW/4 LYING BETWEEN THE CHICAGO, ROCK ISLAND & PACIFIC RAILROAD AND HIGHWAY 81	10N	07W	15
GRADY	RUDY L EVERETT ET AL.	R.D. DODD INC	8/10/1977	1069	195	RAILROAD AND HIGHWAY 81	10N	07W	15
GRADY	SUNBUN EXPLORATION LLC	DOMINION OKLAHOMA TEXAS EXPLORATION & PRODUCTION INC	3/26/2007	3943	253	E/2 SE/4 SW/4	10N	07W	15
GRADY	TOM H GROVE	R.D. DODD INC	3/2/1978	1090	216	ALL THAT PART OF N/2 SW/4 LYING EAST OF RIGHT OF WAY OF US HIGHWAY 81 AND ALL OF NW/4 SW/4 LYING BETWEEN WEST LINE OF RIGHT OF WAY OF HIGHWAY 81 AND EAST LINE OF RIGHT OF WAY OF CHICAGO, ROCK ISLAND & PACIFIC RAILROAD, LESS 1 ACRES TRACT, AND 1 ACRE TRACT DESCRIBED AS: NORTH 202.9 FEET OF THAT PART OF NW/4 SW/4 LYING BETWEEN THE CR&P AND HIGHWAY 81	10N	07W	15
GRADY	TROPICAL MINERALS INC	TRI POWER RESOURCES INC	7/24/2000	3215	65	SW/4 SE/4	10N	07W	15
GRADY	VERA SMITH CRAIG	R.D. DODD INC	2/10/1978	1090	797	ALL THAT PART OF N/2 SW/4 LYING EAST OF RIGHT OF WAY OF US HIGHWAY 81, ALL OF NW/4 SW/4 LYING BETWEEN WEST LINE OF RIGHT OF WAY OF HIGHWAY 81 AND EAST LINE OF RIGHT OF WAY OF CHICAGO, ROCK ISLAND & PACIFIC RAILROAD, LESS 1 ACRE TRAT, 1 ACRE TRACT DESCRIBED AS: NORTH 202.9 FEET OF THAT PART OF NW/4 SW/4 LYING BETWEEN THE CR&P AND HIGHWAY 81	10N	07W	15
GRADY	VIERSEN LAND & ROYALTY CO	R.D. DODD INC	12/14/1977	1082	294	SW/4 SE/4	10N	07W	15

I-2024-007025

06/07/2024 10:52am

Book 6320 Pg 194

Pg 0001-0211

Fee: \$438.00 Doc: \$0.00

Jill Locke - Grady County Clerk
State of Oklahoma

GRADY	W.M. ACREE	R.D. DODD INC		8/10/1977	1070	139	1 ACRE TRACT DESCRIBED AS: NORTH 202.9 FEET OF THAT PART OF NW/4 SW/4 LYING BETWEEN THE CR&P AND HIGHWAY 81	10N	07W	15
GRADY	YALE OIL ASSOCIATION	D & M EQUIPMENT INC		7/23/1993	2687	212	N/2 NW/4 SE/4, ALL THAT PART OF THE N/2 N/2 LYING EAST OF THE CR&P RAILROAD	10N	07W	15
GRADY	YALE OIL ASSOCIATION INC	CITIZEN ENERGY II LLC		11/11/2015	4986	456	SE/4	10N	07W	15
GRADY	CHELL E MASON ET UX	TRIGG DRILLING COMPANY INC		11/25/1975	1011	405	NE/4 SE/4	10N	07W	16
GRADY	LARRY JOE FITZGERALD ET UX	STEVEN L YEAGER LLC		4/6/2004	3619	134	E/2 NW/4	10N	07W	19
GRADY	LARRY JOE FITZGERALD ET UX	STEVEN L YEAGER LLC		4/6/2004	3619	136	N/2 SE/4	10N	07W	19
GRADY	LARRY JOE FITZGERALD ET UX	STEVEN L YEAGER LLC		4/6/2004	3619	132	W/2 NE/4	10N	07W	19
GRADY	OCC FP ORDER 521064	UNITED PRODUCTION COMPANY LLC		3/2/2006			ALL	10N	07W	19
GRADY		BBX OIL CORPORATION					E/2 NE/4	10N	07W	19
GRADY	CHARLES SELIG BERNSTEIN IND & HEIR	OSAGE OIL & GAS PROPERTIES INC		7/1/2015	4931	117	NW/4 NW/4 NE/4 S/2 SW/4, S/2 NW/2 SW/4, LESS AND EXCEPT TRACTS FOR CEMETARY DESCRIBED AS FOLLOWS: A STRIP 2 RODS WIDE EAST AND WEST, AND 40 RODS LONG NORTH AND SOUTH, OFF THE WEST SIDE OF THE E/2 SW/4 NW/4 SW/4 AND A 2 ACRE TRACT OF LAND IN THE S/2 N/2 NW/4 DESCRIBED AS A STRIP OF LAND 8 RODS WIDE EAST AND WEST, AND 40 RODS LONG NORTH AND SOUTH, OFF OF THE WEST SIDE OF THE E/2 SW/4 NW/4 SW/4 SECTION 22-10N-7W, GRADY CO., OK, CONTAINING 112.5 ACRES MOL.	10N	07W	22
GRADY	G B ENERGY INC	OSAGE OIL & GAS PROPERTIES INC		8/5/2015	4945	227	ACRES MOL.	10N	07W	22
GRADY	L A MAXON	OSAGE OIL & GAS PROPERTIES INC		6/19/2015	4941	470	NE/4 NW/4	10N	07W	22
GRADY	MARY ALLENE SAGE	OSAGE OIL & GAS PROPERTIES INC		6/23/2015	4937	21	E/2 SE/4	10N	07W	22
GRADY	SANDREA LEE BERNSTEIN IND & HEIR	OSAGE OIL & GAS PROPERTIES INC		7/1/2015	4931	114	NW/4 NW/4 NE/4	10N	07W	22
GRADY	BOBBY BRATCHER ET UX	BEARCAT LAND INC		4/18/2008	4077	543	LOTS 15 & 16, BLOCK 1, BRYANT'S PLACE	10N	07W	29
GRADY	BOBBY L HACKER ET UX	BEARCAT LAND INC		4/10/2008	4071	414	LOTS 6 & 7, BLOCK 2, BRYANT'S PLACE	10N	07W	29
GRADY	CARL REISTLE III	BEARCAT LAND INC		9/8/2008	4122	450	THE SOUTHEAST 10 ACRES OF LOT 9	10N	07W	29

I-2024-007025

Book 6320 Pg 195

06/07/2024 10:52am

Pg 0001-0211

Fee: \$438.00 Doc: \$0.00

Jill Locke - Grady County Clerk
State of Oklahoma

GRADY	CAROLYN SCOTT CLAY ET VIR	BEARCAT LAND INC	3/28/2008	4071	408	SOUTHEAST QUARTER OF THE SOUTHEAST QUARTER (NE/4 SE/4 SE/4); LESS AND EXCEPT A TRACT OF LAND IN THE NORTHEAST QUARTER OF THE SOUTHEAST QUARTER OF THE SOUTHEAST QUARTER (NE/4 SE/4 SE/4), SECTION 29, BEING MORE PARTICULARLY DESCRIBED AS COMMENCING AT A POINT ON THE EAST LINE OF SECTION 29, A DISTANCE OF 1212.22 FEET N00°11'08"W OF THE SOUTHEAST CORNER (SE/C) OF SAID SECTION 29, THENCE S89°48'52"W A DISTANCE OF 33.0 FEET, THENCE S44°48'52"W A DISTANCE OF 35.36 FEET, THENCE S89°48'52"W A DISTANCE OF 245.0 FEET, THENCE N00°11'08"W A DISTANCE OF 139.19 FEET TO A POINT ON THE NORTH LINE OF THE SOUTHEAST QUARTER OF SOUTHEAST QUARTER OF SAID SECTION, THENCE N89°34'56"E A DISTANCE OF 303.0 FEET ALONG THE NORTH LINE OF THE SOUTHEAST QUARTER OF SOUTHEAST QUARTER OF SAID SECTION TO THE NORTHEAST CORNER (NE/C) OF THE SOUTHEAST QUARTER OF SOUTHEAST QUARTER (SE/4 SE/4), OF SAID SECTION, THENCE S00°11'08"E A DISTANCE OF 115.41 FEET ALONG THE EAST LINE OF SAID SECTION TO THE POINT COMMENCEMENT,	10N	07W	29
GRADY	CHARLES E BELL	KIRKPATRICK OIL & GAS LLC	9/16/2008	4131	181	THE SOUTHEAST 10 ACRES OF LOT 9	10N	07W	29
GRADY	CONNIE G TAYLOR	CITIZEN ENERGY II LLC	10/14/2014	4845	396	S/2 NW/4	10N	07W	29
GRADY	DARLA ROSS	BEARCAT LAND INC	5/1/2008	4080	382	N/2 NE/4 SE/4	10N	07W	29
GRADY	DIANE D JACKSON	CITIZEN ENERGY II LLC	10/14/2014	4845	394	SW/4	10N	07W	29
GRADY	DOROTHY E JONES	BEARCAT LAND INC	9/10/2008	4135	241	NE/4 SE/4 SE/4	10N	07W	29
GRADY	ELIZABETH ANN SPRAGUE	KIRKPATRICK OIL & GAS LLC	10/9/2008	4146	540	NE/4 SE/4 SE/4	10N	07W	29
GRADY	ERNEST L MCMULLEN ET UX	BEARCAT LAND INC	4/12/2008	4073	179	N/2 NE/4 SE/4	10N	07W	29
GRADY	EUGENE DALE ROWE	BEARCAT LAND INC	3/27/2008	4065	89	W/2 NW/4 NW/4	10N	07W	29
GRADY	FITZGERALD ENERGY LLC	CITIZEN ENERGY II LLC	10/14/2014	4838	315	W/2 NW/4 NW/4	10N	07W	29
GRADY	HANDELORE G JONES	BEARCAT LAND INC	8/25/2008	4123	468	NE/4 SE/4 SE/4	10N	07W	29
GRADY	JAMES R STARKEY ET UX	BEARCAT LAND INC	4/4/2008	4070	519	S/2 NW/4	10N	07W	29

I-2024-007025

Book 6320 Pg 196

06/07/2024 10:52am

Pg 0001-0211

Fee: \$438.00 Doc: \$0.00

Jill Locke - Grady County Clerk
State of Oklahoma

GRADY	JANET E MAYO	BEARCAT LAND INC	4/18/2008	4073	186	N/2 NE/4 SE/4	10N	07W	29
GRADY	JEFF CASTILLO	BEARCAT LAND INC	3/28/2008	4066	391	S/2 NW/4, LOT 12	10N	07W	29
GRADY	BERALD BRUCE MALCOM	BEARCAT LAND INC	3/28/2008	4069	65	SW/4, LOT 12 QUARTER (E/2 NE/4), CONTAINING 80 ACRES, MORE OR LESS, LESS AND EXCEPT 2.39 ACRES, MORE OR LESS, OUT OF THE SOUTHEAST CORNER (SE/C) OF THE NORTHEAST QUARTER (NE/4), SECTION 29, DESCRIBED BY METES AND BOUNDS AS FOLLOWS: BEGINNING AT THE CORNER STONE AT THE SOUTHEAST CORNER (SE/C) OF THE NORTHEAST QUARTER (NE/4) OF SAID SECTION 29, THENCE RUNNING NORTH ALONG THE SECTION LINE 334.35 FEET, TO THE NORTHEAST CORNER (NE/C) OF THIS TRACT, THENCE WEST 340 FEET TO THE NORTHWEST CORNER (NW/C) OF THIS TRACT, THENCE SOUTH 334.35 FEET TO THE HALF-SECTION LINE, THENCE EAST ALONG SAID HALF-SECTION LINE 340 FEET TO THE POINT OF BEGINNING; AND, LESS AND EXCEPT: 0.39 OF AN ACRE, MORE OR LESS, OUT OF THE NORTHEAST QUARTER (NE/4), SECTION 29, DESCRIBED BY METES AND BOUNDS, AS FOLLOWS: BEGINNING AT A POINT ON THE EAST LINE OF SAID SECTION 29, AFORESAID, 334.35 FEET NORTH OF THE SOUTHEAST CORNER (SE/C) OF SAID 1/4, THENCE RUNNING NORTH ALONG SAID EAST SECTION LINE 50 FEET TO THE NORTHEAST CORNER (NE/C) OF THIS TRACT, THENCE WEST 340 FEET, TO THE THE NORTH 11.83 ACRES OF LOT 9, THE SOUTHWEST 2.2 ACRES OF LOT 9, AND THE NORTH 20.07 ACRES OF LOT 10 (25.50 ACRES) AND LOT 14 (14.64 ACRES) AND THE SOUTHEAST 10 ACRES OF LOT 9 OF SECTION 29-10N-7W, GRADY COUNTY,	10N	07W	29
GRADY	JOE W MCCOMAS REVOCABLE TRUST DTD 12/11/2000	BEARCAT LAND INC	5/28/2008	4092	351	402 OKLAHOMA.	10N	07W	29
GRADY	LAWRENCE E BETCHE ET UX	BEARCAT LAND INC	4/1/2008	4071	181	N/2 NE/4 SE/4	10N	07W	29
GRADY	LOIS FARMER	BEARCAT LAND INC	4/17/2008	4073	177	N/2 NE/4 SE/4	10N	07W	29
GRADY	LOUISE EDGMON ET VIR	BEARCAT LAND INC	4/17/2008	4073	177	N/2 NE/4 SE/4	10N	07W	29

1-2024-007025

Book 6320 Pg 197

06/07/2024 10:52am

Pg 0001-0211

Fee: \$438.00 Doc: \$0.00

Jill Locke - Grady County Clerk
State of Oklahoma

GRADY	LUCILLE MCCOMAS	BEARCAT LAND INC	4/4/2008	4065	92	SE/4 SW/4, LOT 12 9, THE SW 2.2 ACRES OF LOT 9, THE N 20.07 ACRES OF LOT 10, LOT 14, THE SE 10	10N	07W	29
GRADY	MARILYN WAGSTAFF MOSS	BEARCAT LAND INC	4/4/2008	4071	405	ACRES OF LOT 9	10N	07W	29
GRADY	MATTIE ANN CLARK	BEARCAT LAND INC	9/10/2008	4129	175	THE SOUTHEAST 10 ACRES OF LOT 9 THE SOUTH 20.07 ACRES OF LOT 10 (25.50 ACRES) & LOT 14 (14.64 ACRES) AND THE SOUTH HALF OF THE SOUTHEAST QUARTER (S/2 SE/4) AND THE SOUTHEAST QUARTER (SE/4), LESS AND EXCEPT BLOCK 5 AND THE WEST 90 FEET OF BLOCK 4, GREEN ACRE TERRACE	10N	07W	29
GRADY	MAXINE TOLL LIVING TRUST	BEARCAT LAND INC	4/18/2008	4073	183	ADDITION.	10N	07W	29

I-2024-007025

06/07/2024 10:52am

Fee: \$438.00 Doc: \$0.00

Jill Locke - Grady County Clerk

State of Oklahoma

Book 6320 Pg 198

Pg 0001-0211

GRADY	MELVIN VERSER ET UX	BEARCAT LAND INC	3/28/2008	4071	411	SOUTHEAST QUARTER OF THE SOUTHEAST QUARTER (NE/4 SE/4 SE/4); LESS AND EXCEPT: A TRACT OF LAND IN THE NORTHEAST QUARTER OF THE SOUTHEAST QUARTER OF THE SOUTHEAST QUARTER (NE/4 SE/4 SE/4), SECTION 29, BEING MORE PARTICULARLY DESCRIBED AS COMMENCING AT A POINT ON THE EAST LINE OF SECTION 29, A DISTANCE OF 1212.22 FEET N00°11'08"W OF THE SOUTHEAST CORNER (SE/C) OF SAID SECTION 29, THENCE S89°48'52"W A DISTANCE OF 33.0 FEET, THENCE S44°48'52"W A DISTANCE OF 35.36 FEET, THENCE S89°48'52"W A DISTANCE OF 245.0 FEET, THENCE N00°11'08"W A DISTANCE OF 139.19 FEET TO A POINT ON THE NORTH LINE OF THE SOUTHEAST QUARTER OF SOUTHEAST QUARTER OF SAID SECTION, THENCE N89°34'56"E A DISTANCE OF 303.0 FEET ALONG THE NORTH LINE OF THE SOUTHEAST QUARTER OF SOUTHEAST QUARTER OF SAID SECTION TO THE NORTHEAST CORNER (NE/C) OF THE SOUTHEAST QUARTER OF SOUTHEAST QUARTER (SE/4 SE/4), OF SAID SECTION, THENCE S00°11'08"E A DISTANCE OF 115.41 FEET ALONG THE EAST LINE OF SAID SECTION TO THE POINT COMMENCEMENT.	10N	07W	29
GRADY	OCC FP ORDER 578738	UNITED PRODUCTION COMPANY LLC	9/20/2010	4071	ALL		10N	07W	29
GRADY	RICKY CARRELL ET UX	KIRKPATRICK OIL & GAS LLC	9/16/2008	4134	550	LOTS 11 & 12, BLOCK 1, BRYANTS PLACE	10N	07W	29
GRADY	ROBERT MCMULLEN	BEARCAT LAND INC	4/17/2008	4073	175	N/2 NE/4 SE/4	10N	07W	29
GRADY	RUTH A JONES	BEARCAT LAND INC	9/9/2008	4153	229	NE/4 SE/4 SE/4	10N	07W	29
GRADY	STEVE CASTILLO	BEARCAT LAND INC	3/28/2011	4066	389	S/2 NW/4	10N	07W	29
GRADY	STEVEN L HACKER ET UX	BEARCAT LAND INC	4/16/2008	4104	224	LOTS 13 & 14, BLOCK 1, BRYANTS PLACE	10N	07W	29
GRADY	BARBARA L FORD 1996 REV TRUST	CITIZEN ENERGY II LLC	4/15/2015	4905	361	S/2 SW/4	10N	07W	32
GRADY	JACK E PEERY ET UX	CITIZEN ENERGY II LLC	11/6/2014	4839	569	SE/4	10N	07W	32
GRADY	JAMES EMMETT PEERY III AND KATHLEEN A PEERY	CITIZEN ENERGY II LLC	11/6/2014	4853	169	E/2 SE/4	10N	07W	32
GRADY	JOURNNEY AGAIN LLC	CITIZEN ENERGY II LLC	12/7/2015	5003	250	NE/4 NE/4	10N	07W	32

GRADY	MCCONNELL FAMILY LIVING TRUST DTD 12-9-97	CITIZEN ENERGY II LLC	1/5/2015	4868	155 SE/4	10N	07W	32
GRADY	MITCHELL ROYALTY, LP	STAMPS BROTHERS OIL & GAS LLC	11/6/2015	4990	394 OF THE DRAINAGE DITCH	10N	07W	32
GRADY	OCC FP ORDER 676190	TPR MID-CONTINENT LLC	4/12/2018		ALL	10N	07W	32
GRADY	ARDEN ELBANKS CULLEN ET UX	LARRY M NILSEN	6/14/1979	1163	762 W/2 NW/4	10N	07W	34
GRADY	BURGESS W TOLL ET UX	W.M. BRYAN INC	1/2/1979	1139	767 SE/4	10N	07W	34
GRADY	BURGESS W TOLL ET UX	W.M. BRYAN INC	1/2/1979	1139	769 S/2 SW/4	10N	07W	34
GRADY	LUCILE HALLEY & CHESTER E HALLEY	G.D. HINSHAW	3/29/1979	1144	603 N/2 NE/4, E/2 NW/4	10N	07W	34
GRADY	LUCILE HALLEY ET VIR	G.D. HINSHAW	1/1/2000	1144	603 E/2 NW/4	10N	07W	34
GRADY	MARY E LAWRENCE	LARRY M NILSEN	6/15/1979	1168	720 S/2 SW/4	10N	07W	34
GRADY	VERA V BERRY	LARRY M NILSEN	1/2/1979	1163	764 S/2 NE/4, N/2 SE/4, SE/4 SE/4	10N	07W	34
GRADY	A. FRANCIS PORTA	TRIGG DRILLING COMPANY INC	8/1/1976	1012	693 LOT 2A	10N	07W	03
GRADY	CECELIA A. WEIMER	TRIGG DRILLING COMPANY INC	11/20/1975	1010	SECTION 03: LOT 2A SECTION 04: ALL LANDS LOCATED IN SECTION 4, TOWNSHIP 10 NORTH, RANGE 7 WEST, WHICH BY VIRTUE OF ACCRETIONS AND RIPARIAN RIGHTS HAVE ATTACHED TO LOT 2 OF SECTION 9-10N-7W, WHICH ACCRETD LANDS AND LANDS RIPARIAN THERETO IN SAID SECTION 4-10N-7W, AS SAID LOT 2A OF SAID SECTION 4 IS DESCRIBED IN CASE NO. 26889, DISTRICT COURT OF GRADY COUNTY, AND WHICH ACCRETD AND	10N	07W	03
GRADY	CHARLOTTE J MAXON	CITIZEN ENERGY II LLC	2/12/2016	5030	479 RIPARIAN LANDS IN SAID SECTION 4 64 W/2	10N	07W	03

I-2024-007025

06/07/2024 10:52am

Book 6320 Pg 200

Pg 0001-0211

Fee: \$438.00 Doc: \$0.00

Jill Locke - Grady County Clerk
State of Oklahoma

GRADY	CLELL E. MASON AND RUBY C. MASON, HUSBAND AND WIFE	TRIGG DRILLING COMPANY INC	11/25/1975	1011	410	SECTION 03: LOT 2A SECTION 04: ALL LANDS LOCATED IN SECTION 4, TOWNSHIP 10 NORTH, RANGE 7 WEST, WHICH, BY VIRTUE OF ACCRETIONS AND RIPARIAN RIGHTS HAVE ATTACHED TO LOT 2 OF SECTION 9- 10N-7W, WHICH ACCRETED LANDS AND LANDS RIPARIAN THERETO IN SAID SECTION 4-10N-7W, AS SAID LOT 2A OF SAID SECTION 4 IS DESCRIBED IN CASE NO. 26889, DISTRICT COURT OF GRADY COUNTY, AND WHICH ACCRETED AND RIPARIAN LANDS IN SAID SECTION 4	10N	07W	03
GRADY	DAVID DIXON	CITIZEN ENERGY II LLC	4/11/2016	5045	534	SECTION 03: LOT 2A SECTION 04: ALL LANDS LOCATED IN SECTION 4, TOWNSHIP 10 NORTH, RANGE 7 WEST, WHICH, BY VIRTUE OF ACCRETIONS AND RIPARIAN RIGHTS HAVE ATTACHED TO LOT 2 OF SECTION 9- 10N-7W, WHICH ACCRETED LANDS AND LANDS RIPARIAN THERETO IN SAID SECTION 4-10N-7W, AS SAID LOT 2A OF SAID SECTION 4 IS DESCRIBED IN CASE NO. 26889, DISTRICT COURT OF GRADY COUNTY, AND WHICH ACCRETED AND RIPARIAN LANDS IN SAID SECTION 4	10N	07W	03
GRADY	EUGENE J. MEISTER	TRIGG DRILLING COMPANY INC		1010	421	SECTION 03: LOT 2A SECTION 04: ALL LANDS LOCATED IN SECTION 4, TOWNSHIP 10 NORTH, RANGE 7 WEST, WHICH, BY VIRTUE OF ACCRETIONS AND RIPARIAN RIGHTS HAVE ATTACHED TO LOT 2 OF SECTION 9- 10N-7W, WHICH ACCRETED LANDS AND LANDS RIPARIAN THERETO IN SAID SECTION 4-10N-7W, AS SAID LOT 2A OF SAID SECTION 4 IS DESCRIBED IN CASE NO. 26889, DISTRICT COURT OF GRADY COUNTY, AND WHICH ACCRETED AND RIPARIAN LANDS IN SAID SECTION 4	10N	07W	03
GRADY	HELEN H. ARBUCKLE	TRIGG DRILLING COMPANY INC	11/20/1975	1010	475	SECTION 03: LOT 2A SECTION 04: ALL LANDS LOCATED IN SECTION 4, TOWNSHIP 10 NORTH, RANGE 7 WEST, WHICH, BY VIRTUE OF ACCRETIONS AND RIPARIAN RIGHTS HAVE ATTACHED TO LOT 2 OF SECTION 9- 10N-7W, WHICH ACCRETED LANDS AND LANDS RIPARIAN THERETO IN SAID SECTION 4-10N-7W, AS SAID LOT 2A OF SAID SECTION 4 IS DESCRIBED IN CASE NO. 26889, DISTRICT COURT OF GRADY COUNTY, AND WHICH ACCRETED AND RIPARIAN LANDS IN SAID SECTION 4	10N	07W	03
GRADY	HULME GAS & OIL COMPANY	CITIZEN ENERGY II LLC	3/26/2016	5041	336	SECTION 03: LOT 2A SECTION 04: ALL LANDS LOCATED IN SECTION 4, TOWNSHIP 10 NORTH, RANGE 7 WEST, WHICH, BY VIRTUE OF ACCRETIONS AND RIPARIAN RIGHTS HAVE ATTACHED TO LOT 2 OF SECTION 9- 10N-7W, WHICH ACCRETED LANDS AND LANDS RIPARIAN THERETO IN SAID SECTION 4-10N-7W, AS SAID LOT 2A OF SAID SECTION 4 IS DESCRIBED IN CASE NO. 26889, DISTRICT COURT OF GRADY COUNTY, AND WHICH ACCRETED AND RIPARIAN LANDS IN SAID SECTION 4	10N	07W	03
GRADY	JAMES T CALLAWAY	CITIZEN ENERGY II LLC	4/29/2016	5050	93	SECTION 03: LOT 2A SECTION 04: ALL LANDS LOCATED IN SECTION 4, TOWNSHIP 10 NORTH, RANGE 7 WEST, WHICH, BY VIRTUE OF ACCRETIONS AND RIPARIAN RIGHTS HAVE ATTACHED TO LOT 2 OF SECTION 9- 10N-7W, WHICH ACCRETED LANDS AND LANDS RIPARIAN THERETO IN SAID SECTION 4-10N-7W, AS SAID LOT 2A OF SAID SECTION 4 IS DESCRIBED IN CASE NO. 26889, DISTRICT COURT OF GRADY COUNTY, AND WHICH ACCRETED AND RIPARIAN LANDS IN SAID SECTION 4	10N	07W	03
GRADY	JOHN BOB DIXON	CITIZEN ENERGY II LLC	4/11/2016	5047	373	SECTION 03: LOT 2A SECTION 04: ALL LANDS LOCATED IN SECTION 4, TOWNSHIP 10 NORTH, RANGE 7 WEST, WHICH, BY VIRTUE OF ACCRETIONS AND RIPARIAN RIGHTS HAVE ATTACHED TO LOT 2 OF SECTION 9- 10N-7W, WHICH ACCRETED LANDS AND LANDS RIPARIAN THERETO IN SAID SECTION 4-10N-7W, AS SAID LOT 2A OF SAID SECTION 4 IS DESCRIBED IN CASE NO. 26889, DISTRICT COURT OF GRADY COUNTY, AND WHICH ACCRETED AND RIPARIAN LANDS IN SAID SECTION 4	10N	07W	03

I-2024-007025

06/07/2024 10:52am

Book 6320 Pg 201

Pg 0001-0211

Fee: \$438.00 Doc: \$0.00

Jill Locke - Grady County Clerk

State of Oklahoma

GRADY	JOSEPH P. WEAVER	TRIGG DRILLING COMPANY INC	8/1/1976	1012	696	SECTION 03: LOT 2A SECTION 04: ALL LANDS LOCATED IN SECTION 4, TOWNSHIP 10 NORTH, RANGE 7 WEST, WHICH, BY VIRTUE OF ACCRETIONS AND RIPARIAN RIGHTS HAVE ATTACHED TO LOT 2 OF SECTION 9-10N-7W, WHICH ACCRETED LANDS AND LANDS RIPARIAN THERETO IN SAID SECTION 4-10N-7W, AS SAID LOT 2A OF SAID SECTION 4 IS DESCRIBED IN CASE NO. 26889, DISTRICT COURT OF GRADY COUNTY, AND WHICH ACCRETED AND RIPARIAN LANDS IN SAID SECTION 4	10N	07W	03
GRADY	MARK G. MEISTER RONALD CRUZE MERRITT & LINDA KAY	TRIGG DRILLING COMPANY INC	11/20/1975	1010	473	RIPARIAN LANDS IN SAID SECTION 4	10N	07W	03
GRADY	MERRITT REV TR DT	CITIZEN ENERGY II LLC	1/1/2016	5005	10	SECTION 03: LOT 2A SECTION 04: ALL LANDS LOCATED IN SECTION 4, TOWNSHIP 10 NORTH, RANGE 7 WEST, WHICH, BY VIRTUE OF ACCRETIONS AND RIPARIAN RIGHTS HAVE ATTACHED TO LOT 2 OF SECTION 9-10N-7W, WHICH ACCRETED LANDS AND LANDS RIPARIAN THERETO IN SAID SECTION 4-10N-7W, AS SAID LOT 2A OF SAID SECTION 4 IS DESCRIBED IN CASE NO. 26889, DISTRICT COURT OF GRADY COUNTY, AND WHICH ACCRETED AND RIPARIAN LANDS IN SAID SECTION 4	10N	07W	03
GRADY	RUTH MEISTER WEIMER	TRIGG DRILLING COMPANY INC	11/20/1975	1010	477	RIPARIAN LANDS IN SAID SECTION 4	10N	07W	03

I-2024-007025

06/07/2024 10:52am

Book 6320 Pg 202

Pg 0001-0211

Fee: \$438.00 Doc: \$0.00

Jill Locke - Grady County Clerk

State of Oklahoma

GRADY	THE DOROTHA M MASON REV LIV TR DTD 1-28-03	CITIZEN ENERGY II LLC	2/12/2016	5024	288	W/2	10N	07W	03
GRADY	THE RICHARD LEE MAXON & LEAUNNA JEENE MAXON JT DTD	CITIZEN ENERGY II LLC	2/12/2016	5022	395	W/2	10N	07W	03
GRADY	BANDERA MINERALS LLC	CHESAPEAKE EXPLORATION LP	1/1/2000	3741	447		05N	08W	12
GRADY	BEULAH ANDERSON ET VIR	C.M. FLEETWOOD	1/1/2000	1122	837		05N	08W	12
GRADY	ESTATE OF W G METHVIN	C.M. FLEETWOOD	1/1/2000	1115	711		05N	08W	12
GRADY	FRANK LEE WTTAM ET UX	C.M. FLEETWOOD	1/1/2000	1112	84		05N	08W	12
GRADY	GARNETT E DRYDEN ET VIR	UNIT DRILLING & EXPLORATION COMPANY	1/1/2000	1219	469		05N	08W	12
GRADY	JAMES C WHITE ET UX	A.E. MARTIN	1/1/2000	1161	215		05N	08W	12
GRADY	JANET K WTTAM	C.M. FLEETWOOD	1/1/2000	1112	76		05N	08W	12
GRADY	JOHN H TRAIL ET UX	C.M. FLEETWOOD	1/1/2000	1112	92		05N	08W	12
GRADY	MARILYN R BERNARD	UNIT DRILLING & EXPLORATION COMPANY	1/1/2000	1217	626		05N	08W	12
GRADY	NELLIE B WEST	C.M. FLEETWOOD	1/1/2000	1112	86		05N	08W	12
GRADY	NELLIE BEASLEY WEST ET VIR	ANDOVER OIL COMPANY	1/1/2000	1228	337		05N	08W	12
GRADY	OCC FP ORDER 526044	CHESAPEAKE OPERATING INC	1/1/2000			ALL	05N	08W	12
GRADY	OTIS JOHNSON ET UX	C.M. FLEETWOOD	1/1/2000	1112	78		05N	08W	12
GRADY	PATRICIA BEASLEY THOMPSON ET VIR	C.M. FLEETWOOD	1/1/2000	1221	103		05N	08W	12
GRADY	ROBERT WTTAM ET UX	C.M. FLEETWOOD	1/1/2000	1112	90		05N	08W	12
GRADY	RUTH C BOYD ET VIR	C.M. FLEETWOOD	1/1/2000	1112	68		05N	08W	12
GRADY	WILLIS J RIDER ET UX	UNIT DRILLING & EXPLORATION COMPANY	1/1/2000	1217	628		05N	08W	12
GRADY	MEKUSUKEY OIL COMPANY, LLC	ECHO ENERGY LLC	1/1/2014	4751	549	NE/4 SE/4 LYING SOUTH AND EAST OF THE RR ROW, SE/4 SE/4 NW/4 SE/4 LYING SOUTH AND EAST OF THE RR ROW, N/2 SE/4 SE/4	06N	08W	13
GRADY	FEDERAL LAND BANK OF WICHITA KANSAS	GULF OIL CORPORATION	9/20/1966	821	71	LOTS 1, 2, WITHIN TRACT KNOWN AS NW4	07N	08W	36
GRADY	THE COMMISSIONERS OF THE LAND OFFICE OF THE STATE OF OKLAHOMA	MIDWEST OIL CORPORATION	2/3/1971	894	524	LOTS 5, 6, W/2 NW/4	07N	08W	36
GRADY	THE COMMISSIONERS OF THE LAND OFFICE OF THE STATE OF OKLAHOMA	MIDWEST OIL CORPORATION	2/3/1971	894	526	LOTS 7, 8, W/2 SW/4	07N	08W	36
GRADY	INEZ LYDIA BENDA ET VIR	HARRY F GOSS	1/1/2000	762	194		07N	08W	01
GRADY	M A GARRETT ET AL	RAY BRAMBLETT	1/1/2000	900	948		07N	08W	01
GRADY	R J HOWARD ET AL	SINCLAIR OIL CORPORATION	1/1/2000	774	496		07N	08W	01
GRADY	THE PROSPECT COMPANY	SINCLAIR OIL CORPORATION	1/1/2000	859	503		07N	08W	01
GRADY	ALVY NORMAN ET AL	C.M. FLEETWOOD	7/25/1978	1110	538	NE/4	08N	08W	23
GRADY	ARCHIE B NULL ET UX	LYNDELL BUICK	11/3/1978	1115	547	E/2 SW/4	08N	08W	23
GRADY	BETTY G WILLIAMS	C.M. FLEETWOOD	8/24/1978	1115	155	SE/4	08N	08W	23

I-2024-007025

06/07/2024 10:52am

Book 6320 Pg 203

Pg 0001-0211

Fee: \$438.00 Doc: \$0.00

Jill Locke - Grady County Clerk
State of Oklahoma

GRADY	BILLY RAY JOHNSON	C.M. FLEETWOOD	8/24/1978	1115	161	SW/4 SW/4	08N	08W	23
GRADY	DARLENE JO SMITH	C.M. FLEETWOOD	8/24/1978	1115	158	SW/4 SW/4	08N	08W	23
GRADY	DAVID W NEILL	C.M. FLEETWOOD	10/23/1978	1112	435	E/2 SW/4	08N	08W	23
GRADY	FRANCES MRASEK	DAN RALLS	11/5/1965	805	352	NW/4	08N	08W	23
GRADY	JACKLYNN NEILL	C.M. FLEETWOOD	10/23/1978	1112	438	E/2 SW/4	08N	08W	23
GRADY	KENNETH D EASTERLEY ET AL	JOHN B MOREY	4/19/1978	1095	399	SE/4	08N	08W	23
GRADY	MARJORIE C NICHOLAS ET AL	JOHN B MOREY	4/19/1978	1095	397	SE/4	08N	08W	23
GRADY	MELODY NEILL	C.M. FLEETWOOD	10/23/1978	1112	441	E/2 SW/4	08N	08W	23
GRADY	OCC FP ORDER 148165	KAISER-FRANCIS OIL COMPANY	12/27/1978		SW/4		08N	08W	23
GRADY	SADIE JOHNSON	C.M. FLEETWOOD	7/17/1978	1115	152	NW/4 SW/4	08N	08W	23
GRADY	WARD S MERRICK JR ET AL	JOHN B MOREY	3/8/1978	1088	385	E/2 SW/4	08N	08W	23
GRADY	WILLIAM B NEILSON ET AL	JOHN B MOREY	10/29/1976	1040	226	E/2 SW/4	08N	08W	23
GRADY	ASJ, RAYMOND J ET UX	UNION OIL COMPANY OF CALIFORNIA	8/15/1973	950	512	SW/4	08N	08W	26
GRADY	DAVIS, ELLIOTT & LEON DAVIS	CHARLES J MAURER OIL PROPERTIES	7/17/1978	1107	119	SE/4	08N	08W	26
GRADY	HOWARD, GORDON E ET U	W.M. BRYAN INC	4/20/1974	957	584	SE/4	08N	08W	26
GRADY	LADD PETROLEUM CORPORATION	W.M. BRYAN INC	5/4/1978	1098	798	E/2 NE/4	08N	08W	26
GRADY	MILHAM, JOHN L ET UX	UNION OIL COMPANY OF CALIFORNIA	8/15/1973	950	514	W/2 NE/4	08N	08W	26
GRADY	RAY, J D	HARPER OIL COMPANY	9/14/1973	949	835	SW/4	08N	08W	26
GRADY	SYLEY, MARY RAY	HARPER OIL COMPANY	9/14/1973	949	833	SW/4	08N	08W	26
GRADY	CAROL JANE WOLF	TE-RAY LAND SERVICES INC	4/6/1992	2422	266	E/2 E/2	08N	08W	35
GRADY	CLO ST OK EL-4137	RED EAGLE EXPLORATION COMPANY	9/21/1992	2493	191	SW/4 SE/4	08N	08W	35
GRADY	DAVID BYRUM HUMPHREY ET AL	TE-RAY ENERGY INC	8/9/1991	2359	198	W/2 NE/4	08N	08W	35
GRADY	DOUGLAS CHERRY HUMPHREY	RED EAGLE RESOURCES CORPORATION	7/1/1992	2461	169	W/2 NE/4	08N	08W	35
GRADY	EMILY ENGLISH RHEA	TE-RAY SERVICES INC	4/21/1992	2432	106	W/2 NE/4	08N	08W	35
GRADY	ESTATE OF EVA Y SMEDLEY	RED EAGLE RESOURCES CORPORATION	5/21/1992	2459	201	E/2 E/2	08N	08W	35
GRADY	GENE HESTAND ET UX	TE-RAY ENERGY INC	8/19/1991	2359	200	E/2 E/2	08N	08W	35
GRADY	JANE HUMPHREY BOND	TE-RAY LAND SERVICES INC	4/21/1992	2439	208	W/2 NE/4	08N	08W	35
GRADY	JAY R BOND REVOCABLE LIVING TRUST	ARBUCKLE RESOURCES LLC	12/15/2016	5149	130	N/2 SW/4	08N	08W	35
GRADY	JERRY SMEDLEY HINKLE	TE-RAY LAND SERVICES INC	3/19/1992	2432	104	E/2 E/2	08N	08W	35
GRADY	JOAN SMEDLEY BRUMMELL	TE-RAY LAND SERVICES INC	3/19/1992	2432	108	E/2 E/2	08N	08W	35
GRADY	JOHN B WOOTTEN JR	DENNIS L NULL	5/1/1992	2433	340	NW/4 SE/4	08N	08W	35
GRADY	MICHAEL A. BIRCH, A MARRIED MAN DEALING IN HIS SOLE AND SEPARATE PROPERTY	GAEDEKE HOLDINGS VII LTD	10/3/2016	5126	78	NW/4, N/2 SW/4, W/2 NE/4, NW/4 SE/4	08N	08W	35
GRADY	MICHAEL STEINEL	TE-RAY ENERGY INC	8/23/1991	2368	104	E/2 E/2	08N	08W	35
GRADY	MYRON NYE HUMPHREY	TE-RAY ENERGY INC	8/9/1991	2363	100	W/2 NE/4	08N	08W	35

I-2024-007025

Book 6320 Pg 204

06/07/2024 10:52am

Pg 0001-0211

Fee: \$438.00 Doc: \$0.00

Jill Locke - Grady County Clerk
State of Oklahoma

GRADY	RAY C SMEDLEY ET AL	TR-RAY ENERGY INC	8/14/1991	2357	259	E/2 E/2	08N	08W	35
GRADY	ROBERT C JERNIGAN	JEROCO INC	5/20/1992	2434	154	W/2 NE/4	08N	08W	35
GRADY	ROBERT R REYNOLDS UTA DTD 8/25/1988	RED EAGLE RESOURCES CORPORATION	6/1/1992	2446	73	N/2 SW/4	08N	08W	35
GRADY	C H KUYKENDALL AND H G KUYKENDALL PARTNERSHIP	TAFT MILFORD	1/1/2000	910	319		08N	08W	07
GRADY	CARL TAYLOR ET UX	HARRY F GOSS	1/1/2000	796	50		08N	08W	07
GRADY	DOROTHY BREWER	T.C. CRAIGHEAD	1/1/2000	952	476		08N	08W	07
GRADY	EDNA AKER ET VIR	T.C. CRAIGHEAD	1/1/2000	951	839		08N	08W	07
GRADY	GERTRUDE CASSADY	T.C. CRAIGHEAD	1/1/2000	952	474		08N	08W	07
GRADY	JACK W CORNETT	HELMERICH & PAYNE INC	1/1/2000	963	375		08N	08W	07
GRADY	MAGGIE MAY GRAIN	A.J. HOLT	1/1/2000	950	478		08N	08W	07
GRADY	PATRICIA ANN ASH	T.C. CRAIGHEAD	1/1/2000	952	478		08N	08W	07
GRADY	VELMA CORNETT	T.C. CRAIGHEAD	1/1/2000	952	480		08N	08W	07
GRADY	WILL MCVIEY ET AL	HARRY F GOSS	1/1/2000	753	225		08N	08W	07
GRADY	BRRK INVESTMENTS LTD	KEYSTONE ENERGY PARTNERS LLC	5/26/2017	5243	222	W/2 NE/4	09N	08W	12
GRADY	FYD ROYALTY LLC	KEYSTONE ENERGY PARTNERS LLC	5/26/2017	5236	487	W/2 NE/4	09N	08W	12
GRADY	GLENWOOD HOLDINGS LLC	KEYSTONE ENERGY PARTNERS LLC	5/31/2017	5236	26	NE/4 NW/4 SE/4	09N	08W	12
GRADY	HAR-VEST LLC	KEYSTONE ENERGY PARTNERS LLC	5/26/2017	5237	257	NE/4 NW/4 SE/4	09N	08W	12
GRADY	HAZELTINE HOLDINGS CORPORATION	KEYSTONE ENERGY PARTNERS LLC	5/26/2017	5236	479	NE/4 NW/4 SE/4	09N	08W	12
GRADY	KIDD FAMILY PARTNERSHIP LTD BY KIDD OIL AND GAS	KEYSTONE ENERGY PARTNERS LLC	5/31/2017	5235	384	NE/4 NW/4 SE/4	09N	08W	12
GRADY	PAISANO ENERGY LLC	OSAGE OIL & GAS PROPERTIES INC, DBA DRAGONFLY ENERGY INC	7/14/2017	5282	88	NE/4 NW/4 SE/4	09N	08W	12
GRADY	PATRICK J F GRATTON	KEYSTONE ENERGY PARTNERS LLC	5/26/2017	5236	471	W/2 NE/4	09N	08W	12
GRADY	SOURCE ROCK MINERALS LP	KEYSTONE ENERGY PARTNERS LLC	5/26/2017	5235	5	NE/4 NW/4 SE/4	09N	08W	12
GRADY		BBX OIL CORPORATION				W/2 NE/4, NE/4 NW/4 SE/4, Lots 1 and 2	09N	08W	12
GRADY	BENGE NAOMI & DELTON	H.P. OIL & GAS PROPERTIES INC	8/22/1994	2739	529	NE/4	09N	08W	30
GRADY	BILLBE PATRICIA JOAN	H.P. OIL & GAS PROPERTIES INC	8/30/1994	2739	472	NE/4	09N	08W	30
GRADY	BIRCH RONNIE SR	H.P. OIL & GAS PROPERTIES INC	8/29/1994	2739	468	NE/4	09N	08W	30
GRADY	BUCKLES MILDRED & HILBERT	H.P. OIL & GAS PROPERTIES INC	8/10/1994	2734	440	NE/4	09N	08W	30
GRADY	CAMPBELL CAROL W PICKETT	H.P. OIL & GAS PROPERTIES INC	7/27/1994	2730	530	NE/4	09N	08W	30
GRADY	COFFEY LAVERNE & RANDALL	H.P. OIL & GAS PROPERTIES INC	8/15/1994	2735	175	NE/4	09N	08W	30
GRADY	CROWELL SHEILA MARIE	H.P. OIL & GAS PROPERTIES INC	8/15/1994	2735	106	NE/4	09N	08W	30
GRADY	DUBOIS ALEXANDER FOY	H.P. OIL & GAS PROPERTIES INC	8/15/1994	2735	104	NE/4	09N	08W	30
GRADY	DUBOIS BOBBY JO	H.P. OIL & GAS PROPERTIES INC	8/30/1994	2741	33	NE/4	09N	08W	30
GRADY	DUBOIS CARL & MARGINE	H.P. OIL & GAS PROPERTIES INC	8/11/1994	2738	496	NE/4	09N	08W	30
GRADY	DUBOIS DAVID	H.P. OIL & GAS PROPERTIES INC	8/11/1994	2730	313	NE/4	09N	08W	30
GRADY	DUBOIS DENNIS & SHIRLEY	H.P. OIL & GAS PROPERTIES INC	8/19/1994	2736	552	NE/4	09N	08W	30
GRADY	DUBOIS DON & JUNE	H.P. OIL & GAS PROPERTIES INC	7/29/1994	2734	39	NE/4	09N	08W	30

GRADY	DUBOIS DOROTHY	H.P. OIL & GAS PROPERTIES INC	8/9/1994	2725	113	NE/4	09N	08W	30
GRADY	DUBOIS EARL & SADIE	H.P. OIL & GAS PROPERTIES INC	8/9/1994	2734	43	NE/4	09N	08W	30
GRADY	DUBOIS ERNEST FAMILY TRUST	H.P. OIL & GAS PROPERTIES INC	8/22/1994	2738	494	NE/4	09N	08W	30
GRADY	DUBOIS GENE & DELLA	H.P. OIL & GAS PROPERTIES INC	10/10/1994	2744	81	NE/4	09N	08W	30
GRADY	DUBOIS HAROLD & PAM	H.P. OIL & GAS PROPERTIES INC	9/27/1994	2739	531	NE/4	09N	08W	30
GRADY	DUBOIS HERMAN & EVELYN	H.P. OIL & GAS PROPERTIES INC	8/22/1994	2742	439	NE/4	09N	08W	30
GRADY	DUBOIS JIM FERREL	H.P. OIL & GAS PROPERTIES INC	9/28/1994	2742	431	NE/4	09N	08W	30
GRADY	DUBOIS MAXINE	H.P. OIL & GAS PROPERTIES INC	8/29/1994	2739	470	NE/4	09N	08W	30
GRADY	DUBOIS RONNIE & DONNA	H.P. OIL & GAS PROPERTIES INC	8/19/1994	2739	474	NE/4	09N	08W	30
GRADY	DUBOIS ROY & MARY	H.P. OIL & GAS PROPERTIES INC	7/29/1994	2734	45	NE/4	09N	08W	30
GRADY	DUNCAN JEAN DUBOIS	H.P. OIL & GAS PROPERTIES INC	7/29/1994	2734	37	NE/4	09N	08W	30
GRADY	EMRICK DEBORAH LYNN	H.P. OIL & GAS PROPERTIES INC	8/11/1994	2735	108	NE/4	09N	08W	30
GRADY	EMRICK ROBERT JR & JOYCE	H.P. OIL & GAS PROPERTIES INC	8/22/1994	2745	118	NE/4	09N	08W	30
GRADY	EMRICK SPENCER & LEE ROSE	H.P. OIL & GAS PROPERTIES INC	8/15/1994	2742	208	NE/4	09N	08W	30
GRADY	EVANS ANNETTE	H.P. OIL & GAS PROPERTIES INC	8/15/1994	2736	550	NE/4	09N	08W	30
GRADY	EVANS GARY & BETTYE	H.P. OIL & GAS PROPERTIES INC	8/15/1994	2741	538	NE/4	09N	08W	30
GRADY	EVANS GERALD & MARY	H.P. OIL & GAS PROPERTIES INC	9/20/1994	2757	311	NE/4	09N	08W	30
GRADY	EVANS MICHAEL JOSEPH	H.P. OIL & GAS PROPERTIES INC	8/29/1994	2742	437	NE/4	09N	08W	30
GRADY	EVANS RICHARD & RUTH	H.P. OIL & GAS PROPERTIES INC	9/1/1994	2741	35	NE/4	09N	08W	30
GRADY	FISHER CARL & MOLLY	T-K EXPLORATION COMPANY	10/26/1994	2776	114	SE/4	09N	08W	30
GRADY	HALL ELENE IRENE DUBOIS	H.P. OIL & GAS PROPERTIES INC	8/15/1994	2741	536	NE/4	09N	08W	30
GRADY	HODGES SHARRI & JERRY	H.P. OIL & GAS PROPERTIES INC	8/15/1994	2735	102	NE/4	09N	08W	30
GRADY	HOFFMAN CAROLYN & CHARLES	H.P. OIL & GAS PROPERTIES INC	8/17/1994	2737	173	NE/4	09N	08W	30
GRADY	JACKSON BONNIE DUBOIS	H.P. OIL & GAS PROPERTIES INC	7/29/1994	2734	141	NE/4	09N	08W	30
GRADY	JOHNSON MARY ETHEL ESTATE	OKLA AND OIL COMPANY	11/24/1993	2648	244	E/2 SW/4	09N	08W	30
GRADY	JOHNSON SHERRIE LYNN	H.P. OIL & GAS PROPERTIES INC	8/11/1994	2735	112	NE/4	09N	08W	30
GRADY	JOHNSON VELMA JEAN	OKLA AND OIL COMPANY	11/24/1993	2579	298	E/2 SW/4	09N	08W	30
GRADY	KLABZUBA ROBERT ET AL	T-K EXPLORATION COMPANY	4/12/1995	2777	594	NE/4	09N	08W	30
GRADY	LUCERO CLARICE & JOHN	H.P. OIL & GAS PROPERTIES INC	8/17/1994	2737	177	NE/4	09N	08W	30
GRADY	MCGUIRE FERN & ROSS	H.P. OIL & GAS PROPERTIES INC	7/29/1994	2734	41	NE/4	09N	08W	30
GRADY	MCKAY JUANITA & LAVERNE	H.P. OIL & GAS PROPERTIES INC	8/15/1994	2735	110	NE/4	09N	08W	30
GRADY	MITCHELL THEDIS & DONALD	H.P. OIL & GAS PROPERTIES INC	8/9/1994	2734	436	NE/4	09N	08W	30
GRADY	MORAN VICKI & WILLIAM	H.P. OIL & GAS PROPERTIES INC	9/15/1994	2742	433	NE/4	09N	08W	30
GRADY	OCC FP ORDER 391033	T-K EXPLORATION COMPANY	3/29/1995		ALL		09N	08W	30
GRADY	PICKETT WILLIAM & BONNIE	H.P. OIL & GAS PROPERTIES INC	7/26/1994	2724	127	NE/4	09N	08W	30
GRADY	ROZNOWSKI GERALD & MARJORIE	H.P. OIL & GAS PROPERTIES INC	8/15/1994	2736	554	NE/4	09N	08W	30
GRADY	SIMPSON SHERRY & DON	H.P. OIL & GAS PROPERTIES INC	9/14/1994	2738	492	NE/4	09N	08W	30
GRADY	SPEAR BETTY & WINSTON	H.P. OIL & GAS PROPERTIES INC	8/29/1994	2741	30	NE/4	09N	08W	30

I-2024-007025

Book 6320 Pg 206

06/07/2024 10:52am

Pg 0001-0211

Fee: \$438.00 Doc: \$0.00

Jill Locke - Grady County Clerk
State of Oklahoma

GRADY	STANDRIDGE GANELL & BOBBY	H.P. OIL & GAS PROPERTIES INC	8/29/1994	2739	527 NE/4	09N	08W	30
GRADY	STOUT DAVID KENT	H.P. OIL & GAS PROPERTIES INC	8/29/1994	2739	525 NE/4	09N	08W	30
GRADY	SULLIVAN BETTY LOU DUBOIS	H.P. OIL & GAS PROPERTIES INC	8/15/1994	2744	511 NE/4	09N	08W	30
GRADY	THOMPSON NOVELLA NESSIE	H.P. OIL & GAS PROPERTIES INC	8/15/1994	2736	556 NE/4	09N	08W	30
GRADY	TRIGG JACK E	UNIT PETROLEUM COMPANY	11/18/1994	2747	396 NE/4	09N	08W	30
GRADY	TURNER LOUISE DUBOIS	H.P. OIL & GAS PROPERTIES INC	8/31/1994	2734	438 NE/4	09N	08W	30
GRADY	WAKEMAN ANN EVANS	H.P. OIL & GAS PROPERTIES INC	8/26/1994	2737	171 NE/4	09N	08W	30
GRADY	WATSON BERTHA	OKLAND OIL COMPANY	11/15/1993	2629	340 SE/4 NW/4	09N	08W	30
GRADY	WATSON GEORGE & MARY	OKLAND OIL COMPANY	6/28/1993	2579	296 NE/4 NW/4	09N	08W	30
GRADY	WEAVER PEGGY	H.P. OIL & GAS PROPERTIES INC	8/11/1994	2735	114 NE/4	09N	08W	30
GRADY	WILBUR SHIRLEY & RALPH	H.P. OIL & GAS PROPERTIES INC	8/17/1994	2742	435 NE/4	09N	08W	30
GRADY	PANHANDLE OIL AND GAS INC	BLUE MOUNTAIN EXPLORATION LLC	3/21/2017	5198	289 S/2 SW/4	09N	08W	03
GRADY	FARMERS ROYALTY COMPANY	GAEDEKE HOLDINGS VII LTD	2/20/2017	5185	429 SW/4	10N	08W	10
GRADY	ARRINGTON DAVIS, LLC, JAMES A. GRIFFITH, POA	GAUCHO ENERGY LLC	10/5/2015	4975	447 S/2	10N	08W	15
GRADY	NIGLIAZZO OIL AND GAS, LLC	GAUCHO ENERGY LLC	10/5/2015	4975	578 S/2	10N	08W	15
GRADY	J & A MITCHELL, L.L.C.	GAEDEKE HOLDINGS VII LTD	12/5/2016	5166	585 S/2 NW/4	10N	08W	17
GRADY	DAVID A. WETHEREIL	STAMPS BROTHERS OIL & GAS LLC	10/8/2014	4844	375 SW/4	10N	08W	20
GRADY	DONALD DEAN HARRIS AND OTTIE M. HARRIS (H/W)(JT)	STAMPS BROTHERS OIL & GAS LLC	10/8/2014	4835	17 W/2 SW/4	10N	08W	20
GRADY	ELAINE DOTY	STAMPS BROTHERS OIL & GAS LLC	12/8/2014	4844	387 SW/4	10N	08W	20
GRADY	ELDON R. VENTRIS AND BARBARA J. VENTRIS TRUSTS OF THE VENTRIS FAMILY TRUST A REVOCABLE TRUST DATED DECEMBER 15, 2008	STAMPS BROTHERS OIL & GAS LLC	10/23/2014	4840	380 SE/4	10N	08W	20
GRADY	ILETA C. DUFFLE	STAMPS BROTHERS OIL & GAS LLC	9/19/2011	4419	322 NW/4	10N	08W	20
GRADY	JACOB A. PIKE	STAMPS BROTHERS OIL & GAS LLC	10/10/2014	4835	14 NW/4	10N	08W	20
GRADY	JESSE L. PAUL	STAMPS BROTHERS OIL & GAS LLC	10/13/2014	4840	383 SW/4	10N	08W	20
GRADY	JOSHUA A. PIKE	STAMPS BROTHERS OIL & GAS LLC	10/10/2014	4835	11 NW/4	10N	08W	20
GRADY	OCC FP ORDER 678205	MARATHON OIL COMPANY	5/24/2018		ALL	10N	08W	20
GRADY	PATRICIA FRERICHS	STAMPS BROTHERS OIL & GAS LLC	12/5/2014	4844	383 SW/4	10N	08W	20
GRADY	PATRICIA ROGERS AND MONTE ROGERS	STAMPS BROTHERS OIL & GAS LLC	10/8/2014	4844	379 SW/4	10N	08W	20
GRADY	PATTI J. BREWER LIFE ESTATE	STAMPS BROTHERS OIL & GAS LLC	10/12/2014	4840	385 NE/4	10N	08W	20
GRADY	RHONDA ELAINE PIKE, TRUSTEE OF THE RHONDA ELAINE PIKE REVOCABLE TRUST DATED JULY 8, 2014	STAMPS BROTHERS OIL & GAS LLC	10/10/2014	4835	8 NW/4	10N	08W	20
GRADY	RHONDA L. DAGGS	GAEDEKE HOLDINGS VIII LTD	10/12/2016	5142	422 NE/4	10N	08W	20
GRADY	RICHARD L. COOPER, SUCCESSOR TRUSTEE OF THE SHIRLEY A. COOPER REVOCABLE TRUST	STAMPS BROTHERS OIL & GAS LLC	10/10/2014	4844	372 NE/4	10N	08W	20

GRADY	ROBERT WETHERELL	STAMPS BROTHERS OIL & GAS LLC	10/8/2014	4844	377	SW/4	10N	08W	20
GRADY	RONNIE L. GORE	GAEDEKE HOLDINGS VII LTD	12/9/2016	5154	71	NE/4	10N	08W	20
GRADY	SANDRA VAN HAUEN	STAMPS BROTHERS OIL & GAS LLC	12/5/2014	4844	385	SW/4	10N	08W	20
GRADY	STANLEY CLYDE ACTON	STAMPS BROTHERS OIL & GAS LLC	10/9/2014	4840	387	NE/4	10N	08W	20
GRADY	WAYNE WETHERELL AND RUTH WETHERELL	STAMPS BROTHERS OIL & GAS LLC	10/8/2014	4844	381	SW/4	10N	08W	20
GRADY	WILMA A. SMITH	GAUCHO ENERGY LLC	11/4/2015	4987	583	SW/4 NW/4	10N	08W	20
GRADY	CAROLYN ALLEN	GAUCHO ENERGY LLC	10/29/2015	4980	160	E/2 SE/4, E/2 NE/4	10N	08W	26
GRADY	CO BANK, FCB	STAMPS BROTHERS OIL & GAS LLC	10/2/2015	4977	123	NW/4	10N	08W	26
GRADY	DONNA JO MEYERS	GAUCHO ENERGY LLC	10/29/2015	4980	154	E/2 SE/4, E/2 NE/4	10N	08W	26
GRADY	GARY LYNN CARRELL	STAMPS BROTHERS OIL & GAS LLC	10/27/2015	4976	182	E/2 SE/4	10N	08W	26
GRADY	LENORA KOONCE, A/K/A NADINE KOONCE MELVIN EUGENE GORE AND GLENETTA FAYE GORE, CO-TRUSTEES OF THE MELVIN EUGENE GORE AND GLENETTA FAYE GORE REVOCABLE TRUST DATED FEBRUARY 12, 2015	GAUCHO ENERGY LLC	10/29/2015	4980	157	E/2 SE/4, E/2 NE/4	10N	08W	26
GRADY	MICHAEL W. DAVIS AND CHERYL J. DAVIS, HUSBAND AND WIFE	STAMPS BROTHERS OIL & GAS LLC	10/7/2015	4973	291	E/2 SE/4	10N	08W	26
GRADY	OCC FP ORDER 709475	STAMPS BROTHERS OIL & GAS LLC	10/2/2015	4973	298	SW/	10N	08W	26
GRADY	RICKY DON CARRELL	NOSLEY SCOOP LLC	3/3/2020			ALL	10N	08W	26
GRADY	STANLEY B. VICKREY AND EARLENE VICKREY, TRUSTEES OF THE STANLEY B. VICKREY AND EARLENE VICKREY	STAMPS BROTHERS OIL & GAS LLC	10/27/2015	4976	179	E/2 SE/4	10N	08W	26
GRADY	REVOCABLE TRUST STOVALL SISTERS INVESTMENT, LLC AN OKLAHOMA LIMITED LIABILITY COMPANY	STAMPS BROTHERS OIL & GAS LLC	12/21/2015	4993	325	NW/4	10N	08W	26
GRADY	THOMAS WALTER SMITH, POWER OF ATTORNEY FOR MILFRED L. BAKER, A SINGLE MAN	STAMPS BROTHERS OIL & GAS LLC	10/7/2015	4973	297	SW/	10N	08W	26
GRADY	KATHLEEN NEILL, TRUSTEE OF THE KATHLEEN F. NEILL REVOCABLE TRUST, DATED MAY 12, 2000	STAMPS BROTHERS OIL & GAS LLC	10/1/2015	4976	185	W/2 E/2	10N	08W	26
GRADY	OCC FP ORDER 681538	GAUCHO ENERGY LLC	10/28/2015	4987	586	NE/4	10N	08W	28
GRADY	ST OF OK CS-30700	CONTINENTAL RESOURCES INC	8/16/2018			ALL	10N	08W	28
GRADY	CONNIE JOHNSON	OSAGE OIL & GAS PROPERTIES INC	11/21/2016	5150	149	E/2 NW/4	10N	08W	28
GRADY	DONALD LEE BARR	GULFSTAR ROYALTY COMPANY LLC	11/6/2015	4988	301	NW/4	10N	08W	32
GRADY	MARY CHARLENE BARR, TRUSTEE OF THE MARY CHARLENE BARR REVOCABLE TRUST DATED AUGUST 15, 2014	GULFSTAR ROYALTY COMPANY LLC	12/2/2015	4989	263	NW/4	10N	08W	32
GRADY		GULFSTAR ROYALTY COMPANY LLC	11/6/2015	4989	428	NW/4	10N	08W	32

I-2024-007025

Book 6320 Pg 208

06/07/2024 10:52am

Pg 0001-0211

Fee: \$438.00 Doc: \$0.00

Jill Locke - Grady County Clerk
State of Oklahoma

I-2024-007025 Book 6320 Pg 210
 06/07/2024 10:52am Pg 0001-0211
 Fee: \$438.00 Doc: \$0.00
 Jill Locke - Grady County Clerk
 State of Oklahoma

GRADY	VANIA Y. THEILEMANN	UNITED ENERGY LLC	10/15/2015	4991	70 NW/4	LOTS 5, 6, THE EAST 10 ACRES OF THE W/2 NW/4, THE WEST 70 ACRES OF THE W/2	10N	08W	36
GRADY	REX AARON STATSER	CITIZEN ENERGY II LLC	9/24/2015	4839	319 SE/4	LOT 2, SW/4 NE/4, LOT 6, LOT 7, E/2 SW/4,	10N	08W	06

GRADY	DAVID FORDICE STRAWN	DOMINION OKLAHOMA TEXAS EXPLORATION & PRODUCTION INC	12/21/2005	3811	392	NE/4 SW/4	09N	06W	27
GRADY	DAVID M SNIDER	TRIPOWER RESOURCES INC	1/1/2000	2966	465		09N	06W	27
GRADY	DAVID M SNIDER	DOMINION OKLAHOMA TEXAS EXPLORATION & PRODUCTION INC	12/28/2005	3818	300	SE/4 NE/4 SE/4	09N	06W	27
GRADY	DEBBIE CORBIN	TRIPOWER RESOURCES INC	1/1/2000	2946	413		09N	06W	27
GRADY	DEBORAH JEAN WILLIS	TRIPOWER RESOURCES INC	1/1/2000	2966	467		09N	06W	27
GRADY	DEBORAH JEAN WILLIS	STAMPS BROTHERS OIL & GAS LLC	12/23/2015	5007	579	W/2 NE/4	09N	06W	27
GRADY	DEBORAH JEAN WILLIS	DOMINION OKLAHOMA TEXAS EXPLORATION & PRODUCTION INC	8/1/2006	3881	191	W/2 NE/4	09N	06W	27
GRADY	DERRELL MARCUM ET UX	DOMINION OKLAHOMA TEXAS EXPLORATION & PRODUCTION INC	8/8/2006	3885	137	N/2 NE/4 SE/4 A TRACT OF NE/4 SW/4 BEGINNING AT THE NE/C OF SAID NE/4 SE/4, THENCE DUE WEST A DISTANCE OF 647.08 FEET, THENCE SOUTH 25 DEGREES 56'38" EAST A DISTANCE OF 384.81 FEET, THENCE SOUTH 67 DEGREES 17'23" EAST A DISTANCE OF 132.95 FEET, THENCE SOUTH 88 DEGREES 51'23" EAST A DISTANCE OF 357.68 FEET, THENCE NORTH 0 DEGREES 13'03" WEST A DISTANCE OF 404.50 FEET TO THE POB	09N	06W	27
GRADY	DIANNE GOELZ	DOMINION OKLAHOMA TEXAS EXPLORATION & PRODUCTION INC	7/13/2006	3875	1		09N	06W	27
GRADY	DILLARD GIRARD	DOMINION OKLAHOMA TEXAS EXPLORATION & PRODUCTION INC	12/13/2005	3811	384	S/2 SW/4	09N	06W	27
GRADY	DONALD R BEST ET AL	TRIPOWER RESOURCES INC	1/1/2000	2946	397		09N	06W	27
GRADY	DONALD ROSS BEST ET UX	DOMINION OKLAHOMA TEXAS EXPLORATION & PRODUCTION INC	8/1/2006	3881	182	SE/4 NE/4 SE/4	09N	06W	27
GRADY	DONNA JEANNE COATES	TRIPOWER RESOURCES INC	1/1/2000	2948	463		09N	06W	27
GRADY	DORIS T STORMS	TRIPOWER RESOURCES INC	1/1/2000	2967	372		09N	06W	27
GRADY	DORIS T STORMS TRUST DTD 6/29/1998	STAMPS BROTHERS OIL & GAS LLC	12/29/2015	5007	567	S/2 SW/4 SE/4	09N	06W	27
GRADY	DORIS T STORMS TRUST DTD 6/29/1998	DOMINION OKLAHOMA TEXAS EXPLORATION & PRODUCTION INC	1/6/2006	3818	302	S/2 SW/4 SE/4	09N	06W	27
GRADY	DOROTHY GOODENOUGH	DOMINION OKLAHOMA TEXAS EXPLORATION & PRODUCTION INC	7/27/2006	3881	187	E/2 NE/4	09N	06W	27
GRADY	DOROTHY GOODENOUGH	STAMPS BROTHERS OIL & GAS LLC	1/14/2016	5007	558	E/2 NE/4	09N	06W	27
GRADY	DORTHOY D GOODENOUGH	TRIPOWER RESOURCES INC	1/1/2000	2946	418		09N	06W	27
GRADY	ERMA BEST	DOMINION OKLAHOMA TEXAS EXPLORATION & PRODUCTION INC	7/18/2006	3878	497	SE/4 NE/4 SE/4	09N	06W	27
GRADY	FIOLE HOLDINGS LLC	STAMPS BROTHERS OIL & GAS LLC	4/20/2016	5043	64	NE/4 SW/4 SE/4	09N	06W	27
GRADY	FLORENCE BEST	DOMINION OKLAHOMA TEXAS EXPLORATION & PRODUCTION INC	8/1/2006	3887	301	SE/4 NE/4 SE/4	09N	06W	27
GRADY	FLORENCE K BEST	TRIPOWER RESOURCES INC	1/1/2000	2946	420		09N	06W	27

I-2024-007025

Book 6320 Pg 211

06/07/2024 10:52am

Pg 0001-0211

Fee: \$438.00 Doc: \$0.00

Jill Locke - Grady County Clerk
State of Oklahoma