

Please Return To:

Western Land Services, Inc.
Attn: Stephanie Stephenson
701 Cedar Lake Boulevard, Suite #200
Oklahoma City, OK 73114

I-2024-002487 Book 3549 Pg 1
06/11/2024 1:06pm Pg 0001-0081
Fee: \$178.00 Doc: \$0.00
Jeannie Boevers - Kingfisher County Clerk
State of Oklahoma



81-178
851

ASSIGNMENT AND BILL OF SALE

THIS ASSIGNMENT AND BILL OF SALE (this “*Assignment*”), effective as of 12:01 a.m. (Central Prevailing Time) on March 1, 2024 (the “*Effective Time*”), is made from **CITIZEN ENERGY III, LLC**, a Delaware limited liability company (“*CE3*”), **CITIZEN MINERAL, LLC**, a Delaware limited liability company (“*CM*”), **ROAN RESOURCES LLC**, a Delaware limited liability company (together with CE3 and CM, collectively “*Assignor*”), whose address is 320 South Boston Building, Suite 900, Tulsa, Oklahoma 74103, to **ROK ENERGY, LLC**, a Colorado limited liability company (“*Assignee*”), whose address is 5200 W. 20th Street, Greeley, Colorado 80634. Assignor and Assignee are sometimes hereinafter individually referred to as a “*Party*” and collectively as the “*Parties*”.

**ARTICLE I
ASSIGNMENT**

1.1 *Assets.* For and in consideration of the sum of Ten Dollars (\$10.00) and other good and valuable consideration, the receipt and sufficiency of which are hereby acknowledged and confessed, Assignor does hereby SELL, ASSIGN, TRANSFER, CONVEY and DELIVER all of Assignor’s right, title and interest in and to the following assets (less and except for the Excluded Assets (as hereinafter defined), such interest of Assignor in such assets, collectively, the “*Assets*”):

(a) the wellbores of each of the wells set forth in *Exhibit A - Part 1* (collectively, the “*Wells*”);

(b) oil and gas leases, subleases and other leasehold estates, covering all depths and formations owned by Seller, created by oil and gas leases located within the lands described on *Exhibit A - Part 2* (the “*Subject Sections*”), including those described in *Exhibit A - Part 3*, together with any and all other right, title, and interest of Assignor in and to those leasehold estates created thereby, carried interests, farmout rights, options, fee mineral interests, royalty interests, overriding royalty interests, rights under pooling orders and other properties and interests in the Subject Sections, in each case including the rights thereunder reasonably necessary to produce, receive, sell or dispose of Hydrocarbons attributable to Wells located within the Subject Sections or to operate, maintain or plug and abandon such Wells (collectively, the “*Subject Section Leases*”);

(c) oil and gas leases, subleases and other leasehold estates created by oil and gas leases located within the lands described on *Exhibit A - Part 4* (the “*Wellbore Only Sections*”), including those described in *Exhibit A - Part 5*, together with any and all other right, title, and interest of Assignor in and to those leasehold estates created thereby, carried interests, farmout rights, options, fee mineral interests, royalty interests, rights under pooling orders and other properties and interests in the Wellbore Only Sections, in each case TO THE EXTENT, AND ONLY TO THE EXTENT as the rights thereunder are reasonably necessary to produce, receive, sell or dispose of Hydrocarbons attributable to Wells located within the Wellbore Only Sections or to operate, maintain or plug and abandon such Wells (collectively, the “*Wellbore Only Leases*”);

(d) all equipment, gathering systems, pipelines, machinery, fixtures, improvements and other real, personal and mixed property, operational or nonoperational that is used or held for use in connection with the Wells, including well equipment, casing, tubing, pumps, motors, machinery, rods, tanks, pipes, compressors, meters, boilers, fixtures, structures, materials and other items to the extent used or held for use in connection with the ownership or operation of the Wells;

(e) to the extent assignable (with consent, if applicable, but without any obligation of any Party to incur any out-of-pocket cost or expense or provide any other consideration), and to the extent

REFILED

I-2024-002517 Book 3549 Pg 284
06/12/2024 11:13am Pg 0284-0368
Fee: \$186.00 Doc: \$0.00
Jeannie Boevers - Kingfisher County Clerk
State of Oklahoma



applicable to a non-operating interest holder in the Assets, any permit, license, registration, consent, order, approval, variance, exemption, waiver, franchise, right or other authorization (in each case) of any Governmental Authority as the same are reasonably necessary to produce, receive, sell or dispose of Hydrocarbons produced from a Well or to operate, maintain or plug and abandon a Well;

(f) to the extent assignable (with consent, if applicable, but without any obligation of any Party to incur any out-of-pocket cost or expense or provide any other consideration), and to the extent applicable to a non-operating interest holder in the Assets, all of the easements, rights-of-way, surface leases, surface use agreements and other surface usage rights existing as of the Closing Date to the extent used or held for use in connection with the ownership or operation of the Wells as the same are reasonably necessary to produce, receive, sell or dispose of Hydrocarbons produced from a Well or to operate, maintain or plug and abandon a Well;

(g) all Applicable Contracts, including those Contracts set forth on *Exhibit D* to the PSA (as hereinafter defined);

(h) copies of all books, records and files, reports, and Asset Tax and accounting records, in each case to the extent relating to the Assets and to the extent in Assignor's or any of its Affiliates' possession, including: (i) land and title records (including lease files, Third Party brokerage information, run sheets, mineral ownership reports, abstracts of title, surveys, maps, title opinions and title curative documents); (ii) contract files; (iii) correspondence; (iv) facility files (including construction records); (v) well files, proprietary seismic data and information, production records, electric logs, pressure data, and all related matters; and (vi) environmental, regulatory, accounting and Asset Tax records; but excluding any of the foregoing items to the extent comprising or otherwise attributable to the Excluded Assets;

(i) all Hydrocarbons and proceeds of production produced from or allocated to the Wells on and after the Effective Time;

(j) all Suspense Funds;

(k) all Imbalances; and

(l) all Designated Accounts Receivable.

TO HAVE AND TO HOLD the Assets, together with all and singular rights, privileges, hereditaments and appurtenances thereunto unto Assignee and to its successors and assigns, forever, subject to the following:

1.2 **Excluded Assets.** Notwithstanding anything in this Assignment to the contrary, Assignor hereby reserves and retains, on its own behalf or on behalf of certain of its Affiliates, all of the following assets (the "**Excluded Assets**"):

(a) the right to drill additional wells within the Wellbore Only Sections or to include the Wellbore Only Sections in a drilling or pooled unit attributable to additional wells;

(b) all of Assignor's minute books and Tax, accounting or financial records (including Tax Returns) that relate to Assignor's business generally (but not including the ownership and operation of the Assets), and all paper records and physical files;

(c) all trade credits, all accounts receivables, if any, and all other proceeds, income or revenues attributable to the Assets with respect to any period of time prior to the Effective Time (excluding Designated Accounts Receivable) or to the Excluded Assets with respect to any period of time;

(d) all claims, causes of action and other rights of Assignor arising under or with respect to (i) any Assets that are attributable to periods of time prior to the Effective Time including claims for adjustments or refunds and (ii) any other Excluded Assets;

(e) rights and interests of Assignor (i) under any policy or agreement of insurance or (except to the extent related to any Assumed Obligations) indemnity, (ii) under any bond or (iii) to any insurance or condemnation proceeds or awards arising, in each case, from acts, omissions or events, or damage to or destruction of property;

(f) all Hydrocarbons produced from the Wells with respect to all periods prior to the Effective Time other than those Hydrocarbons produced from or allocated to the Wells and in storage or existing in stock tanks, pipelines or plants (including inventory) as of the Effective Time;

(g) all claims of Assignor or its Affiliates for refunds or credits of or loss carry forwards with respect to (i) Asset Taxes attributable to any period, or portion of any Straddle Period, prior to the Effective Time, (ii) Income Taxes, or (iii) any Taxes attributable to the Excluded Assets;

(h) personal computers, any central SCADA server and all software associated with any SCADA system included in the Assets, network equipment and associated peripherals;

(i) all of Assignor's proprietary computer software, patents, trade secrets, copyrights, names, trademarks, logos and other intellectual property;

(j) all documents and instruments and other data or information of Assignor that may be protected by an attorney-client privilege;

(k) all documents and instruments and other data or information that cannot be disclosed to Assignee as a result of confidentiality arrangements under agreements with Third Parties;

(l) all audit rights arising under any of the Applicable Contracts or otherwise with respect to (i) any period prior to the Effective Time, with respect to the Assets, or (ii) any of the Excluded Assets;

(m) documents prepared or received by Assignor or its Affiliates with respect to (i) lists of prospective purchasers for such transactions compiled by Assignor or its Affiliates, (ii) bids submitted by other prospective purchasers of the Assets or any other interest in the Assets, (iii) analyses by Assignor or its Affiliates of any bids submitted by any prospective purchaser, (iv) correspondence between or among Assignor or its Affiliates or their respective representatives, and any prospective purchaser other than Assignee, and (v) correspondence between Assignor or its Affiliates or any of their respective representatives with respect to any of the bids, the prospective purchasers or the transactions contemplated in the PSA;

(n) Assignor's reserve studies, estimates and evaluations, estimates and valuations of assets or unliquidated liabilities, pilot studies, engineering, production, financial or economic studies, reports or forecasts, and any and all similar forward-looking economic, evaluative, or financial information relating to the Assets, and all licensed or proprietary geological, geophysical or seismic data that is non-

transferable or that can only be transferred with the payment of a Third Party fee (unless Assignee pays or advances such fee);

(o) any Assets described in *Section 1.1(e)* or *Section 1.1(f)* that are not assignable, as set forth on *Schedule 2.2(o)* to the PSA;

(p) the items specifically identified on *Exhibit B*;

(q) all engagements and similar letters and agreements with Assignor's legal advisors, it being agreed that Assignee shall have no right to claim, own or waive any attorney-client or similar privilege in favor of Assignor or any of its Affiliates with respect to the ownership or operation of the Assets;

(r) any Hedge Contracts;

(s) all email and other electronic correspondences;

(t) any assets or properties otherwise expressly identified as Excluded Assets under the PSA;

(u) all rights in and to the Subject Section Leases outside of the Subject Sections; and

(v) all other assets, properties and rights of (i) Assignor not specifically described as Assets in *Section 1.1*, including interests in the Wellbore Only Leases within the Wellbore Only Sections (except for the rights in such Wellbore Only Leases specifically described in *Section 1.1(c)*) or (ii) any Affiliate of Assignor that is not an Assignor.

ARTICLE II WARRANTY AND DISCLAIMERS

2.1 ***Special Title Warranty.*** This Assignment is made without warranty or representation, express, implied, statutory or otherwise, with respect to Assignor's title to any of the Assets, except that Assignor specially warrants and agrees to defend Defensible Title to the Subject Properties against the lawful claims and demands of all Persons claiming the same, or any part thereof, but limited to claims arising by, through, or under Assignor but not otherwise, (subject, however, to Permitted Encumbrances and any matters of record or referenced within instruments of record in any applicable county or in the records of any applicable Governmental Authority) (the "***Special Title Warranty***"). The Special Title Warranty shall terminate on the one year anniversary of the Closing Date.

2.2 ***Disclaimers.***

(a) **EXCEPT AS AND TO THE LIMITED EXTENT EXPRESSLY SET FORTH IN ARTICLE VI OF THE PSA OR THE CERTIFICATE DELIVERED BY ASSIGNOR AT CLOSING AND EXCEPT WITH RESPECT TO THE SPECIAL TITLE WARRANTY, (I) ASSIGNOR MAKES NO REPRESENTATIONS OR WARRANTIES, EXPRESS, STATUTORY OR IMPLIED, AND (II) ASSIGNOR EXPRESSLY DISCLAIMS ALL LIABILITY AND RESPONSIBILITY (OTHER THAN AS PROVIDED IN ARTICLE XII OF THE PSA) FOR ANY REPRESENTATION, WARRANTY, STATEMENT OR INFORMATION MADE OR COMMUNICATED (ORALLY OR IN WRITING) TO ASSIGNEE OR ANY BUYER REPRESENTATIVE (INCLUDING ANY OPINION, INFORMATION, PROJECTION OR ADVICE THAT MAY HAVE BEEN PROVIDED TO ASSIGNEE BY A MEMBER OF THE**

SELLER INDEMNIFIED PARTIES), AND ASSIGNEE ACKNOWLEDGES THAT IT HAS NOT RELIED ON ANY SUCH REPRESENTATION OR WARRANTY.

(b) EXCEPT AS AND TO THE LIMITED EXTENT EXPRESSLY SET FORTH IN ARTICLE VI OF THE PSA, THE SCHEDULES AND EXHIBITS OR THE CERTIFICATE DELIVERED BY ASSIGNOR AT CLOSING AND EXCEPT WITH RESPECT TO THE SPECIAL TITLE WARRANTY, AND WITHOUT LIMITING THE GENERALITY OF SECTION 2.2(a), ASSIGNOR EXPRESSLY DISCLAIMS, AND ASSIGNEE ACKNOWLEDGES THAT IT HAS NOT RELIED UPON, ANY REPRESENTATION OR WARRANTY, EXPRESS, STATUTORY OR IMPLIED BY ANY MEMBER OF SELLER INDEMNIFIED PARTIES, AS TO (I) TITLE TO ANY OF THE ASSETS, (II) THE CONTENTS, CHARACTER OR NATURE OF ANY REPORT OF ANY PETROLEUM ENGINEERING CONSULTANT, OR ANY ENGINEERING, GEOLOGICAL OR SEISMIC DATA OR INTERPRETATION, RELATING TO THE ASSETS, (III) THE QUANTITY, QUALITY OR RECOVERABILITY OF HYDROCARBONS IN OR FROM THE ASSETS, (IV) ANY ESTIMATES OF THE VALUE OF THE ASSETS OR FUTURE REVENUES GENERATED BY THE ASSETS, (V) THE PRODUCTION OF HYDROCARBONS FROM THE ASSETS, (VI) THE MAINTENANCE, REPAIR, CONDITION, QUALITY, SUITABILITY, DESIGN OR MARKETABILITY OF THE ASSETS, (VII) THE CONTENT, CHARACTER OR NATURE OF ANY INFORMATION MEMORANDUM, REPORTS, BROCHURES, CHARTS OR STATEMENTS PREPARED BY OR ON BEHALF OF ASSIGNOR OR THIRD PARTIES WITH RESPECT TO THE ASSETS, (VIII) ANY OTHER MATERIALS OR INFORMATION THAT MAY HAVE BEEN MADE AVAILABLE TO ASSIGNEE OR ANY BUYER REPRESENTATIVE IN CONNECTION WITH THE TRANSACTIONS CONTEMPLATED BY THE PSA OR ANY DISCUSSION OR PRESENTATION RELATING THERETO, AND (IX) ANY IMPLIED OR EXPRESS WARRANTY OF FREEDOM FROM PATENT OR TRADEMARK INFRINGEMENT. EXCEPT AS AND TO THE LIMITED EXTENT EXPRESSLY SET FORTH IN ARTICLE VI OF THE PSA OR THE CERTIFICATE DELIVERED BY ASSIGNOR AT CLOSING AND EXCEPT THE SPECIAL TITLE WARRANTY, ASSIGNOR FURTHER DISCLAIMS, AND ASSIGNEE ACKNOWLEDGES THAT IT HAS NOT RELIED UPON, ANY REPRESENTATION OR WARRANTY, EXPRESS, STATUTORY OR IMPLIED, OF MERCHANTABILITY, FREEDOM FROM LATENT VICIES OR DEFECTS, FREEDOM FROM REDHIBITORY VICIES OR DEFECTS, FITNESS FOR A PARTICULAR PURPOSE OR CONFORMITY TO MODELS OR SAMPLES OF MATERIALS OF ANY ASSETS, RIGHTS OF A PURCHASER UNDER APPROPRIATE STATUTES TO CLAIM DIMINUTION OF CONSIDERATION OR RETURN OF THE PURCHASE PRICE OR CONSIDERATION, IT BEING EXPRESSLY UNDERSTOOD AND AGREED BY THE PARTIES THAT ASSIGNEE IS DEEMED TO BE ACQUIRING THE ASSETS IN THEIR PRESENT STATUS, CONDITION AND STATE OF REPAIR, "AS IS" AND "WHERE IS" WITH ALL FAULTS OR DEFECTS (KNOWN OR UNKNOWN, LATENT, DISCOVERABLE OR UNDISCOVERABLE), AND THAT ASSIGNEE HAS MADE OR CAUSED TO BE MADE SUCH INSPECTIONS AS ASSIGNEE DEEMS APPROPRIATE.

(c) EXCEPT AS AND TO THE LIMITED EXTENT EXPRESSLY SET FORTH IN ARTICLE VI OF THE PSA, THE SCHEDULES AND EXHIBITS OR THE CERTIFICATE DELIVERED BY ASSIGNOR AT CLOSING (TO THE EXTENT SUCH CERTIFICATE IS APPLICABLE TO SUCH SECTION 6.19) AND EXCEPT WITH RESPECT TO THE SPECIAL TITLE WARRANTY, AND WITHOUT LIMITING THE GENERALITY OF SECTION 2.2(a), ASSIGNOR HAS NOT MADE ANY REPRESENTATION OR WARRANTY REGARDING ANY MATTER OR CIRCUMSTANCE RELATING TO ENVIRONMENTAL LAWS, THE RELEASE OF HAZARDOUS MATERIALS OR OTHER MATERIALS INTO THE ENVIRONMENT OR THE PROTECTION OF HUMAN HEALTH, SAFETY, NATURAL RESOURCES OR THE ENVIRONMENT, OR ANY OTHER ENVIRONMENTAL CONDITION OF THE ASSETS, AND

NOTHING IN THE PSA, THIS ASSIGNMENT OR OTHERWISE SHALL BE CONSTRUED AS SUCH A REPRESENTATION OR WARRANTY, AND ASSIGNEE ACKNOWLEDGES THAT IT HAS NOT RELIED UPON ANY SUCH REPRESENTATION OR WARRANTY, AND ASSIGNEE IS DEEMED TO BE ACQUIRING THE ASSETS “AS IS” AND “WHERE IS” WITH ALL FAULTS FOR PURPOSES OF THEIR ENVIRONMENTAL CONDITION, THAT ASSIGNEE HAS MADE OR CAUSED TO BE MADE SUCH ENVIRONMENTAL INSPECTIONS AS ASSIGNEE DEEMS APPROPRIATE PRIOR TO ITS EXECUTION OF THE PSA AND THIS ASSIGNMENT, AND THAT ASSIGNEE ACCEPTS THE ASSETS SUBJECT TO ALL ENVIRONMENTAL LIABILITIES RELATED THERETO.

(d) **ASSIGNEE ACKNOWLEDGES THAT THE ASSETS HAVE BEEN USED FOR EXPLORATION, DEVELOPMENT AND PRODUCTION OF OIL AND GAS AND THAT THERE MAY BE PETROLEUM, PRODUCED WATER, WASTES OR OTHER SUBSTANCES OR MATERIALS LOCATED IN, ON OR UNDER THE ASSETS OR ASSOCIATED WITH THE ASSETS. EQUIPMENT AND SITES INCLUDED IN THE ASSETS MAY CONTAIN ASBESTOS, NORM OR OTHER HAZARDOUS MATERIALS. NORM MAY AFFIX OR ATTACH ITSELF TO THE INSIDE OF WELLS, MATERIALS AND EQUIPMENT AS SCALE, OR IN OTHER FORMS. THE WELLS AND MATERIALS AND EQUIPMENT LOCATED ON THE ASSETS OR INCLUDED IN THE ASSETS MAY CONTAIN NORM AND OTHER WASTES OR HAZARDOUS MATERIALS. NORM CONTAINING MATERIAL AND/OR OTHER WASTES OR HAZARDOUS MATERIALS MAY HAVE COME IN CONTACT WITH VARIOUS ENVIRONMENTAL MEDIA, INCLUDING WATER, SOILS OR SEDIMENT. SPECIAL PROCEDURES MAY BE REQUIRED FOR THE ASSESSMENT, REMEDIATION, REMOVAL, TRANSPORTATION OR DISPOSAL OF ENVIRONMENTAL MEDIA, WASTES, ASBESTOS, NORM AND OTHER HAZARDOUS MATERIALS FROM THE ASSETS.**

ARTICLE III MISCELLANEOUS

3.1 ***Subject to Purchase and Sale Agreement.*** This Assignment is subject to and delivered pursuant to the terms of that certain Purchase and Sale Agreement dated April 10, 2024, by and among Assignor, Assignee and Mineral Resources, Inc., a Colorado corporation (as may be amended from time to time, the “*PSA*”), and nothing in this Assignment shall operate to limit, release, or impair any of Assignor’s or Assignee’s respective rights, obligations, remedies, or indemnities in the PSA. Capitalized terms used in this Assignment but not otherwise defined shall have the meanings given to such terms in the PSA. To the extent the terms and provisions of this Assignment conflict, or are inconsistent, with the terms and provisions of the PSA, the terms and provisions of the PSA shall control. This Assignment is intended to convey all of the Assets to Assignee pursuant to, and in accordance with, the PSA.

3.2 ***Operator Support.*** From and after the Closing and until the fifth anniversary of the Closing Date, Assignee shall (and shall cause all successors to its interests in any of the Assets to):

(a) at Assignor’s request from time to time, support Assignor or any Affiliate of Assignor as operator of any existing or proposed oil and gas wells within the Subject Sections or Wellbore Only Sections, and

(b) at Assignor’s request from time to time not to exceed five years after the Closing, convey to Assignor’s designee interests in one or more Subject Section Leases constituting one Net Mineral Acre in a Subject Section or, if lesser, the amount of Net Mineral Acres in such Subject Section included in the Assets (excluding, for the avoidance of doubt, any interest in any existing well in such Subject Section) in exchange for Assignor’s payment of \$1,000 to Assignee, each such conveyance to be (i)

effective as of the first day of the month after the date of such request and (ii) made within ten Business Days after such request pursuant to a form of conveyance provided by Assignor, it being understood that Assignor shall not be entitled to make more than one request per Subject Section.

Assignee's obligations under this *Section 3.2* shall run with the lands underlying the Assets.

3.3 **Further Assurances.** Assignor covenants and agrees to execute and deliver to Assignee all such other and additional instruments and other documents and will do all such other acts and things as may be necessary more fully to assure to Assignee or its successors or assigns, all of the respective properties, rights and interests herein and hereby granted or intended to be granted.

3.4 **Construction.** The captions and section numbers in this Assignment are for convenience only and shall not be considered a part of or affect the construction or interpretation of any provision of this Assignment. References in this Assignment to sections and exhibits are to sections and exhibits of this Assignment unless otherwise specified. As used herein, the words "include", "includes", and "including" shall mean, in each case, "include, without limitation", "includes, without limitation", and "including, without limitation."

3.5 **Successors and Assigns.** This Assignment shall be binding upon and inure to the benefit of the Parties and their respective successors and assigns.

3.6 **Counterparts.** This Assignment may be executed in any number of counterparts, and each counterpart hereof shall be effective as to each Party that executes the same whether or not all of such Parties execute the same counterpart. If counterparts of this Assignment are executed, the signature pages from various counterparts may be combined into one composite instrument for all purposes. All counterparts together shall constitute only one Assignment, but each counterpart shall be considered an original.

3.7 **Subrogation.** To the extent applicable with respect to the Assets and to the extent Assignor may legally assign such rights and grant such subrogation, Assignee is hereby specifically assigned, and subrogated to, all warranties of title which Assignor may have from predecessors in interest (other than Assignor or any of its respective Affiliates).

3.8 **Severability.** If any provision of this Assignment is held invalid or unenforceable by any court of competent jurisdiction, the other provisions of this Assignment shall remain in full force and effect. The Parties further agree that if any provision contained herein is, to any extent, held invalid or unenforceable in any respect under the Laws governing this Assignment, they shall take any actions necessary to render the remaining terms and provisions of this Assignment valid and enforceable to the fullest extent permitted by Law and, to the extent necessary, shall amend or otherwise modify this Assignment to replace any term or provision contained herein that is held invalid or unenforceable with a valid and enforceable provision giving effect to the intent of the Parties to the greatest extent legally permissible and in accordance with the PSA.

3.9 **Exhibits.** All exhibits attached hereto are hereby made a part hereof and incorporated herein by this reference. Unless provided otherwise, all recording references in such exhibits are to the appropriate records of the counties or parishes in which the Assets are located.

3.10 **Recording.** In addition to filing this Assignment, the Parties shall execute and file with the appropriate authorities, whether federal, state or local, all forms or instruments required by applicable Law to effectuate the conveyance contemplated hereby. Said instruments shall be deemed to contain all of the exceptions, reservations, rights, titles and privileges set forth herein as fully as though the same were set

forth in each such instrument. The interests conveyed by such separate assignments are the same, and not in addition to the Assets conveyed herein.

3.11 **Conspicuous.** ASSIGNOR AND ASSIGNEE AGREE THAT, TO THE EXTENT REQUIRED BY APPLICABLE LAW TO BE EFFECTIVE, THE PROVISIONS IN THIS ASSIGNMENT IN BOLD-TYPE FONT ARE “CONSPICUOUS” FOR THE PURPOSE OF ANY APPLICABLE LAW.

3.12 **Exhibits.** Exhibits referred to herein are hereby incorporated and made a part of this Assignment for all purposes by such reference.

3.13 **Several Liability.** Each Assignor shall be severally liable for the full performance of all of such Assignor’s obligations under this Assignment.

[Remainder of page intentionally blank. Signature and Acknowledgment Pages follow]

IN WITNESS WHEREOF authorized representatives of Assignor and Assignee have executed this Assignment on the dates set forth in their respective acknowledgements hereto, but this Assignment shall be effective for all purposes as of the Effective Time.

ASSIGNOR:

CITIZEN ENERGY III, LLC

By: 
Name: James Woods
Title: Vice President - Land

ACKNOWLEDGEMENT

STATE OF OKLAHOMA §
 §
COUNTY OF TULSA §

This instrument was acknowledged before me on this 30 day of May, 2024, by James Woods, as Vice President - Land of CITIZEN ENERGY III, LLC, a Delaware limited liability company, on behalf of said limited liability company.




Notary Public, State of Oklahoma

ASSIGNOR:

CITIZEN MINERAL, LLC

By: 
Name: James Woods
Title: Vice President - Land

ACKNOWLEDGEMENT

STATE OF OKLAHOMA

§
§
§

COUNTY OF TULSA

This instrument was acknowledged before me on this 30 day of May, 2024, by James Woods, as Vice President - Land of CITIZEN MINERAL, LLC, a Delaware limited liability company, on behalf of said limited liability company.




Notary Public, State of Oklahoma

ASSIGNOR:

ROAN RESOURCES LLC

By: 
 Name: James Woods
 Title: Executive Vice President - Land

ACKNOWLEDGEMENT

STATE OF OKLAHOMA


§

COUNTY OF TULSA

§

§


This instrument was acknowledged before me on this 30 day of May, 2024, by James Woods, as Executive Vice President - Land of ROAN RESOURCES LLC, a Delaware limited liability company, on behalf of said limited liability company.




 Notary Public, State of Oklahoma

ASSIGNEE:

ROK ENERGY, LLC

By: 
Name: **Jack Sattler**
Title: Executive Vice President


ACKNOWLEDGEMENT

STATE OF Colorado
COUNTY OF Weld

§
§
§

This instrument was acknowledged before me on this 30th day of May, 2024, by Jack Sattler, as Executive Vice President of ROK ENERGY, LLC, a Colorado limited liability company, on behalf of said limited liability company.




Notary Public, State of Colorado

I-2024-002517 Book 3549 Pg 296
06/12/2024 11:13am Pg 0284-0368
Fee: \$186.00 Doc: \$0.00
Jeannie Boevers - Kingfisher County Clerk
State of Oklahoma

I-2024-002487 Book 3549 Pg 9
06/11/2024 1:06pm Pg 0001-0081
Fee: \$178.00 Doc: \$0.00
Jeannie Boevers - Kingfisher County Clerk
State of Oklahoma

Exhibit A - Part 1

Attached to that certain Assignment and Bill of Sale, dated effective March 1, 2024, by and among
Citizen Energy III, LLC, Citizen Mineral, LLC, Roan Resources LLC and ROK Energy, LLC

Wells

[See attached]

Exhibit A-1

**Attached to that certain Assignment and Bill of Sale dated effective March 1, 2024, by and between
Citizen Energy III, LLC, Citizen Mineral, LLC and Roan Resources LLC (collectively "Assignor")
and ROK Energy, LLC ("Assignee")**

COUNTY	API	Well Name	Section	Township	Range
KINGFISHER	3507325961	WICKERMAN 1505 1-13MH	13	15N	05W
KINGFISHER	3507325819	VEDAJAC 1505 1-11MH	14	15N	05W
KINGFISHER	3507325272	DIXON 1505 3-16MH	16	15N	05W
KINGFISHER	3507322737	OVERLAND-MAXON 2-30	30	15N	05W
KINGFISHER	3507322673	DICKERSON 1-34	34	15N	05W
KINGFISHER	3507324929	BASS BOYS 1-1H	1	16N	05W
KINGFISHER	3507325896	BLAID 1605 1-2MH	2	16N	05W
KINGFISHER	3507325835	COPPERPLATE 1605 1-3MH	3	16N	05W
KINGFISHER	3507325707	JACOB 1605 1-8MH	8	16N	05W
KINGFISHER	3507326527	MOUSE RAT 1605 10-9MH	9	16N	05W
KINGFISHER	3507326529	MOUSE RAT 1605 7-9MH	9	16N	05W
KINGFISHER	3507325827	MOUSE RAT 1605 1-9MH	16	16N	05W
KINGFISHER	3507326526	MOUSE RAT 1605 2-9MH	16	16N	05W
KINGFISHER	3507325409	CLEARVIEW 1605 1-17MH	17	16N	05W
KINGFISHER	3507325959	ARCHER 1605 1-23MH	26	16N	05W
KINGFISHER	3507326859	FORMAN 1605 2LOHX-29-32	29	16N	05W
KINGFISHER	3507325493	DALWHINNIE 1605 1-31MH	30	16N	05W
KINGFISHER	3507326023	DALWHINNIE 1605 6-31MH	30	16N	05W
KINGFISHER	3507326063	DALWHINNIE 1605 8-31 MH	30	16N	05W
KINGFISHER	3507326122	DALWHINNIE 1605 9-31 MH	30	16N	05W
KINGFISHER	3507325417	BEST THIRTY 1505 1-5MH	32	16N	05W
KINGFISHER	3507325017	BORELLI 1705 4-8MH	8	17N	05W
KINGFISHER	3507325087	BORELLI 1705 5-8MH	8	17N	05W
KINGFISHER	3507325096	DODD 1705 3-8MH	8	17N	05W
KINGFISHER	3507350424	LINCOLN SE UNIT 9-2	8	17N	05W
KINGFISHER	3507325534	ALICAT 1705 1-2MH	11	17N	05W
KINGFISHER	3507325303	CALDWELL 1-14H	14	17N	05W
KINGFISHER	3507335632	LINCOLN SE OSWEGO 29-2	17	17N	05W
KINGFISHER	3507324941	POOL 2-17H	17	17N	05W
KINGFISHER	3507324831	JECH 1-20H	20	17N	05W
KINGFISHER	3507336163	LINCOLN SE OSWEGO UNIT 50-20	20	17N	05W

1-2024-002487 Book 3549 Pg 10
06/11/2024 1:06pm Pg 0001-0081
Fee: \$178.00 Doc: \$0.00
Jeannie Boevers - Kingfisher County Clerk
State of Oklahoma

1-2024-002517 Book 3549 Pg 297
06/12/2024 11:13am Pg 0284-0368
Fee: \$186.00 Doc: \$0.00
Jeannie Boevers - Kingfisher County Clerk
State of Oklahoma

KINGFISHER	3507321332	LINCOLN SE OSWEGO UNIT 51-2	20	17N	05W
KINGFISHER	3507336167	LINCOLN SE OSWEGO UNIT 54-2	21	17N	05W
KINGFISHER	3507320100	RISING 1	25	17N	05W
KINGFISHER	3507324816	CURLY 1-26H	26	17N	05W
KINGFISHER	3507325828	DRAGMAN 17-05-26-1H	26	17N	05W
KINGFISHER	3507324756	CORWIN 1-34H	34	17N	05W
KINGFISHER	3507324799	KATHY JAMES 1-35H	35	17N	05W
KINGFISHER	3507324802	PK 1-35H	35	17N	05W
KINGFISHER	3507324790	RIGDON 1-36H	36	17N	05W
KINGFISHER	3507325951	BIGFOOT WALLACE 18-05-09 2MH	4	18N	05W
KINGFISHER	3507325949	THE TEXAS BULL 18-05-09 10H	4	18N	05W
KINGFISHER	3507325393	BROCKET 18-05-09 1H	9	18N	05W
KINGFISHER	3507350237	INEZ	10	18N	05W
KINGFISHER	3507323451	JICO-JONES 1	10	18N	05W
KINGFISHER	3507325260	NELSON 1805 4-18MH	18	18N	05W
KINGFISHER	3507324857	BRETT 17-M4H	17	19N	05W
KINGFISHER	3507300446	WILL #1	18	19N	05W
KINGFISHER	3507325113	PRISCILLA 30-M3H	19	19N	05W
KINGFISHER	3507326289	BRETT 17-M1NH	20	19N	05W
KINGFISHER	3507326291	BRETT 17-M2NH	20	19N	05W
KINGFISHER	3507326290	BRETT 17-M3NH	20	19N	05W
KINGFISHER	3507326384	BRETT 17-M6NH	20	19N	05W
KINGFISHER	3507325882	BARNES 30 O1H	31	19N	05W
KINGFISHER	3507325602	KIERA 1506 1H-3X	3	15N	06W
KINGFISHER	3507325184	VICKIE 1H-5X	8	15N	06W
KINGFISHER	3507323056	BENDA 2-10	10	15N	06W
KINGFISHER	3507325887	CATERPILLAR 1506 1-11MH	11	15N	06W
KINGFISHER	3507326595	VALHALLA 1506 1-14MH	11	15N	06W
KINGFISHER	3507326597	VALHALLA 1506 2-14MH	11	15N	06W
KINGFISHER	3507325213	GEORGE 1H-21	16	15N	06W
KINGFISHER	3507324035	BETTE-L 2	1	16N	06W
KINGFISHER	3507321967	BETTY-L 1	1	16N	06W
KINGFISHER	3507326054	DAYDRINKER 1606 10-1MH	1	16N	06W
KINGFISHER	3507326051	DAYDRINKER 1606 7-1MH	1	16N	06W
KINGFISHER	3507326052	DAYDRINKER 1606 9-1MH	1	16N	06W
KINGFISHER	3507325519	GOOSE 1606 1LMH-3	3	16N	06W
KINGFISHER	3507325520	JESTER 1606 1UMH-3	3	16N	06W
KINGFISHER	3507326151	JESTER 1606 2LOH-3	3	16N	06W
KINGFISHER	3507326152	JESTER 1606 3UMH-3	3	16N	06W

I-2024-002617 **Book 3649 Pg 298**
 06/12/2024 11:13am **Pg 0284-0368**
 Fee: \$ 186.00 Doc: \$0.00
 Jeannie Boevers - Kingfisher County Clerk
 State of Oklahoma

I-2024-002497 **Book 3649 Pg 11**
 06/11/2024 1:06pm **Pg 0001-0081**
 Fee: \$ 178.00 Doc: \$0.00
 Jeannie Boevers - Kingfisher County Clerk
 State of Oklahoma

KINGFISHER 3507326153	JESTER 1606 4LOH-3	3	16N	06W
KINGFISHER 3507326154	JESTER 1606 5UMH-3	3	16N	06W
KINGFISHER 3507325619	HOLLYWOOD 1606 1LMH-4	4	16N	06W
KINGFISHER 3507325275	VIPER 1606 1UMH-4	4	16N	06W
KINGFISHER 3507325230	JADE 1H-5X	8	16N	06W
KINGFISHER 3507325781	ZEPPELIN 1606 1-10MH	10	16N	06W
KINGFISHER 3507325814	ZEPPELIN 1606 3-10MH	10	16N	06W
KINGFISHER 3507325815	ZEPPELIN 1606 5-10MH	10	16N	06W
KINGFISHER 3507325830	ZEPPELIN 1606 6-10MH	10	16N	06W
KINGFISHER 3507326579	TOAD 1606 2LOH-14	11	16N	06W
KINGFISHER 3507326580	TOAD 1606 3LOH-14	11	16N	06W
KINGFISHER 3507325900	DAYDRINKER 1606 6-1MH	12	16N	06W
KINGFISHER 3507323863	FRANK 2-A	12	16N	06W
KINGFISHER 3507325973	ODIE 1606 10-12MH	12	16N	06W
KINGFISHER 3507325464	ODIE 1606 1-12MH	12	16N	06W
KINGFISHER 3507325846	ODIE 1606 3-12MH	12	16N	06W
KINGFISHER 3507325847	ODIE 1606 4-12MH	12	16N	06W
KINGFISHER 3507325867	ODIE 1606 6-12MH	12	16N	06W
KINGFISHER 3507325971	ODIE 1606 7-12MH	12	16N	06W
KINGFISHER 3507325972	ODIE 1606 9-12MH	12	16N	06W
KINGFISHER 3507324149	TRACEE CHENOWETH 12 1	12	16N	06W
KINGFISHER 3507325841	BUNKER BUSTER 1606 1-13MH	13	16N	06W
KINGFISHER 3507326516	BUNKER BUSTER 1606 2-13MH	13	16N	06W
KINGFISHER 3507326515	BUNKER BUSTER 1606 3-13MH	13	16N	06W
KINGFISHER 3507326514	BUNKER BUSTER 1606 4-13MH	13	16N	06W
KINGFISHER 3507325471	TOAD 1606 #1UMH-14	14	16N	06W
KINGFISHER 3507325904	JOHN 15-16-6 1HC	15	16N	06W
KINGFISHER 3507326661	RUTH 10-16-6 4HC	15	16N	06W
KINGFISHER 3507326224	RUTH 15-16-6 2HC	15	16N	06W
KINGFISHER 3507326223	RUTH 15-16-6 3HC	15	16N	06W
KINGFISHER 3507325235	UNCLE BILL 1H-21	16	16N	06W
KINGFISHER 3507326769	CHURCH 1606 2H-17X	17	16N	06W
KINGFISHER 3507326770	CHURCH 1606 3H-17X	17	16N	06W
KINGFISHER 3507326767	JADE 1606 2H-5X	17	16N	06W
KINGFISHER 3507326768	JADE 1606 3H-5X	17	16N	06W
KINGFISHER 3507326773	JADE 1606 4H-5X	17	16N	06W
KINGFISHER 3507325175	CHURCH 1H-17X	20	16N	06W
KINGFISHER 3507325227	KING KOOPA 1606 1UMH-22	22	16N	06W
KINGFISHER 3507326130	KING KOOPA 1606 2LMH-22	22	16N	06W

I-2024-002487 Book 3549 Pg 12
 06/11/2024 1:05pm Pg 0001-0081
 Fee: \$178.00 Doc: \$0.00
 Jeannie Beavers - Kingfisher County Clerk
 State of Oklahoma

I-2024-002517 Book 3549 Pg 289
 06/12/2024 11:13am Pg 0284-0368
 Fee: \$186.00 Doc: \$0.00
 Jeannie Beavers - Kingfisher County Clerk
 State of Oklahoma

KINGFISHER 3507326132	KING KOOPA 1606 3UMH-22	22	16N	06W
KINGFISHER 3507326131	KING KOOPA 1606 4UMH-22	22	16N	06W
KINGFISHER 3507326147	KING KOOPA 1606 5LMH-22	22	16N	06W
KINGFISHER 3507326148	KING KOOPA 1606 6UMH-22	22	16N	06W
KINGFISHER 3507325108	PATRICK 1H-28X	33	16N	06W
KINGFISHER 3507325562	SADIEBUG 1606 1-35MH	35	16N	06W
KINGFISHER 3507326251	SADIEBUG 1606 5-35MH	35	16N	06W
KINGFISHER 3507326287	SADIEBUG 1606 6-35MH	35	16N	06W
KINGFISHER 3507326286	SADIEBUG 1606 8-35MH	35	16N	06W
KINGFISHER 3507325490	STEELE 1806 1-34RMH	3	17N	06W
KINGFISHER 3507325561	FARRAR 1806 1-32MH	5	17N	06W
KINGFISHER 3507325632	RAE 32-18-6 2H	5	17N	06W
KINGFISHER 3507326983	THEMER 32-18-6 3HO	5	17N	06W
KINGFISHER 3507327020	THEMER 32-18-6 4HO	5	17N	06W
KINGFISHER 3507325189	FOSTER 1706 5-24MH	13	17N	06W
KINGFISHER 3507325648	FOSTER 1706 6B-24MH	13	17N	06W
KINGFISHER 3507325621	FOSTER 1706 7-24MH	13	17N	06W
KINGFISHER 3507325305	DALMORE 1706 4-17MH	17	17N	06W
KINGFISHER 3507323732	PERDUE 2-17 2	17	17N	06W
KINGFISHER 3507324426	FOSTER 24-1	24	17N	06W
KINGFISHER 3507325640	LINCOLN SE OSWEGO 43-3HO	24	17N	06W
KINGFISHER 3507336220	LINCOLN SE OSWEGO UNIT 44-1	24	17N	06W
KINGFISHER 3507325691	LINCOLN SE OSWEGO UNIT 97-3HO	25	17N	06W
KINGFISHER 3507326852	BENDA 3-16-6 1H	26	17N	06W
KINGFISHER 3507326903	BENDA 3-16-6 2HO	26	17N	06W
KINGFISHER 3507326031	STRAIGHT EDGE 1706 2-35MH	26	17N	06W
KINGFISHER 3507326065	STRAIGHT EDGE 1706 3-35RMH	26	17N	06W
KINGFISHER 3507325999	STRAIGHT EDGE 1706 5-35MH	26	17N	06W
KINGFISHER 3507325990	LANKARD 1706 3-34MH	27	17N	06W
KINGFISHER 3507325991	LANKARD 1706 5-34MH	27	17N	06W
KINGFISHER 3507325268	LANKARD 1706 6-34MH	27	17N	06W
KINGFISHER 3507325992	LANKARD 1706 7-34MH	27	17N	06W
KINGFISHER 3507325742	LANKARD 1706 8-34MH	34	17N	06W
KINGFISHER 3507325783	LANKARD 1706 9-34MH	34	17N	06W
KINGFISHER 3507326925	LANKARD FAMILY 3-16-6 3HO	34	17N	06W
KINGFISHER 3507326934	LANKARD FAMILY 3-16-6 4HO	34	17N	06W
KINGFISHER 3507326818	BRANSCUM 35-17-6 1H	35	17N	06W
KINGFISHER 3507326015	STRAIGHT EDGE 1706 10-35MH	35	17N	06W
KINGFISHER 3507326038	STRAIGHT EDGE 1706 6-35MH	35	17N	06W

I-2024-002617 **Book 3649 Pg 300**
 06/12/2024 11:13am **Pg 0284-0368**
 Fee: \$185.00 Doc: \$0.00
 Jeannie Boevers - Kingfisher County Clerk
 State of Oklahoma

I-2024-002487 **Book 3649 Pg 13**
 06/11/2024 1:06pm **Pg 0001-0081**
 Fee: \$178.00 Doc: \$0.00
 Jeannie Boevers - Kingfisher County Clerk
 State of Oklahoma

KINGFISHER	3507326037	STRAIGHT EDGE 1706 7-35MH	35	17N	06W
KINGFISHER	3507326030	STRAIGHT EDGE 1706 9-35MH	35	17N	06W
KINGFISHER	3507325775	BOLLENBACH 36-17-6 1H	36	17N	06W
KINGFISHER	3507325776	BOLLENBACH 36-17-6 2H	36	17N	06W
KINGFISHER	3507327018	PAULINE 32-18-6 5HO	5	17W	06W
KINGFISHER	3507325881	DEETS 18-06-13 1MH	13	18N	06W
KINGFISHER	3507325526	VIVIAN 13-18-6 1H	13	18N	06W
KINGFISHER	3507325678	EARL 14-18-6 1H	14	18N	06W
KINGFISHER	3507325679	EARL 14-18-6 2H	14	18N	06W
KINGFISHER	3507325680	EARL 14-18-6 3H	14	18N	06W
KINGFISHER	3507325919	EARL 14-18-6 4HC	14	18N	06W
KINGFISHER	3507326040	STATES 15-18-6 4HC	15	18N	06W
KINGFISHER	3507325327	CALDWELL 22-18-6 1H	22	18N	06W
KINGFISHER	3507325307	MITCHELL 1806 2B-27MH	22	18N	06W
KINGFISHER	3507327013	MCCORMICK 13-18-6 2HO	24	18N	06W
KINGFISHER	3507325558	BRIDAL 22-18-6 2H	27	18N	06W
KINGFISHER	3507325559	BRIDAL 22-18-6 3H	27	18N	06W
KINGFISHER	3507326660	RITA 27-18-6 1HC	27	18N	06W
KINGFISHER	3507325289	INGLE 32-18-6 1H	32	18N	06W
KINGFISHER	3507325524	MCNULTY 1806 1-33MH	33	18N	06W
KINGFISHER	3507326625	STEELE 1806 #2-34MH	34	18N	06W
KINGFISHER	3507326641	WALT 26-03HX	26	19N	06W
KINGFISHER	3507326757	RALPH 1507 2H-15X	10	15N	07W
KINGFISHER	3507326758	RALPH 1507 3H-15X	10	15N	07W
KINGFISHER	3507326759	RALPH 1507 4H-15X	10	15N	07W
KINGFISHER	3507326813	KRETCHMAR 1507 2H-2X	11	15N	07W
KINGFISHER	3507324808	KRETCHMAR 1H-2W	11	15N	07W
KINGFISHER	3507326804	KNAUSS 1507 2H-1X	12	15N	07W
KINGFISHER	3507326805	KNAUSS 1507 3H-1X	12	15N	07W
KINGFISHER	3507326806	KNAUSS 1507 4H-1X	12	15N	07W
KINGFISHER	3507324981	KNAUSS 1H-1X	12	15N	07W
KINGFISHER	3507326688	MARY 1507 2H-34XX	15	15N	07W
KINGFISHER	3507326691	MARY 1507 3H-34XX	15	15N	07W
KINGFISHER	3507326694	MARY 1507 4H-34XX	15	15N	07W
KINGFISHER	3507326695	MARY 1507 5H-3X	15	15N	07W
KINGFISHER	3507324864	MARY 1H-3X	16	15N	07W
KINGFISHER	3507325668	ROBERT 1507 1H-21	21	15N	07W
KINGFISHER	3507326750	RPM 1507 2H-16X	21	15N	07W
KINGFISHER	3507326751	RPM 1507 3H-16X	21	15N	07W

I-2024-002487 Book 3549 Pg 14
 06/11/2024 1:06pm Pg 0001-0081
 Fee: \$178.00 Doc: \$0.00
 Jeannie Boevers - Kingfisher County Clerk
 State of Oklahoma

I-2024-002617 Book 3549 Pg 301
 06/12/2024 11:13am Pg 0284-0368
 Fee: \$185.00 Doc: \$0.00
 Jeannie Boevers - Kingfisher County Clerk
 State of Oklahoma

KINGFISHER	3507325100	RPM 1H-16X	21	15N	07W
KINGFISHER	3507323679	POST 22-1	22	15N	07W
KINGFISHER	3507325034	RALPH IH-15X	22	15N	07W
KINGFISHER	3507326861	COFFEY 1507 2H-27X	27	15N	07W
KINGFISHER	3507326862	COFFEY 1507 3H-27X	27	15N	07W
KINGFISHER	3507325379	KUDRON 33-15N-7W 1H	33	15N	07W
KINGFISHER	3507325434	GERALDINE IH-36X	1	16N	07W
KINGFISHER	3507325291	EDDIE 1H-34X	3	16N	07W
KINGFISHER	3507325292	RUZEK IH-3X	3	16N	07W
KINGFISHER	3507325097	JULIE KAY IH-6X	7	17N	07W
KINGFISHER	3507325966	GM 12-17-7 1HC	12	17N	07W
KINGFISHER	3507325967	GM 12-17-7 2HC	12	17N	07W
KINGFISHER	3507325968	GM 12-17-7 3HC	12	17N	07W
KINGFISHER	3507326109	HARRIS 12-17-7 4HC	12	17N	07W
KINGFISHER	3507326110	HARRIS 12-17-7 5HC	12	17N	07W
KINGFISHER	3507325216	TRIPLE M IH-18	18	17N	07W
KINGFISHER	3507325255	CORNER POCKET 1707 1UMH 25	25	17N	07W
KINGFISHER	3507325270	RUSSELL 1H-17X	29	17N	07W
KINGFISHER	3507326878	ROADRUNNER 6_7-16N-7W 2MHX	31	17N	07W
KINGFISHER	3507326879	ROADRUNNER 6_7-16N-7W 3MHX	31	17N	07W
KINGFISHER	3507325780	ROADRUNNER 6_7-16N-7W IHX	32	17N	07W
KINGFISHER	3507326881	CORNER POCKET 1707 2LOH-2	36	17N	07W
KINGFISHER	3507326882	CORNER POCKET 1707 3LOHX-	36	17N	07W
KINGFISHER	3507326883	CORNER POCKET 1707 4LOHX-	36	17N	07W
KINGFISHER	3507325300	VINCENT 25-18-7 IH	25	18N	07W
KINGFISHER	3507326613	GOVERNOR PEASE 19-07-18 IMH	7	19N	07W
KINGFISHER	3507324619	GEORGIA 1-7 N/O	7	15N	08W
KINGFISHER	3507326823	DENNIS 1608 2H-1X	1	16N	08W
KINGFISHER	3507326824	DENNIS 1608 3H-1X	1	16N	08W
KINGFISHER	3507326825	DENNIS 1608 4H-1X	1	16N	08W
KINGFISHER	3507326826	DENNIS 1608 5H-1X	1	16N	08W
KINGFISHER	3507325110	DENNIS 1H-1X	1	16N	08W
KINGFISHER	3507326827	MUEGGENBORG 1708 2H-25X	1	16N	08W
KINGFISHER	3507326828	MUEGGENBORG 1708 3H-25X	1	16N	08W
KINGFISHER	3507324895	MUEGGENBORG IH-25X	1	16N	08W
KINGFISHER	3507321149	UHLENHAKE I	12	16N	08W
KINGFISHER	3507324939	CONNIE 1H-15X	27	16N	08W
KINGFISHER	3507326713	CONNIE FED 1608 5H-15X	27	16N	08W
KINGFISHER	3507326710	CONNIE FIU 1608 2H-15X	27	16N	08W

I-2024-002517 **Book 3549 Pg 302**
 06/12/2024 11:13am
 Fee: \$186.00 Doc: \$0.00
 Jeannie Boevers - Kingfisher County Clerk
 State of Oklahoma

I-2024-002497 **Book 3549 Pg 15**
 06/11/2024 1:06pm
 Fee: \$178.00 Doc: \$0.00
 Jeannie Boevers - Kingfisher County Clerk
 State of Oklahoma

KINGFISHER	3507326711	CONNIE FIU 1608 3H-15X	27	16N	08W
KINGFISHER	3507326712	CONNIE FIU 1608 4H-15X	27	16N	08W
KINGFISHER	3507325494	JOHNNY 32-1H	5	17N	08W
KINGFISHER	3507326742	JIMENEZ 1708 2H-16X	21	17N	08W
KINGFISHER	3507326743	JIMENEZ 1708 3H-16X	21	17N	08W
KINGFISHER	3507326744	JIMENEZ 1708 4H-16X	21	17N	08W
KINGFISHER	3507326745	JIMENEZ 1708 5H-16X	21	17N	08W
KINGFISHER	3507325206	JIMENEZ 1H-16X	21	17N	08W
KINGFISHER	3507325350	WILLIAM 1H-14X	23	17N	08W
KINGFISHER	3507325180	STORM 1H-13X	24	17N	08W
KINGFISHER	3507326726	MIKE 1708 2H-17X	29	17N	08W
KINGFISHER	3507326727	MIKE 1708 3H-17X	29	17N	08W
KINGFISHER	3507326728	MIKE 1708 4H-17X	29	17N	08W
KINGFISHER	3507325219	MIKE 1H-17X	29	17N	08W
KINGFISHER	3507325920	BARRY BOLLENBACH 1-5MH	5	18N	08W
KINGFISHER	3507326549	BRISTOL 1808 15-1MH	10	18N	08W
KINGFISHER	3507320998	IRVIN 1	31	19N	08W
KINGFISHER	3507324368	G C HAFFNER 1	4	15N	09W
KINGFISHER	3507324062	HAFFNER 3	4	15N	09W
KINGFISHER	3507324613	JUSTICE 1-8	8	15N	09W
KINGFISHER	3507324300	BUCKNER 10-A	10	15N	09W
KINGFISHER	3507324604	CAMERON 1-10	10	15N	09W
KINGFISHER	3507321984	GLENNA 10-A	10	15N	09W
KINGFISHER	3507324245	GLENNA 10-B	10	15N	09W
KINGFISHER	3507324463	MCCARTHY 1-10	10	15N	09W
KINGFISHER	3507325066	SAGE 1-15H	15	15N	09W
KINGFISHER	3507325361	HAROLD 16 9-15N-9W IHX	16	15N	09W
KINGFISHER	3507326410	HAROLD 16_9-15N-9W 2HX	16	15N	09W
KINGFISHER	3507326411	HAROLD 16_9-15N-9W 3HX	16	15N	09W
KINGFISHER	3507326412	HAROLD 16_9-15N-9W 4HX	16	15N	09W
KINGFISHER	3507326413	HAROLD 16_9-15N-9W 5HX	16	15N	09W
KINGFISHER	3507324534	WLH INC 1-21	21	15N	09W
KINGFISHER	3507324262	ALIG 1	22	15N	09W
KINGFISHER	3507324448	KREMEIER 1-22	22	15N	09W
KINGFISHER	3507325872	MISS MARY 2H-2227X	22	15N	09W
KINGFISHER	3507325871	MISS MARY 3H-2227X	22	15N	09W
KINGFISHER	3507324377	PERDUE NELLIE I	22	15N	09W
KINGFISHER	3507325886	QUENTIN 1-22H	22	15N	09W
KINGFISHER	3507324557	ALIG 1-27	27	15N	09W

I-2024-002487 Book 3549 Pg 16
06/11/2024 1:06pm Pg 0001-0081
Fee: \$178.00 Doc: \$0.00
Jeannie Boevers - Kingfisher County Clerk
State of Oklahoma

I-2024-002517 Book 3549 Pg 303
06/12/2024 11:13am Pg 0284-0368
Fee: \$185.00 Doc: \$0.00
Jeannie Boevers - Kingfisher County Clerk
State of Oklahoma

KINGFISHER 3507326352	MISS MARY 5H-2722X	27	15N	09W
KINGFISHER 3507326353	MISS MARY 6H-2722X	27	15N	09W
KINGFISHER 3507324649	VOYAGER 1-27	27	15N	09W
KINGFISHER 3507325225	ALIG 1H-35	35	15N	09W
KINGFISHER 3507323417	GRELLNER A-1	35	15N	09W
KINGFISHER 3507325663	KATIE 1509 1H-36	36	15N	09W
KINGFISHER 3507325703	MOSASAURUS 4-16N-9W 11H	4	16N	09W
KINGFISHER 3507325704	MOSASAURUS 4-16N-9W 12H	4	16N	09W
KINGFISHER 3507325705	MOSASAURUS 4-16N-9W 13H	4	16N	09W
KINGFISHER 3507325706	MOSASAURUS 4-16N-9W 14H	4	16N	09W
KINGFISHER 3507325469	MOSASAURUS 4-16N-9W 1H	4	16N	09W
KINGFISHER 3507325758	MOSASAURUS 4-16N-9W 2H	4	16N	09W
KINGFISHER 3507325759	MOSASAURUS 4-16N-9W 3H	4	16N	09W
KINGFISHER 3507325760	MOSASAURUS 4-16N-9W 4H	4	16N	09W
KINGFISHER 3507325761	MOSASAURUS 4-16N-9W 5H	4	16N	09W
KINGFISHER 3507325767	MOSASAURUS 4-16N-9W 6H	4	16N	09W
KINGFISHER 3507325762	MOSASAURUS 4-16N-9W 7H	4	16N	09W
KINGFISHER 3507325763	MOSASAURUS 4-16N-9W 8H	4	16N	09W
KINGFISHER 3507325764	MOSASAURUS 4-16N-9W 9H	4	16N	09W
KINGFISHER 3507325383	PRIVOTT 17-20-16N-9W 1HX	8	16N	09W
KINGFISHER 3507326437	CASCADE 14-23-16N-9W 2HX	14	16N	09W
KINGFISHER 3507326438	CASCADE 14-23-16N-9W 3HX	14	16N	09W
KINGFISHER 3507326439	CASCADE 14-23-16N-9W 4HX	14	16N	09W
KINGFISHER 3507326442	PRIVOTT 17_20-16N-9W 3HX	17	16N	09W
KINGFISHER 3507326443	PRIVOTT 17-20-16N-9W 4HX	17	16N	09W
KINGFISHER 3507326444	PRIVOTT 17-20-16N-9W 5HX	17	16N	09W
KINGFISHER 3507326449	PRIVOTT 17-20-16N-9W 6HX	17	16N	09W
KINGFISHER 3507326454	PRIVOTT 17_20-16N-9W 2HX	18	16N	09W
KINGFISHER 3507324152	YOST 'D' I	20	16N	09W
KINGFISHER 3507322656	KUNNEMAN A I	21	16N	09W
KINGFISHER 3507326686	LO-NIC BIA 1609 2-28-21MXH	21	16N	09W
KINGFISHER 3507326685	LO-NIC BIA 1609 3-28-21MXH	21	16N	09W
KINGFISHER 3507326684	LO-NIC BIA 1609 4-28-21MXH	21	16N	09W
KINGFISHER 3507325131	CASCADE 2314 1H	23	16N	09W
KINGFISHER 3507326186	NORTHWOODS 26_35-16N-9W 2HX	26	16N	09W
KINGFISHER 3507326185	NORTHWOODS 26_35-16N-9W 3HX	26	16N	09W
KINGFISHER 3507326182	NORTHWOODS 26_35-16N-9W 5HX	26	16N	09W
KINGFISHER 3507324650	CONLEY 3-28	28	16N	09W
KINGFISHER 3507324088	CONLEY A I	29	16N	09W

I-2024-002617 **Book 3649 Pg 304**
 06/12/2024 11:13am **Pg 0284-0368**
 Fee: \$185.00 Doc: \$0.00
 Jeannie Boevers - Kingfisher County Clerk
 State of Oklahoma

I-2024-002487 **Book 3649 Pg 17**
 06/11/2024 1:06pm **Pg 0001-0081**
 Fee: \$178.00 Doc: \$0.00
 Jeannie Boevers - Kingfisher County Clerk
 State of Oklahoma

KINGFISHER 3507325804	SMILODON 29-16N-9W 1H	29	16N	09W
KINGFISHER 3507325803	SMILODON 29-16N-9W 2H	29	16N	09W
KINGFISHER 3507325805	SMILODON 29-16N-9W 3H	29	16N	09W
KINGFISHER 3507325806	SMILODON 29-16N-9W 4H	29	16N	09W
KINGFISHER 3507325367	PUMPHOUSE 32 29-16N-9W 1HX	32	16N	09W
KINGFISHER 3507324132	HUBBARD E I	33	16N	09W
KINGFISHER 3507324389	JENNIE I	33	16N	09W
KINGFISHER 3507324156	MAJOR I	33	16N	09W
KINGFISHER 3507325163	CURTIS 1H-1X	13	17N	09W
KINGFISHER 3507326599	CHANNEL 1709 5H-30X	19	17N	09W
KINGFISHER 3507326600	CHANNEL 1709 6H-30X	19	17N	09W
KINGFISHER 3507326601	CHANNEL 1709 7H-30X	19	17N	09W
KINGFISHER 3507325923	HAUSER 1709 6H-27X	21	17N	09W
KINGFISHER 3507325372	LULA 1H-16X	21	17N	09W
KINGFISHER 3507325935	HAUSER 1709 2H-27X	27	17N	09W
KINGFISHER 3507325936	HAUSER 1709 4H-27X	27	17N	09W
KINGFISHER 3507326604	CHANNEL 1709 2H-30X	30	17N	09W
KINGFISHER 3507326605	CHANNEL 1709 3H-30X	30	17N	09W
KINGFISHER 3507326606	CHANNEL 1709 4H-30X	30	17N	09W
KINGFISHER 3507325413	CHANNEL 1H-30X	31	17N	09W
KINGFISHER 3507325962	HAUSER 1709 3H-27X	34	17N	09W
KINGFISHER 3507325963	HAUSER 1709 5H-27X	34	17N	09W
KINGFISHER 3507325143	HAUSER 1H-27X	34	17N	09W
KINGFISHER 3507326462	ROY SUGGS 18-09-12 1MH	13	18N	09W
KINGFISHER 3507326346	JOE BOOT 18-09-08 1MH	17	18N	09W
KINGFISHER 3507327008	BENJAMIN 18-09-29 2MH	29	18N	09W
KINGFISHER 3507326453	BUFFALO HUMP 18-09-29	29	18N	09W
KINGFISHER 3507325221	POPE 1H-26X	35	18N	09W
KINGFISHER 3507325228	SANDY 1H-34	35	18N	09W
KINGFISHER 3507326156	LUKE 1909 21-1LOH	21	19N	09W
KINGFISHER 3507326546	SODBUSTER 18-09-01 1MH	36	19N	09W
KINGFISHER 3504323735	KENNETH 1-34MH	27	19N	16W

I-2024-002487 **Book 3549 Pg 18**
 06/11/2024 1:06pm **Pg 0001-0081**
 Fee: \$178.00 Doc: \$0.00
 Jeannie Boevers - Kingfisher County Clerk
 State of Oklahoma

I-2024-002517 **Book 3549 Pg 305**
 06/12/2024 11:13am **Pg 0284-0358**
 Fee: \$185.00 Doc: \$0.00
 Jeannie Boevers - Kingfisher County Clerk
 State of Oklahoma

I-2024-002517 Book 3549 Pg 306
06/12/2024 11:13am Pg 0284-0368
Fee: \$186.00 Doc: \$0.00
Jeannie Boevers - Kingfisher County Clerk
State of Oklahoma

Exhibit A - Part 2

Attached to that certain Assignment and Bill of Sale, dated effective March 1, 2024, by and among
Citizen Energy III, LLC, Citizen Mineral, LLC, Roan Resources LLC and ROK Energy, LLC

Subject Sections

[See attached]

I-2024-002487 Book 3549 Pg 19
06/11/2024 1:06pm Pg 0001-0081
Fee: \$178.00 Doc: \$0.00
Jeannie Boevers - Kingfisher County Clerk
State of Oklahoma

Exhibit A-2 - Subject Sections

Attached to that certain Assignment and Bill of Sale dated effective March 1, 2024, by and between Citizen Energy III, LLC, Citizen Mineral, LLC and Roan Resources LLC (collectively "Assignor") and ROK Energy, LLC ("Assignee")

TWN-RNG-SEC	RESERVOIR
01N-01E-28	MISSISSIPPIAN
01N-01E-28	WOODFORD
01N-01W-21	MISSISSIPPIAN
01N-01W-21	WOODFORD
01N-01W-22	MISSISSIPPIAN
01N-01W-22	WOODFORD
01N-01W-23	MISSISSIPPIAN
01N-01W-23	WOODFORD
01N-01W-29	MISSISSIPPIAN
01N-01W-30	MISSISSIPPIAN
01N-05W-14	MISSISSIPPIAN
01N-05W-14	WOODFORD
01S-03W-05	MISSISSIPPIAN
01S-03W-06	MISSISSIPPIAN
01S-03W-09	MISSISSIPPIAN
01S-03W-09	WOODFORD
01S-04W-06	MISSISSIPPIAN
01S-04W-16	MISSISSIPPIAN
01S-04W-21	MISSISSIPPIAN
02N-04W-26	MISSISSIPPIAN
02N-04W-26	WOODFORD
02N-04W-29	MISSISSIPPIAN
02N-04W-29	WOODFORD
02N-04W-35	WOODFORD
02N-05W-06	MISSISSIPPIAN
02N-05W-06	WOODFORD
02N-05W-07	MISSISSIPPIAN
02N-05W-07	WOODFORD
02S-03W-31	MISSISSIPPIAN
02S-04W-34	MISSISSIPPIAN
02S-04W-34	WOODFORD
03N-03W-16	MISSISSIPPIAN
03N-03W-16	WOODFORD
03N-03W-17	MISSISSIPPIAN
03N-03W-17	WOODFORD
03N-03W-21	WOODFORD
03N-03W-22	MISSISSIPPIAN
03N-03W-22	WOODFORD
03N-04W-05	MISSISSIPPIAN
03N-04W-05	WOODFORD
03N-04W-06	MISSISSIPPIAN
03N-04W-06	WOODFORD
03N-04W-08	MISSISSIPPIAN
03N-04W-08	WOODFORD
03N-04W-14	MISSISSIPPIAN
03N-04W-14	WOODFORD
03N-04W-16	WOODFORD
03N-04W-23	MISSISSIPPIAN
03N-04W-23	WOODFORD
03S-02E-04	MISSISSIPPIAN
03S-02E-04	WOODFORD
03S-02E-29	MISSISSIPPIAN
03S-02E-29	WOODFORD
03S-02W-16	MISSISSIPPIAN
03S-02W-16	WOODFORD
03S-03W-06	MISSISSIPPIAN
03S-03W-07	MISSISSIPPIAN

Exhibit A-2 - Subject Sections

03S-03W-07	WOODFORD
03S-03W-08	MISSISSIPPIAN
03S-03W-08	WOODFORD
03S-03W-09	MISSISSIPPIAN
03S-03W-09	WOODFORD
03S-03W-10	MISSISSIPPIAN
03S-03W-10	WOODFORD
03S-03W-14	MISSISSIPPIAN
03S-03W-14	WOODFORD
03S-03W-15	MISSISSIPPIAN
03S-03W-15	WOODFORD
03S-03W-16	MISSISSIPPIAN
03S-03W-16	WOODFORD
03S-03W-17	MISSISSIPPIAN
03S-03W-17	WOODFORD
03S-03W-20	MISSISSIPPIAN
03S-03W-20	WOODFORD
03S-03W-21	MISSISSIPPIAN
03S-03W-21	WOODFORD
03S-03W-22	MISSISSIPPIAN
03S-03W-22	WOODFORD
03S-03W-26	MISSISSIPPIAN
03S-03W-26	WOODFORD
03S-03W-27	MISSISSIPPIAN
03S-03W-27	WOODFORD
03S-03W-35	MISSISSIPPIAN
03S-03W-35	WOODFORD
03S-03W-36	WOODFORD
03S-04W-03	MISSISSIPPIAN
03S-04W-03	WOODFORD
03S-04W-12	WOODFORD
03S-04W-13	WOODFORD
03S-04W-14	MISSISSIPPIAN
03S-04W-14	WOODFORD
04N-03W-07	MISSISSIPPIAN
04N-03W-07	WOODFORD
04N-04W-01	WOODFORD
04N-04W-07	MISSISSIPPIAN
04N-04W-07	WOODFORD
04N-04W-08	MISSISSIPPIAN
04N-04W-09	MISSISSIPPIAN
04N-04W-09	WOODFORD
04N-04W-19	MISSISSIPPIAN
04N-04W-19	WOODFORD
04N-04W-23	WOODFORD
04N-04W-26	MISSISSIPPIAN
04N-04W-26	WOODFORD
04N-04W-28	MISSISSIPPIAN
04N-04W-28	WOODFORD
04N-04W-29	WOODFORD
04N-04W-32	MISSISSIPPIAN
04N-04W-32	WOODFORD
04N-05W-15	MISSISSIPPIAN
04N-05W-15	WOODFORD
04N-05W-25	MISSISSIPPIAN
04N-05W-25	WOODFORD
04N-05W-26	WOODFORD
04N-06W-03	MISSISSIPPIAN
04N-06W-03	WOODFORD
04N-06W-13	MISSISSIPPIAN
04N-06W-13	WOODFORD
04N-06W-17	MISSISSIPPIAN

Exhibit A-2 - Subject Sections

04N-06W-17	WOODFORD
04N-06W-20	MISSISSIPPIAN
04N-06W-20	WOODFORD
04N-06W-24	MISSISSIPPIAN
04N-06W-24	WOODFORD
04N-06W-25	WOODFORD
04N-06W-26	WOODFORD
04N-06W-28	WOODFORD
04N-06W-33	WOODFORD
04N-07W-12	MISSISSIPPIAN
04N-07W-12	WOODFORD
04N-07W-13	MISSISSIPPIAN
04N-07W-13	WOODFORD
04S-02E-05	MISSISSIPPIAN
04S-02E-05	WOODFORD
05N-03W-06	MISSISSIPPIAN
05N-03W-06	WOODFORD
05N-03W-07	WOODFORD
05N-04W-05	MISSISSIPPIAN
05N-04W-05	WOODFORD
05N-04W-06	MISSISSIPPIAN
05N-04W-06	WOODFORD
05N-04W-09	WOODFORD
05N-04W-10	WOODFORD
05N-04W-25	MISSISSIPPIAN
05N-04W-25	WOODFORD
05N-05W-02	WOODFORD
05N-05W-05	MISSISSIPPIAN
05N-05W-05	WOODFORD
05N-05W-06	WOODFORD
05N-05W-07	MISSISSIPPIAN
05N-05W-07	WOODFORD
05N-05W-08	MISSISSIPPIAN
05N-05W-08	WOODFORD
05N-05W-12	MISSISSIPPIAN
05N-05W-12	WOODFORD
05N-06W-01	MISSISSIPPIAN
05N-06W-01	WOODFORD
05N-06W-02	WOODFORD
05N-06W-03	MISSISSIPPIAN
05N-06W-03	WOODFORD
05N-06W-06	MISSISSIPPIAN
05N-06W-06	WOODFORD
05N-06W-07	MISSISSIPPIAN
05N-06W-07	WOODFORD
05N-06W-08	WOODFORD
05N-06W-13	MISSISSIPPIAN
05N-06W-13	WOODFORD
05N-06W-17	MISSISSIPPIAN
05N-06W-17	WOODFORD
05N-06W-22	MISSISSIPPIAN
05N-06W-22	WOODFORD
05N-06W-31	WOODFORD
05N-07W-02	WOODFORD
05N-07W-12	MISSISSIPPIAN
05N-07W-12	WOODFORD
05S-03W-35	MISSISSIPPIAN
05S-03W-35	WOODFORD
05S-05E-06	MISSISSIPPIAN
05S-05E-06	WOODFORD
06N-01W-31	MISSISSIPPIAN
06N-01W-31	WOODFORD

Exhibit A-2 - Subject Sections

06N-02W-04	MISSISSIPPIAN
06N-02W-04	WOODFORD
06N-02W-05	MISSISSIPPIAN
06N-02W-05	WOODFORD
06N-02W-16	MISSISSIPPIAN
06N-02W-16	WOODFORD
06N-02W-24	MISSISSIPPIAN
06N-02W-24	WOODFORD
06N-03W-12	MISSISSIPPIAN
06N-03W-12	WOODFORD
06N-04W-02	MISSISSIPPIAN
06N-04W-02	WOODFORD
06N-04W-03	MISSISSIPPIAN
06N-04W-03	WOODFORD
06N-04W-04	MISSISSIPPIAN
06N-04W-04	WOODFORD
06N-04W-06	MISSISSIPPIAN
06N-04W-06	WOODFORD
06N-04W-07	MISSISSIPPIAN
06N-04W-07	WOODFORD
06N-04W-08	MISSISSIPPIAN
06N-04W-08	WOODFORD
06N-04W-11	MISSISSIPPIAN
06N-04W-11	WOODFORD
06N-04W-12	MISSISSIPPIAN
06N-04W-12	WOODFORD
06N-04W-13	WOODFORD
06N-04W-16	MISSISSIPPIAN
06N-04W-16	WOODFORD
06N-04W-17	MISSISSIPPIAN
06N-04W-17	WOODFORD
06N-04W-21	MISSISSIPPIAN
06N-04W-21	WOODFORD
06N-04W-22	MISSISSIPPIAN
06N-04W-22	WOODFORD
06N-04W-27	MISSISSIPPIAN
06N-04W-27	WOODFORD
06N-04W-28	MISSISSIPPIAN
06N-04W-28	WOODFORD
06N-04W-31	MISSISSIPPIAN
06N-04W-31	WOODFORD
06N-04W-32	MISSISSIPPIAN
06N-04W-32	WOODFORD
06N-04W-34	MISSISSIPPIAN
06N-04W-34	WOODFORD
06N-05W-02	MISSISSIPPIAN
06N-05W-02	WOODFORD
06N-05W-11	MISSISSIPPIAN
06N-05W-11	WOODFORD
06N-05W-19	MISSISSIPPIAN
06N-05W-19	WOODFORD
06N-05W-34	MISSISSIPPIAN
06N-05W-34	WOODFORD
06N-05W-35	WOODFORD
06N-05W-36	MISSISSIPPIAN
06N-05W-36	WOODFORD
06S-01E-26	MISSISSIPPIAN
06S-01E-26	WOODFORD
06S-06E-03	MISSISSIPPIAN
06S-06E-03	WOODFORD
07N-02W-33	MISSISSIPPIAN
07N-02W-33	WOODFORD

Exhibit A-2 - Subject Sections

07N-03W-19	MISSISSIPPIAN
07N-03W-30	MISSISSIPPIAN
07N-04W-06	MISSISSIPPIAN
07N-04W-06	WOODFORD
07N-04W-07	MISSISSIPPIAN
07N-04W-07	WOODFORD
07N-04W-10	WOODFORD
07N-04W-14	MISSISSIPPIAN
07N-04W-14	WOODFORD
07N-04W-15	MISSISSIPPIAN
07N-04W-15	WOODFORD
07N-04W-18	MISSISSIPPIAN
07N-04W-18	WOODFORD
07N-04W-19	MISSISSIPPIAN
07N-04W-19	WOODFORD
07N-04W-23	MISSISSIPPIAN
07N-04W-23	WOODFORD
07N-04W-26	MISSISSIPPIAN
07N-04W-29	MISSISSIPPIAN
07N-04W-29	WOODFORD
07N-04W-30	MISSISSIPPIAN
07N-04W-30	WOODFORD
07N-04W-32	MISSISSIPPIAN
07N-04W-32	WOODFORD
07N-04W-33	MISSISSIPPIAN
07N-04W-33	WOODFORD
07N-04W-35	MISSISSIPPIAN
07N-04W-36	MISSISSIPPIAN
07N-04W-36	WOODFORD
07N-05W-02	WOODFORD
07N-05W-03	MISSISSIPPIAN
07N-05W-03	WOODFORD
07N-05W-05	MISSISSIPPIAN
07N-05W-05	WOODFORD
07N-05W-09	MISSISSIPPIAN
07N-05W-09	WOODFORD
07N-05W-15	MISSISSIPPIAN
07N-05W-15	WOODFORD
07N-05W-16	WOODFORD
07N-05W-19	MISSISSIPPIAN
07N-05W-19	WOODFORD
07N-05W-20	MISSISSIPPIAN
07N-05W-20	WOODFORD
07N-05W-22	MISSISSIPPIAN
07N-05W-22	WOODFORD
07N-05W-27	MISSISSIPPIAN
07N-05W-27	WOODFORD
07N-05W-29	WOODFORD
07N-05W-30	WOODFORD
07N-06W-04	MISSISSIPPIAN
07N-06W-04	WOODFORD
07N-06W-05	MISSISSIPPIAN
07N-06W-05	WOODFORD
07N-06W-08	MISSISSIPPIAN
07N-06W-08	WOODFORD
07N-06W-19	MISSISSIPPIAN
07N-06W-19	WOODFORD
07N-06W-26	MISSISSIPPIAN
07N-06W-26	WOODFORD
07N-06W-28	MISSISSIPPIAN
07N-06W-28	WOODFORD
07N-06W-30	WOODFORD

Exhibit A-2 - Subject Sections

07N-06W-31	MISSISSIPPIAN
07N-06W-31	WOODFORD
07N-07W-02	MISSISSIPPIAN
07N-07W-02	WOODFORD
07N-07W-04	MISSISSIPPIAN
07N-07W-04	WOODFORD
07N-07W-08	MISSISSIPPIAN
07N-07W-08	WOODFORD
07N-07W-09	MISSISSIPPIAN
07N-07W-09	WOODFORD
07N-07W-10	MISSISSIPPIAN
07N-07W-10	WOODFORD
07N-07W-11	MISSISSIPPIAN
07N-07W-15	MISSISSIPPIAN
07N-07W-15	WOODFORD
07N-07W-16	MISSISSIPPIAN
07N-07W-16	WOODFORD
07N-07W-18	WOODFORD
07N-07W-20	MISSISSIPPIAN
07N-07W-21	MISSISSIPPIAN
07N-07W-21	WOODFORD
07N-07W-24	MISSISSIPPIAN
07N-07W-25	MISSISSIPPIAN
07N-07W-27	WOODFORD
07S-01E-25	MISSISSIPPIAN
07S-01E-25	WOODFORD
07S-01W-03	MISSISSIPPIAN
07S-01W-03	WOODFORD
07S-01W-11	MISSISSIPPIAN
07S-01W-11	WOODFORD
08N-04W-01	MISSISSIPPIAN
08N-04W-01	WOODFORD
08N-04W-02	MISSISSIPPIAN
08N-04W-02	WOODFORD
08N-04W-04	MISSISSIPPIAN
08N-04W-04	WOODFORD
08N-04W-05	MISSISSIPPIAN
08N-04W-05	WOODFORD
08N-04W-06	MISSISSIPPIAN
08N-04W-06	WOODFORD
08N-04W-11	MISSISSIPPIAN
08N-04W-11	WOODFORD
08N-04W-12	MISSISSIPPIAN
08N-04W-12	WOODFORD
08N-04W-14	MISSISSIPPIAN
08N-04W-14	WOODFORD
08N-04W-19	MISSISSIPPIAN
08N-04W-19	WOODFORD
08N-04W-26	MISSISSIPPIAN
08N-04W-26	WOODFORD
08N-04W-27	MISSISSIPPIAN
08N-04W-27	WOODFORD
08N-04W-31	MISSISSIPPIAN
08N-04W-32	MISSISSIPPIAN
08N-04W-32	WOODFORD
08N-04W-33	MISSISSIPPIAN
08N-04W-33	WOODFORD
08N-05W-01	MISSISSIPPIAN
08N-05W-02	MISSISSIPPIAN
08N-05W-02	WOODFORD
08N-05W-05	MISSISSIPPIAN
08N-05W-05	WOODFORD

Exhibit A-2 - Subject Sections

08N-05W-06	MISSISSIPPIAN
08N-05W-06	WOODFORD
08N-05W-08	MISSISSIPPIAN
08N-05W-08	WOODFORD
08N-05W-15	MISSISSIPPIAN
08N-05W-15	WOODFORD
08N-05W-17	WOODFORD
08N-05W-20	MISSISSIPPIAN
08N-05W-20	WOODFORD
08N-05W-22	MISSISSIPPIAN
08N-05W-22	WOODFORD
08N-05W-25	MISSISSIPPIAN
08N-05W-26	MISSISSIPPIAN
08N-05W-26	WOODFORD
08N-05W-27	MISSISSIPPIAN
08N-05W-27	WOODFORD
08N-05W-30	MISSISSIPPIAN
08N-05W-30	WOODFORD
08N-06W-01	MISSISSIPPIAN
08N-06W-01	WOODFORD
08N-06W-05	MISSISSIPPIAN
08N-06W-06	MISSISSIPPIAN
08N-06W-07	MISSISSIPPIAN
08N-06W-12	MISSISSIPPIAN
08N-06W-12	WOODFORD
08N-06W-22	MISSISSIPPIAN
08N-06W-31	MISSISSIPPIAN
08N-06W-31	WOODFORD
08N-06W-33	MISSISSIPPIAN
08N-06W-33	WOODFORD
09N-04W-06	MISSISSIPPIAN
09N-04W-16	MISSISSIPPIAN
09N-04W-16	WOODFORD
09N-04W-17	WOODFORD
09N-04W-20	WOODFORD
09N-04W-21	MISSISSIPPIAN
09N-04W-21	WOODFORD
09N-04W-24	MISSISSIPPIAN
09N-04W-24	WOODFORD
09N-04W-25	WOODFORD
09N-04W-31	MISSISSIPPIAN
09N-04W-31	WOODFORD
09N-06W-29	MISSISSIPPIAN
09N-06W-29	WOODFORD
10N-07W-35	MISSISSIPPIAN
10N-07W-35	WOODFORD
10N-09W-12	MISSISSIPPIAN
11N-06W-16	MISSISSIPPIAN
11N-06W-16	WOODFORD
11N-06W-17	MISSISSIPPIAN
11N-06W-17	WOODFORD
11N-07W-07	MISSISSIPPIAN
11N-07W-07	WOODFORD
11N-07W-24	MISSISSIPPIAN
11N-07W-24	WOODFORD
12N-06W-11	MISSISSIPPIAN
12N-06W-11	WOODFORD
12N-06W-12	MISSISSIPPIAN
12N-06W-12	WOODFORD
12N-06W-13	MISSISSIPPIAN
12N-06W-13	WOODFORD
12N-06W-14	MISSISSIPPIAN

Exhibit A-2 - Subject Sections

12N-06W-14	WOODFORD
12N-06W-23	MISSISSIPPIAN
12N-06W-24	WOODFORD
12N-06W-25	MISSISSIPPIAN
12N-06W-25	WOODFORD
12N-06W-26	WOODFORD
12N-06W-32	MISSISSIPPIAN
12N-06W-32	WOODFORD
12N-06W-35	MISSISSIPPIAN
12N-07W-20	MISSISSIPPIAN
12N-07W-20	WOODFORD
12N-07W-29	MISSISSIPPIAN
12N-07W-35	MISSISSIPPIAN
12N-08W-05	WOODFORD
12N-08W-06	MISSISSIPPIAN
12N-08W-08	MISSISSIPPIAN
12N-08W-08	WOODFORD
12N-08W-23	MISSISSIPPIAN
12N-08W-28	MISSISSIPPIAN
12N-08W-29	MISSISSIPPIAN
12N-08W-29	WOODFORD
12N-08W-32	MISSISSIPPIAN
12N-08W-32	WOODFORD
13N-06W-18	MISSISSIPPIAN
13N-06W-18	WOODFORD
13N-07W-11	MISSISSIPPIAN
13N-07W-14	MISSISSIPPIAN
13N-07W-20	MISSISSIPPIAN
13N-07W-20	WOODFORD
13N-07W-23	MISSISSIPPIAN
13N-07W-36	MISSISSIPPIAN
13N-08W-14	MISSISSIPPIAN
13N-12W-03	MISSISSIPPIAN
13N-12W-23	MISSISSIPPIAN
13N-12W-23	WOODFORD
13N-13W-02	MISSISSIPPIAN
13N-13W-03	MISSISSIPPIAN
13N-13W-06	WOODFORD
13N-13W-08	MISSISSIPPIAN
13N-13W-08	WOODFORD
13N-13W-11	MISSISSIPPIAN
13N-13W-14	WOODFORD
13N-13W-20	MISSISSIPPIAN
13N-13W-20	WOODFORD
13N-13W-23	MISSISSIPPIAN
13N-13W-23	WOODFORD
13N-13W-27	MISSISSIPPIAN
13N-13W-27	WOODFORD
13N-13W-33	MISSISSIPPIAN
13N-13W-33	WOODFORD
13N-13W-34	MISSISSIPPIAN
13N-13W-34	WOODFORD
14N-06W-01	MISSISSIPPIAN
14N-06W-12	MISSISSIPPIAN
14N-06W-13	MISSISSIPPIAN
14N-06W-15	MISSISSIPPIAN
14N-06W-15	WOODFORD
14N-06W-22	MISSISSIPPIAN
14N-06W-22	WOODFORD
14N-06W-26	MISSISSIPPIAN
14N-06W-27	MISSISSIPPIAN
14N-06W-27	WOODFORD

Exhibit A-2 - Subject Sections

14N-06W-28	MISSISSIPPIAN
14N-06W-28	WOODFORD
14N-06W-33	MISSISSIPPIAN
14N-06W-33	WOODFORD
14N-06W-34	MISSISSIPPIAN
14N-06W-34	WOODFORD
14N-06W-35	MISSISSIPPIAN
14N-08W-04	MISSISSIPPIAN
14N-08W-07	MISSISSIPPIAN
14N-08W-21	MISSISSIPPIAN
14N-09W-06	MISSISSIPPIAN
14N-09W-06	WOODFORD
14N-09W-36	MISSISSIPPIAN
14N-09W-36	WOODFORD
14N-10W-14	MISSISSIPPIAN
14N-11W-03	WOODFORD
14N-12W-06	MISSISSIPPIAN
14N-12W-06	WOODFORD
14N-12W-07	MISSISSIPPIAN
14N-12W-07	WOODFORD
14N-12W-08	MISSISSIPPIAN
14N-12W-17	MISSISSIPPIAN
14N-12W-19	MISSISSIPPIAN
14N-12W-20	MISSISSIPPIAN
14N-12W-22	MISSISSIPPIAN
14N-12W-27	MISSISSIPPIAN
14N-12W-28	MISSISSIPPIAN
14N-12W-30	MISSISSIPPIAN
14N-12W-31	MISSISSIPPIAN
14N-12W-34	MISSISSIPPIAN
14N-12W-35	MISSISSIPPIAN
14N-13W-03	MISSISSIPPIAN
14N-13W-04	MISSISSIPPIAN
14N-13W-04	WOODFORD
14N-13W-08	MISSISSIPPIAN
14N-13W-08	WOODFORD
14N-13W-11	MISSISSIPPIAN
14N-13W-13	MISSISSIPPIAN
14N-13W-14	MISSISSIPPIAN
14N-13W-14	WOODFORD
14N-13W-17	MISSISSIPPIAN
14N-13W-17	WOODFORD
14N-13W-19	MISSISSIPPIAN
14N-13W-20	MISSISSIPPIAN
14N-13W-20	WOODFORD
14N-13W-23	MISSISSIPPIAN
14N-13W-23	WOODFORD
14N-13W-24	MISSISSIPPIAN
14N-13W-26	MISSISSIPPIAN
14N-13W-32	MISSISSIPPIAN
14N-13W-32	WOODFORD
14N-13W-34	MISSISSIPPIAN
14N-13W-35	MISSISSIPPIAN
14N-14W-14	MISSISSIPPIAN
14N-14W-14	WOODFORD
14N-14W-19	WOODFORD
14N-14W-23	MISSISSIPPIAN
14N-14W-23	WOODFORD
15N-05W-05	MISSISSIPPIAN
15N-05W-11	MISSISSIPPIAN
15N-05W-13	MISSISSIPPIAN
15N-05W-16	MISSISSIPPIAN

Exhibit A-2 - Subject Sections

15N-06W-05	MISSISSIPPIAN
15N-06W-10	MISSISSIPPIAN
15N-06W-21	MISSISSIPPIAN
15N-07W-27	MISSISSIPPIAN
15N-09W-15	MISSISSIPPIAN
15N-09W-16	MISSISSIPPIAN
15N-10W-06	MISSISSIPPIAN
15N-10W-07	MISSISSIPPIAN
15N-10W-17	MISSISSIPPIAN
15N-11W-03	MISSISSIPPIAN
15N-11W-11	MISSISSIPPIAN
15N-11W-16	MISSISSIPPIAN
15N-11W-18	MISSISSIPPIAN
15N-11W-19	MISSISSIPPIAN
15N-11W-25	MISSISSIPPIAN
15N-12W-02	MISSISSIPPIAN
15N-12W-08	MISSISSIPPIAN
15N-12W-16	MISSISSIPPIAN
15N-12W-16	WOODFORD
15N-12W-19	MISSISSIPPIAN
15N-12W-22	MISSISSIPPIAN
15N-12W-22	WOODFORD
15N-12W-30	MISSISSIPPIAN
15N-14W-09	MISSISSIPPIAN
15N-14W-10	MISSISSIPPIAN
15N-14W-17	WOODFORD
15N-14W-20	MISSISSIPPIAN
15N-14W-20	WOODFORD
15N-14W-25	MISSISSIPPIAN
15N-14W-26	MISSISSIPPIAN
15N-14W-31	WOODFORD
15N-15W-20	MISSISSIPPIAN
15N-15W-20	WOODFORD
15N-15W-26	MISSISSIPPIAN
15N-15W-26	WOODFORD
15N-15W-29	MISSISSIPPIAN
15N-15W-29	WOODFORD
15N-15W-33	MISSISSIPPIAN
15N-15W-34	MISSISSIPPIAN
15N-15W-34	WOODFORD
16N-03W-05	MISSISSIPPIAN
16N-03W-07	MISSISSIPPIAN
16N-05W-03	MISSISSIPPIAN
16N-05W-08	MISSISSIPPIAN
16N-05W-17	MISSISSIPPIAN
16N-05W-31	MISSISSIPPIAN
16N-05W-32	MISSISSIPPIAN
16N-06W-03	MISSISSIPPIAN
16N-06W-04	MISSISSIPPIAN
16N-06W-08	MISSISSIPPIAN
16N-06W-13	MISSISSIPPIAN
16N-06W-14	MISSISSIPPIAN
16N-06W-17	MISSISSIPPIAN
16N-06W-21	MISSISSIPPIAN
16N-06W-22	MISSISSIPPIAN
16N-06W-35	MISSISSIPPIAN
16N-08W-01	MISSISSIPPIAN
16N-09W-04	MISSISSIPPIAN
16N-09W-04	WOODFORD
16N-09W-20	MISSISSIPPIAN
16N-09W-35	MISSISSIPPIAN
16N-10W-02	MISSISSIPPIAN

Exhibit A-2 - Subject Sections

16N-10W-02	WOODFORD
16N-10W-13	MISSISSIPPIAN
16N-10W-14	MISSISSIPPIAN
16N-10W-18	MISSISSIPPIAN
16N-11W-04	MISSISSIPPIAN
16N-11W-05	MISSISSIPPIAN
16N-11W-07	MISSISSIPPIAN
16N-11W-09	MISSISSIPPIAN
16N-11W-10	MISSISSIPPIAN
16N-11W-11	MISSISSIPPIAN
16N-11W-15	MISSISSIPPIAN
16N-11W-16	MISSISSIPPIAN
16N-11W-18	MISSISSIPPIAN
16N-11W-24	MISSISSIPPIAN
16N-11W-25	MISSISSIPPIAN
16N-11W-30	MISSISSIPPIAN
16N-11W-33	MISSISSIPPIAN
16N-11W-34	MISSISSIPPIAN
16N-12W-05	MISSISSIPPIAN
16N-12W-08	MISSISSIPPIAN
16N-12W-09	MISSISSIPPIAN
16N-12W-12	MISSISSIPPIAN
16N-12W-17	MISSISSIPPIAN
16N-12W-18	MISSISSIPPIAN
16N-12W-22	MISSISSIPPIAN
16N-12W-24	MISSISSIPPIAN
16N-12W-25	MISSISSIPPIAN
16N-12W-26	MISSISSIPPIAN
16N-12W-32	MISSISSIPPIAN
16N-12W-33	MISSISSIPPIAN
16N-12W-35	MISSISSIPPIAN
16N-13W-11	MISSISSIPPIAN
16N-13W-19	WOODFORD
16N-13W-20	WOODFORD
16N-13W-21	MISSISSIPPIAN
16N-13W-27	MISSISSIPPIAN
16N-13W-28	MISSISSIPPIAN
16N-13W-30	MISSISSIPPIAN
16N-13W-30	WOODFORD
16N-13W-33	MISSISSIPPIAN
16N-13W-34	MISSISSIPPIAN
16N-14W-03	MISSISSIPPIAN
16N-14W-03	WOODFORD
16N-14W-10	WOODFORD
16N-15W-23	MISSISSIPPIAN
16N-15W-33	MISSISSIPPIAN
16N-16W-12	MISSISSIPPIAN
17N-03W-07	MISSISSIPPIAN
17N-03W-09	MISSISSIPPIAN
17N-03W-15	MISSISSIPPIAN
17N-03W-16	MISSISSIPPIAN
17N-03W-17	MISSISSIPPIAN
17N-03W-19	MISSISSIPPIAN
17N-03W-20	MISSISSIPPIAN
17N-03W-21	MISSISSIPPIAN
17N-03W-25	MISSISSIPPIAN
17N-03W-26	MISSISSIPPIAN
17N-03W-28	MISSISSIPPIAN
17N-03W-29	MISSISSIPPIAN
17N-03W-30	MISSISSIPPIAN
17N-03W-32	MISSISSIPPIAN
17N-05W-02	MISSISSIPPIAN

Exhibit A-2 - Subject Sections

17N-05W-08	MISSISSIPPIAN
17N-05W-14	MISSISSIPPIAN
17N-05W-14	WOODFORD
17N-05W-17	MISSISSIPPIAN
17N-05W-20	MISSISSIPPIAN
17N-05W-26	MISSISSIPPIAN
17N-06W-24	MISSISSIPPIAN
17N-06W-34	MISSISSIPPIAN
17N-06W-35	MISSISSIPPIAN
17N-07W-06	MISSISSIPPIAN
17N-07W-17	MISSISSIPPIAN
17N-07W-25	MISSISSIPPIAN
17N-08W-14	MISSISSIPPIAN
17N-08W-16	MISSISSIPPIAN
17N-08W-20	MISSISSIPPIAN
17N-08W-22	MISSISSIPPIAN
17N-08W-24	MISSISSIPPIAN
17N-09W-01	MISSISSIPPIAN
17N-10W-07	MISSISSIPPIAN
17N-10W-15	MISSISSIPPIAN
17N-10W-27	MISSISSIPPIAN
17N-10W-31	MISSISSIPPIAN
17N-10W-36	MISSISSIPPIAN
17N-11W-16	MISSISSIPPIAN
17N-11W-25	MISSISSIPPIAN
17N-11W-26	MISSISSIPPIAN
17N-11W-28	MISSISSIPPIAN
17N-11W-30	MISSISSIPPIAN
17N-11W-31	MISSISSIPPIAN
17N-11W-33	MISSISSIPPIAN
17N-11W-34	MISSISSIPPIAN
17N-13W-07	MISSISSIPPIAN
17N-13W-08	MISSISSIPPIAN
17N-13W-17	MISSISSIPPIAN
17N-14W-01	MISSISSIPPIAN
18N-02W-19	MISSISSIPPIAN
18N-03W-13	MISSISSIPPIAN
18N-03W-17	MISSISSIPPIAN
18N-03W-18	MISSISSIPPIAN
18N-03W-19	MISSISSIPPIAN
18N-03W-19	WOODFORD
18N-04W-01	MISSISSIPPIAN
18N-04W-02	MISSISSIPPIAN
18N-04W-13	MISSISSIPPIAN
18N-05W-09	MISSISSIPPIAN
18N-05W-18	MISSISSIPPIAN
18N-06W-13	MISSISSIPPIAN
18N-06W-14	MISSISSIPPIAN
18N-06W-33	MISSISSIPPIAN
18N-08W-05	MISSISSIPPIAN
18N-08W-15	MISSISSIPPIAN
18N-08W-32	MISSISSIPPIAN
18N-09W-01	MISSISSIPPIAN
18N-09W-08	MISSISSIPPIAN
18N-09W-12	MISSISSIPPIAN
18N-09W-26	MISSISSIPPIAN
18N-09W-29	MISSISSIPPIAN
18N-09W-34	MISSISSIPPIAN
18N-13W-03	MISSISSIPPIAN
18N-13W-08	MISSISSIPPIAN
18N-16W-02	MISSISSIPPIAN
18N-16W-10	MISSISSIPPIAN

Exhibit A-2 - Subject Sections

18N-17W-02	MISSISSIPPIAN
19N-03W-19	WOODFORD
19N-03W-31	WOODFORD
19N-03W-35	MISSISSIPPIAN
19N-03W-35	WOODFORD
19N-04W-11	WOODFORD
19N-04W-36	MISSISSIPPIAN
19N-05W-17	MISSISSIPPIAN
19N-15W-08	MISSISSIPPIAN
19N-16W-15	MISSISSIPPIAN
19N-17W-25	MISSISSIPPIAN
19N-20W-25	MISSISSIPPIAN
20N-12W-04	MISSISSIPPIAN
20N-12W-14	MISSISSIPPIAN
20N-12W-15	MISSISSIPPIAN
20N-12W-19	MISSISSIPPIAN
20N-12W-30	MISSISSIPPIAN
20N-13W-33	MISSISSIPPIAN
20N-14W-18	MISSISSIPPIAN
20N-15W-13	MISSISSIPPIAN
20N-15W-31	MISSISSIPPIAN
20N-16W-02	MISSISSIPPIAN
20N-16W-05	MISSISSIPPIAN
21N-12W-35	MISSISSIPPIAN
21N-13W-07	MISSISSIPPIAN
21N-14W-12	MISSISSIPPIAN
21N-15W-26	MISSISSIPPIAN
22N-11W-02	MISSISSIPPIAN
22N-11W-02	WOODFORD
22N-14W-34	MISSISSIPPIAN

END OF EXHIBIT A-2

I-2024-002517 Book 3548 Pg 320
06/12/2024 11:13am Pg 0284-0368
Fee: \$186.00 Doc: \$0.00
Jeannie Boevers - Kingfisher County Clerk
State of Oklahoma

I-2024-002487 Book 3549 Pg 33
06/11/2024 1:06pm Pg 0001-0081
Fee: \$178.00 Doc: \$0.00
Jeannie Boevers - Kingfisher County Clerk
State of Oklahoma

Exhibit A - Part 3

Attached to that certain Assignment and Bill of Sale, dated effective March 1, 2024, by and among
Citizen Energy III, LLC, Citizen Mineral, LLC, Roan Resources LLC and ROK Energy, LLC

Subject Section Leases

[See attached]

Exhibit A-3 - Leases

**Attached to that certain Assignment and Bill of Sale dated effective March 1, 2024, by and between
Citizen Energy III, LLC, Citizen Mineral, LLC and Roan Resources LLC (collectively "Assignor")
and ROK Energy, LLC ("Assignee")**

COUNTY	Original Lessor	Original Lessee	Effective Date	Book	Page	HBP Well Association or Description	Township	Range	Section
KINGFISHER	WILHELM A WILLMS, ET UX	SHELL OIL COMPANY	4/11/1962	229	606	SE/4	15N	05W	11
KINGFISHER	CONGREGATION OF THE BENEDICTINE SISTERS OF THE SACRED HEARTS, AN OKLAHOMA CORP	SHELL OIL COMPANY	4/14/1962	230	332	SE/4	15N	05W	11
KINGFISHER	OCC FP ORDER 671372	OKLAHOMA ENERGY ACQUISITIONS LP	12/21/2017			ALL	15N	05W	11
KINGFISHER	ELBA A LUNNON AND GRACE L LUNNON, H&W, AND AGNES O. WOODWORTH, A WIDOW	I.R. LENHART	4/6/1962	227	526	NW/4	15N	05W	13
KINGFISHER	OCC FP ORDER 672786	OKLAHOMA ENERGY ACQUISITIONS LP	1/29/2018			ALL	15N	05W	13
KINGFISHER	W B DIXON ET UX	RICHARD D BOGERT	2/15/1978	589	411	NE/4	15N	05W	16
KINGFISHER	OCC FP ORDER 653898	OKLAHOMA ENERGY ACQUISITIONS LP	5/2/2016			ALL	15N	05W	16
KINGFISHER	CLARK MELVIN A ET AL	JOHN JANOVY	12/16/1961	223	519	N/2 NW/4	15N	05W	05
KINGFISHER	CLIFT SUE M ET AL	JOHN JANOVY	10/27/1961	223	511	N/2 NW/4	15N	05W	05
KINGFISHER	MCKEE GEORGE W	JOHN JANOVY	10/27/1961	223	507	N/2 NW/4	15N	05W	05
KINGFISHER	CONOVER LILLIE B ET AL	JOHN JANOVY	10/27/1961	223	515	N/2 NW/4	15N	05W	05
KINGFISHER	MILDRED S. TRUESDELL ALLEY	MELVIN HILL	3/17/1960	192	594	SW/4	16N	05W	17
KINGFISHER	LINCH ELDIE R ET UX	FRED R HIRZEL JR	7/15/1960	197	407	NE/4	16N	05W	31
KINGFISHER	LIVINGSTON OIL COMPANY	MACKELLAR DRILLING COMPANY	10/1/1965	285	305	SE/4	16N	05W	31
KINGFISHER	SMITH VELMA ET VIR	FRED R HIRZEL JR	7/15/1960	197	405	NE/4	16N	05W	31
KINGFISHER	KORDIS WILLIAM A	F.R. HIRZEL JR	7/15/1960	197	411	SE/4	16N	05W	31
KINGFISHER	KERR DONALD ET AL	SHELL OIL COMPANY	2/28/1964	259	459	W/2 NE/4	16N	05W	32
KINGFISHER	KLINGMAN THOMAS R ET AL	SUN OIL COMPANY	5/13/1958	176	122	SE/4	16N	05W	32
KINGFISHER	MARTIN CHARLES W ET UX	MACKELLAR DRILLING COMPANY	6/19/1965	283	5	W/2	16N	05W	32
KINGFISHER	WAGGENER CALVIN L ET UX	SHELL OIL COMPANY	2/28/1964	259	294	W/2 NE/4	16N	05W	32
KINGFISHER	TRIUMPH ENERGY PARTNERS	CITIZEN ENERGY III, LLC	7/7/2021			MINERAL DEED	16N	05W	32
KINGFISHER	TRIANGLE ROYALTY CORPORATION	STATE FUEL SUPPLY COMPANY	12/1/1958	180	601	SW/4	16N	05W	03
KINGFISHER	WARREN A LAFEVERS	CLIFFORD EATON	11/6/1964	273	325	SW/4	16N	05W	03
KINGFISHER	GORDON B YOUNG	CLIFFORD EATON	11/6/1964	273	333	SW/4	16N	05W	03
KINGFISHER	FRED CRADDOCK	CLIFFORD EATON	11/6/1964	273	319	SW/4	16N	05W	03

I-2024-002487 Book 3549 Pg 34
06/11/2024 1:06pm Pg 0001-0081
Fee: \$178.00 Doc: \$0.00
Jeannie Boevers - Kingfisher County Clerk
State of Oklahoma

I-2024-002517 Book 3549 Pg 321
06/12/2024 11:13am Pg 0284-0388
Fee: \$186.00 Doc: \$0.00
Jeannie Boevers - Kingfisher County Clerk
State of Oklahoma

KINGFISHER	BEULAH J JOHNSON	CLIFFORD EATON	11/6/1964	273	323	SW/4	16N	05W	03
KINGFISHER	ANITA DUBOISE	CLIFFORD EATON	11/6/1964	273	321	SW/4	16N	05W	03
KINGFISHER	WILMA G BONNEY	ROBERT L ADAIR	11/23/1964	270	380	SW/4	16N	05W	03
KINGFISHER	C W HARDY	ROBERT L ADAIR	11/23/1964	271	257	SW/4	16N	05W	03
KINGFISHER	BEATRICE WESCOTT MARTIN AND MELVA WESCOTT SEEDS IN THEIR SEPARATE AND EQUAL INDIVIDUAL RIGHTS	CLIFFORD EATON	11/23/1964	273	329	SW/4	16N	05W	03
KINGFISHER	JAMES B MILLER TRUSTEE UNDER THE WILL OF ROSCOE C ARRINGTON, DECEASED	ROBERT L ADAIR	11/25/1964	270	295	SW/4	16N	05W	03
KINGFISHER	W W MILAM	CLIFFORD EATON	12/2/1964	273	327	SW/4	16N	05W	03
KINGFISHER	OLIVE M NEEL	CLIFFORD EATON	12/15/1964	273	331	SW/4	16N	05W	03
KINGFISHER	WM S BAILEY JR	ROBERT L ADAIR	12/19/1964	272	98	SW/4	16N	05W	03
KINGFISHER	RON G MILLER ETHEL MILLER NOW PURDUE MAUD E MILLER THYRA MILLER NOW NELSON LOU MILLER NOW ROSS	ROBERT W STROUD	1/10/1965	273	305	SW/4	16N	05W	03
KINGFISHER	R A STEINPFAD	ROBERT W STROUD	1/10/1965	272	286	SW/4	16N	05W	03
KINGFISHER	DOROTHY CRADDOCK, NOW MCHONE AND MARY KATHERINE CRADDOCK, NOW STRAHLE	ROBERT W STROUD	1/10/1965	273	317	SW/4	16N	05W	03
KINGFISHER	LEILA L JAYNE	ROBERT W STROUD	1/13/1965	273	311	SW/4	16N	05W	03
KINGFISHER	BERNICE LAFEVERS, SOLE DEVISEE UNDER WILL OF ORVILLE H LAFEVERS, DECEASED	ROBERT W STROUD	1/27/1965	273	313	SW/4	16N	05W	03
KINGFISHER	F P SCHONWALD CO	ROBERT W STROUD	1/28/1965	273	315	SW/4	16N	05W	03
KINGFISHER	DONALD H STALDER REVOCABLE TRUST DATED JANUARY 10, 1994, DONALD H STALDER TRUSTEE	HUSKY VENTURES INC	6/12/2013	2419	201	SE/4	16N	05W	03
KINGFISHER	WARREN VIETH	HUSKY VENTURES INC	7/14/2011	2456	78	NE/4, A/K/A LOTS 1, 2, 3, SW/4 NE/4, TOGETHER WITH ALL ACCRETION AND RIPARIAN RIGHTS RELATED THERETO AS SURVEYED BY ORIGINAL GOVERNMENT SURVEY OF 1871	16N	05W	03
KINGFISHER	NANCY GLASGOW	HUSKY VENTURES INC	7/14/2011	2456	62	NE/4, A/K/A LOTS 1, 2, 3, SW/4 NE/4, TOGETHER WITH ALL ACCRETION AND RIPARIAN RIGHTS RELATED THERETO AS SURVEYED BY ORIGINAL GOVERNMENT SURVEY OF 1871	16N	05W	03
KINGFISHER	PATRICIA ANN CAUGHELL, FORMERLY PATRICIA ANN JOHNSON, FORMERLY PATRICIA ANN HUCKINS	HUSKY VENTURES INC	7/14/2011	2419	212	NE/4, A/K/A LOTS 1, 2, 3, SW/4 NE/4, TOGETHER WITH ALL ACCRETION AND RIPARIAN RIGHTS RELATED THERETO AS SURVEYED BY ORIGINAL GOVERNMENT SURVEY OF 1871	16N	05W	03

I-2024-002517 Book 3549 Pg 322
06/12/2024 11:13am Pg 0284-0368
Fee: \$185.00 Doc: \$0.00
Jeannie Boevers - Kingfisher County Clerk
State of Oklahoma

I-2024-002487 Book 3549 Pg 35
06/11/2024 1:06pm Pg 0001-0081
Fee: \$175.00 Doc: \$0.00
Jeannie Boevers - Kingfisher County Clerk
State of Oklahoma

KINGFISHER	LORI WHITLEY	HUSKY VENTURES INC	7/14/2011	2442	181	NE/4, A/K/A LOTS 1, 2, 3, SW/4 NE/4, TOGETHER WITH ALL ACCRETION AND RIPARIAN RIGHTS RELATED THERETO AS SURVEYED BY ORIGINAL GOVERNMENT SURVEY OF 1871	16N	05W	03
KINGFISHER	JUDITH STUCKEY, FORMERLY JUDITH WILLIAMS	HUSKY VENTURES INC	7/14/2011	2456	64	NE/4, A/K/A LOTS 1, 2, 3, SW/4 NE/4, TOGETHER WITH ALL ACCRETION AND RIPARIAN RIGHTS RELATED THERETO AS SURVEYED BY ORIGINAL GOVERNMENT SURVEY OF 1871	16N	05W	03
KINGFISHER	JOHN JOSEPH SPENCER	HUSKY VENTURES INC	7/14/2011	2419	210	NE/4, A/K/A LOTS 1, 2, 3, SW/4 NE/4, TOGETHER WITH ALL ACCRETION AND RIPARIAN RIGHTS RELATED THERETO AS SURVEYED BY ORIGINAL GOVERNMENT SURVEY OF 1871	16N	05W	03
KINGFISHER	CHERYL LEE SPENCER	HUSKY VENTURES INC	7/14/2011	2442	167	NE/4, A/K/A LOTS 1, 2, 3, SW/4 NE/4, TOGETHER WITH ALL ACCRETION AND RIPARIAN RIGHTS RELATED THERETO AS SURVEYED BY ORIGINAL GOVERNMENT SURVEY OF 1871	16N	05W	03
KINGFISHER	MELVIN W BOLLENBACH AND JACQUELINE G BOLLENBACH REVOCABLE LIVING TRUST DATED MARCH 27, 2002, MELVIN W BOLLENBACH OR JACQUELINE G BOLLENBACH, TRUSTEES	CHESAPEAKE EXPLORATION LLC	7/27/2011	2463	5	LOTS 4, 5, S/2 NW/4	16N	05W	03
KINGFISHER	BRYAN L BOLLENBACH TRUUSTEE OF THE BOLLENBACH FAMILY TRUST	CHESAPEAKE EXPLORATION LLC	7/27/2011	2463	1	LOTS 4, 5, S/2 NW/4	16N	05W	03
KINGFISHER	LOUIS ROBERT WILLIAMS JR	HUSKY VENTURES INC	8/2/2011	2442	169	NE/4, A/K/A LOTS 1, 2, 3, SW/4 NE/4, TOGETHER WITH ALL ACCRETION AND RIPARIAN RIGHTS RELATED THERETO AS SURVEYED BY ORIGINAL GOVERNMENT SURVEY OF 1871	16N	05W	03
KINGFISHER	TIMOTHY C RICE AND SUSAN K RICE HUSBAND AND WIFE	CHESAPEAKE EXPLORATION LLC	10/24/2011	2449	20	LOTS 4 (18.26 ACRES), 5 (18.26 ACRES), S/2 NW/4 INCLUDING ACCRETION AND RIPARIAN RIGHTS THERETO	16N	05W	03
KINGFISHER	TERRANCE R RICE AND BARBARA A RICE HUSBAND AND WIFE	CHESAPEAKE EXPLORATION LLC	10/24/2011	2449	24	LOTS 4 (18.26 ACRES), 5 (18.26 ACRES), S/2 NW/4 INCLUDING ACCRETION AND RIPARIAN RIGHTS THERETO	16N	05W	03
KINGFISHER	PATRICIA E MONTGOMERY AND ADAM GURSKY WIFE AND HUSBAND	CHESAPEAKE EXPLORATION LLC	10/24/2011	2449	28	LOTS 4 (18.26 ACRES), 5 (18.26 ACRES), S/2 NW/4 INCLUDING ACCRETION AND RIPARIAN RIGHTS THERETO	16N	05W	03
KINGFISHER	TOM L FEAGINS TRUSTEE OF THE JOYCE K FEAGINS FAMILY TRUST	CHESAPEAKE EXPLORATION LLC	10/27/2011	2464	255	LOTS 1 (8.90 ACRES), 2 (36.95 ACRES), 3 (18.26 ACRES), SW/4 NE/4, INCLUDING ACCRETION AND RIPARIAN RIGHTS THERETO	16N	05W	03

I-2024-002487 Book 3549 Pg 36
06/11/2024 1:05pm Pg 0001-0081
Fee: \$178.00 Doc: \$0.00
Jeannie Boevers - Kingfisher County Clerk
State of Oklahoma

I-2024-002517 Book 3549 Pg 323
06/12/2024 11:13am Pg 0284-0368
Fee: \$185.00 Doc: \$0.00
Jeannie Boevers - Kingfisher County Clerk
State of Oklahoma

KINGFISHER	ROBERT BOMHOFF	CHESAPEAKE EXPLORATION LLC	10/31/2011	2451	202	LOTS 1 (8.90 ACRES), 2 (36.95 ACRES), 3 (18.26 ACRES), SW/4 NE/4, INCLUDING ACCRETION AND RIPARIAN RIGHTS THERETO	16N	05W	03
KINGFISHER	PAUL MICHAEL HANSON AIF FOR JANET RAE HILL, A SINGLE PERSON	CHESAPEAKE EXPLORATION LLC	10/31/2011	2457	255	LOTS 1 (8.90 ACRES), 2 (36.95 ACRES), 3 (18.26 ACRES), SW/4 NE/4, INCLUDING ACCRETION AND RIPARIAN RIGHTS THERETO	16N	05W	03
KINGFISHER	ROWENA LOBLEY TRUSTEE OF THE ROWENA LOBLEY LIVING TRUST	CHESAPEAKE EXPLORATION LLC	11/22/2011	2465	294	LOTS 4, 5, S/2 NW/4 INCLUDING ACCRETION AND RIPARIAN RIGHTS THERETO	16N	05W	03
KINGFISHER	HARLOW ROYALTIES LTD	TERRAY PRODUCTION COMPANY LLC	12/14/2011	2472	217	LOTS 4, 5, S/2 NW/4	16N	05W	03
KINGFISHER	ROBIN J. MARTIN NOW SISNEY	TERRAY PRODUCTION COMPANY LLC	12/20/2011	2477	251	LOTS 4, 5, S/2 NW/4	16N	05W	03
KINGFISHER	JAMES ROBERT HILL	CHESAPEAKE EXPLORATION LLC	1/16/2012	2482	76	LOTS 1 (8.90 ACRES), 2 (36.95 ACRES), 3 (18.26 ACRES), SW/4 NE/4, INCLUDING ACCRETION AND RIPARIAN RIGHTS THERETO	16N	05W	03
KINGFISHER	JIMA LLC	CHESAPEAKE EXPLORATION LLC	2/10/2012	2493	61	SE/4 INCLUDING ACCRETION AND RIPARIAN RIGHTS THERETO	16N	05W	03
KINGFISHER	JUDY D WHIPPLE LIVING TRUST DATED JANUARY 19, 2012, JUDY D WHIPPLE TRUSTEE	CHESAPEAKE EXPLORATION LLC	2/16/2012	2489	260	SE/4 INCLUDING ACCRETION AND RIPARIAN RIGHTS THERETO	16N	05W	03
KINGFISHER	WILLIAM D WATTS, SINGLE	HUSKY VENTURES INC	3/7/2012	2494	17	LOTS 4, 5, S/2 NW/4	16N	05W	03
KINGFISHER	JIMA LLC	CHESAPEAKE EXPLORATION LLC	3/10/2012	2523	142	LOTS 1 (8.90 ACRES), 2 (36.95 ACRES), 3 (18.26 ACRES), SW/4 NE/4, INCLUDING ACCRETION AND RIPARIAN RIGHTS THERETO	16N	05W	03
KINGFISHER	BECKY S CABLE	MIDWEST RESOURCES LLC	5/1/2013	2599	183	LOTS 4, 5, S/2 NW/4	16N	05W	03
KINGFISHER	AILENE KWAI-SIM SHEETS LE	HUSKY VENTURES INC	6/12/2013	2617	295	LOTS 4, 5, S/2 NW/4	16N	05W	03
KINGFISHER	TRIANGLE ROYALTY CORPORATION	HUSKY VENTURES INC	9/23/2013	2634	120	SW/4	16N	05W	03
KINGFISHER	MARSHA LYNN WILLIAMS	HUSKY VENTURES INC	11/4/2013	2647	136	NE/4, A/K/A LOTS 1, 2, 3, SW/4 NE/4, TOGETHER WITH ALL ACCRETION AND RIPARIAN RIGHTS RELATED THERETO AS SURVEYED BY ORIGINAL GOVERNMENT SURVEY OF 1871	16N	05W	03
KINGFISHER	CRAIG SEEFELDT	HUSKY VENTURES INC	11/4/2013	2649	147	NE/4, A/K/A LOTS 1, 2, 3, SW/4 NE/4, TOGETHER WITH ALL ACCRETION AND RIPARIAN RIGHTS RELATED THERETO AS SURVEYED BY ORIGINAL GOVERNMENT SURVEY OF 1871	16N	05W	03

I-2024-002617 Book 3549 Pg 324
 06/12/2024 11:13am Pg 0284-0368
 Fee: \$185.00 Doc: \$0.00
 Jeannie Boevers - Kingfisher County Clerk
 State of Oklahoma

I-2024-002487 Book 3549 Pg 37
 06/11/2024 1:06pm Pg 0001-0081
 Fee: \$178.00 Doc: \$0.00
 Jeannie Boevers - Kingfisher County Clerk
 State of Oklahoma

KINGFISHER	ALAN SEEFELDT	HUSKY VENTURES INC	11/4/2013	2649	145	NE/4, A/K/A LOTS 1, 2, 3, SW/4 NE/4, TOGETHER WITH ALL ACCRETION AND RIPARIAN RIGHTS RELATED THERETO AS SURVEYED BY ORIGINAL GOVERNMENT SURVEY OF 1871	16N	05W	03
KINGFISHER	KAREN KNIGHT	HUSKY VENTURES INC	11/7/2013	2652	194	NE/4, A/K/A LOTS 1, 2, 3, SW/4 NE/4, TOGETHER WITH ALL ACCRETION AND RIPARIAN RIGHTS RELATED THERETO AS SURVEYED BY ORIGINAL GOVERNMENT SURVEY OF 1871	16N	05W	03
KINGFISHER	GINA VIETH	HUSKY VENTURES INC	11/7/2013	2652	197	NE/4, A/K/A LOTS 1, 2, 3, SW/4 NE/4, TOGETHER WITH ALL ACCRETION AND RIPARIAN RIGHTS RELATED THERETO AS SURVEYED BY ORIGINAL GOVERNMENT SURVEY OF 1871	16N	05W	03
KINGFISHER	CHERYL KALE	HUSKY VENTURES INC	11/7/2013	2657	262	NE/4, A/K/A LOTS 1, 2, 3, SW/4 NE/4, TOGETHER WITH ALL ACCRETION AND RIPARIAN RIGHTS RELATED THERETO AS SURVEYED BY ORIGINAL GOVERNMENT SURVEY OF 1871	16N	05W	03
KINGFISHER	OCC FP ORDER 679923	OKLAHOMA ENERGY ACQUISITIONS LP	7/3/2018			ALL	16N	05W	03
KINGFISHER	OCC FP ORDER 617406	HUSKY VENTURES INC	8/19/2013	617406		ALL	16N	05W	03
KINGFISHER	DONALD H. STALDER REVOCABLE TRUST	HUSKY VENTURES INC	9/30/2013	2634	126	SE/4	16N	05W	03
KINGFISHER	EUGENE & RUTH ANN GARRETT H/W	ROBERT M WARING	11/13/1978	610	317	W/2 SE/4	16N	05W	08
KINGFISHER	M CAPITOLA MARTIN FORMERLY M CAPITOLA WILCOX	BOGERT OIL COMPANY	11/13/1978	610	315	E/2 SE/4	16N	05W	08
KINGFISHER	JO ANN CRAWFORD, HEIR OF JOSEPH CRAWFORD	JAMES C ENDICOTT	7/13/2008	2240	260	A TRACT OF LAND DESCRIBED AS BEGINNING 550 FEET EAST OF THE NW CORNER OF THE SE/4, THENCE SOUTH 2640 FEET, THENCE EAST 275 FEET, THENCE NORTH 2640 FEET, THENCE WEST 275 FEET TO THE POINT OF BEGINNING, AND A TRACT OF LAND DESCRIBED AS BEGINNING 825 FEET EAST OF THE NW CORNER OF THE SE/4, THENCE SOUTH 2640 FEET, THENCE EAST 275 FEET, THENCE NORTH 2640 FEET, THENCE WEST 275 FEET TO THE POINT OF BEGINNING	17N	05W	14

1-2024-002487 Book 3549 Pg 38
06/11/2024 1:06pm Pg 0001-0081
Fee: \$178.00 Doc: \$0.00
Jeannie Boevers - Kingfisher County Clerk
State of Oklahoma

1-2024-002517 Book 3549 Pg 325
06/12/2024 11:13am Pg 0284-0368
Fee: \$186.00 Doc: \$0.00
Jeannie Boevers - Kingfisher County Clerk
State of Oklahoma

KINGFISHER	PAULINE CRAWFORD, HEIR OF JOSEPH CRAWFORD	JAMES C ENDICOTT	7/13/2008	2240	257	A TRACT OF LAND DESCRIBED AS BEGINNING 550 FEET EAST OF THE NW CORNER OF THE SE/4, THENCE SOUTH 2640 FEET, THENCE EAST 275 FEET, THENCE NORTH 2640 FEET, THENCE WEST 275 FEET TO THE POINT OF BEGINNING, AND SOUTH 2640 FEET, THENCE EAST 275 FEET, THENCE NORTH 2640 FEET, THENCE WEST 275 FEET TO THE POINT OF BEGINNING	17N	05W	14
KINGFISHER	EVELYN E CRAWFORD, HEIR OF DELBERT CRAWFORD, A WIDOW	JAMES C ENDICOTT	7/13/2008	2229	296	A TRACT OF LAND DESCRIBED AS BEGINNING 550 FEET EAST OF THE NW CORNER OF THE SE/4, THENCE SOUTH 2640 FEET, THENCE EAST 275 FEET, THENCE NORTH 2640 FEET, THENCE WEST 275 FEET TO THE POB AND A TRACT OF LAND DESCRIBED AS BEGINNING 825 FEET EAST OF THE NW CORNER OF THE SE/4, THENCE SOUTH 2640 FEET, THENCE EAST 275 FEET, THENCE NORTH 2640 FEET, THENCE WEST 275 FEET TO THE POB	17N	05W	14
KINGFISHER	WARREN VIETH	CHESAPEAKE EXPLORATION LLC	9/28/2011	2449	43	NE/4 NE/4, NW/4 NE/4	17N	05W	14
KINGFISHER	NANCY GLASGOW	CHESAPEAKE EXPLORATION LLC	9/29/2011	2466	20	NE/4 NE/4, NW/4 NE/4	17N	05W	14
KINGFISHER	CRAIG SEEFELDT	CHESAPEAKE EXPLORATION LLC	12/13/2011	2482	97	NE/4 NE/4, NW/4 NE/4	17N	05W	14
KINGFISHER	LORI WHITLEY AND VON WHITLEY, HER HUSBAND	CHESAPEAKE EXPLORATION LLC	1/16/2012	2486	250	NE/4 NE/4, NW/4 NE/4	17N	05W	14
KINGFISHER	ALAN SEEFELDT AND JERI SEEFELDT, HIS WIFE	CHESAPEAKE EXPLORATION LLC	1/16/2012	2486	246	NE/4 NE/4, NW/4 NE/4	17N	05W	14
KINGFISHER	TOMMY BURNS AND HELEN BURNS, TRUSTEES, UNDER THE TOMMY AND HELEN BURNS FAMILY TRUST DATED NOVEMBER 1, 2002	CHESAPEAKE EXPLORATION LLC	2/14/2012	2490	5	SE/4 NE/4, NE/4 NE/4	17N	05W	14
KINGFISHER	LOUIS D HIGGS AND JOAN W HIGGS, TRUSTEES, UNDER THE LOUIS D AND JOAN W HIGGS REVOCABLE TRUST	CHESAPEAKE EXPLORATION LLC	2/15/2012	2492	167	SE/4 NE/4, NE/4 NE/4	17N	05W	14
KINGFISHER	PAUL O MAYNARD, TRUSTEE OF THE PAUL O MAYNARD REVOCABLE LIVING TRUST, DATED FEBRUARY 9, 2010	CHESAPEAKE EXPLORATION LLC	2/20/2012	2493	272	SE/4 NE/4, NE/4 NE/4	17N	05W	14
KINGFISHER	JUDITH STUCKEY F/K/A JUDITH WILLIAMS	MIDWEST RESOURCES LLC	9/4/2014	2739	225	NW/4 NE/4, SW/4 NE/4	17N	05W	14
KINGFISHER	NANCY JANE MCMINIMY PEEVEY	MIDWEST RESOURCES LLC	12/5/2014	2770	63	SE/4 NE/4, NE/4 NE/4	17N	05W	14
KINGFISHER	MARSHA WILLIAMS A/K/A MARSHA LYNN WILLIAMS	MIDWEST RESOURCES LLC	12/16/2014	2762	3	NW/4 NE/4, SW/4 NE/4	17N	05W	14
KINGFISHER	WILLIAM BRADSHAW	MIDWEST RESOURCES LLC	1/15/2015	2770	54	SE/4 NE/4, NE/4 NE/4	17N	05W	14

KINGFISHER	CYNTHIA ANN DALE	MIDWEST RESOURCES LLC	1/16/2015	2767	252	SE/4 NE/4, NE/4 NE/4	17N	05W	14
KINGFISHER	SHIRLEY ELDER	MIDWEST RESOURCES LLC	1/19/2015	2772	572	SE/4 NE/4, NE/4 NE/4	17N	05W	14
KINGFISHER	JOSEPH F ENMEIER	MIDWEST RESOURCES LLC	1/19/2015	2767	249	SE/4 NE/4, NE/4 NE/4	17N	05W	14
KINGFISHER	JOHN BRADSHAW	MIDWEST RESOURCES LLC	1/19/2015	2767	243	SE/4 NE/4, NE/4 NE/4	17N	05W	14
KINGFISHER	JEANNE ANN EDWARDS	MIDWEST RESOURCES LLC	1/20/2015	2767	246	SE/4 NE/4, NE/4 NE/4	17N	05W	14
KINGFISHER	GINA VIETH	GULF EXPLORATION LLC	6/8/2015	2802	35	NW/4 NE/4, NE/4 NE/4	17N	05W	14
KINGFISHER	KAREN KNIGHT	GULF EXPLORATION LLC	6/8/2015	2802	31	NW/4 NE/4, NE/4 NE/4	17N	05W	14
KINGFISHER	CHERYL KALE	GULF EXPLORATION LLC	6/8/2015	2802	27	NW/4 NE/4, NE/4 NE/4	17N	05W	14
KINGFISHER	GLENDA JANE GOLDSMITH	MIDWEST RESOURCES LLC	11/15/2015	2767	240	SE/4 NE/4, NE/4 NE/4	17N	05W	14
KINGFISHER	OCC FP ORDER 648222	GULF EXPLORATION LLC	1/4/2016			E/2	17N	05W	14
KINGFISHER	ARNETT E NESBITT AND HATTIE B NESBITT, HUSBAND AND WIFE	LIVINGSTON OIL COMPANY	2/24/1964	259	429	THE EAST 18 1/3 ACRES OF THE SW/4, THE WEST 52 2/3 ACRES OF THE SW/4, THE WEST 33 1/3 ACRES OF THE SE/4, ALL IN S/2 OF SECTION 14-17N-5W	17N	05W	14
KINGFISHER	KENNETH L WILBURN AND GWEN J WILBURN	JAMES C ENDICOTT	5/15/2008	2228	232	E/2 SE/4	17N	05W	14
KINGFISHER	MICHAEL DEAN MCKAIG	JAMES C ENDICOTT	6/11/2008	2228	238	E/2 SE/4	17N	05W	14
KINGFISHER	PATRICIA E SMITH AND BRUCE LEE SMITH, TRUSTEES OF THE PATRICIA E SMITH REVOCABLE TRUST	JAMES C ENDICOTT	6/11/2008	2228	236	E/2 SE/4	17N	05W	14
KINGFISHER	JOHN CALDWELL AND LINDA CALDWELL, HUSBAND AND WIFE	JAMES C ENDICOTT	6/11/2008	2228	234	EAST 10 ACRES OF THE W/2 SE/4	17N	05W	14
KINGFISHER	WILLMA JEAN & MICHAEL STEWARD, WIFE AND HUSBAND, C/O NAOMI BRAME	JAMES C ENDICOTT	6/23/2008	2250	104	A TRACT OF LAND DESCRIBED AS BEGINNING 825 FEET EAST OF THE NW CORNER OF THE SE/4, THENCE SOUTH 2640 FEET, THENCE EAST 275 FEET, THENCE NORTH 2640 FEET, THENCE WEST 275 FEET TO THE POINT OF BEGINNING	17N	05W	14
KINGFISHER	MARY F PETERS & JAMES PETERS, WIFE AND HUSBAND, C/O NAOMI BRAME	JAMES C ENDICOTT	6/23/2008	2232	78	A TRACT OF LAND DESCRIBED AS BEGINNING 875' EAST OF THE NW CORNER OF THE SE/4, THENCE SOUTH 2640', THENCE EAST 275', THENCE NORTH 2640', THENCE WEST 275' TO THE POB	17N	05W	14
KINGFISHER	CHARLES WINGO C/O NAOMI BRAME	JAMES C ENDICOTT	6/23/2008	2230	285	A TRACT OF LAND DESCRIBED AS BEGINNING 875' EAST OF THE NW CORNER OF THE SE/4, THENCE SOUTH 2640', THENCE EAST 275', THENCE NORTH 2640', THENCE WEST 275' TO THE POB	17N	05W	14

I-2024-002487 Book 3549 Pg 40
 06/11/2024 1:06pm Doc: \$0.00
 Fee: \$173.00
 Jeannie Boevers - Kingfisher County Clerk
 State of Oklahoma

I-2024-002517 Book 3549 Pg 327
 06/12/2024 11:13am Doc: \$0.00
 Fee: \$188.00
 Jeannie Boevers - Kingfisher County Clerk
 State of Oklahoma

KINGFISHER	SHIRLEY WINGO C/O NAOMI BRAME	JAMES C ENDICOTT	6/23/2008	2230	283	A TRACT OF LAND DESCRIBED AS BEGINNING 875' EAST OF THE NW CORNER OF THE SE/4, THENCE SOUTH 2640', THENCE EAST 275', THENCE NORTH 2640', THENCE WEST 275' TO THE POB	17N	05W	14
KINGFISHER	NAOMI BRAME, A WIDOW	JAMES C ENDICOTT	6/23/2008	2228	244	A TRACT OF LAND DESCRIBED AS BEGINNING 875' EAST OF THE NW CORNER OF THE SE/4, THENCE SOUTH 2640', THENCE EAST 275', THENCE NORTH 2640', THENCE WEST 275' TO THE POB	17N	05W	14
KINGFISHER	EDWARD AND MARY WINGO, HUSBAND AND WIFE, C/O NAOMI BRAME	JAMES C ENDICOTT	6/23/2008	2228	242	A TRACT OF LAND DESCRIBED AS BEGINNING 875' EAST OF THE NW CORNER OF THE SE/4, THENCE SOUTH 2640', THENCE EAST 275', THENCE NORTH 2640', THENCE WEST 275' TO THE POB	17N	05W	14
KINGFISHER	DARLENE BRAME, A SINGLE PERSON, C/O NAOMI BRAME	JAMES C ENDICOTT	6/23/2008	2228	240	A TRACT OF LAND DESCRIBED AS BEGINNING 875' EAST OF THE NW CORNER OF THE SE/4, THENCE SOUTH 2640', THENCE EAST 275', THENCE NORTH 2640', THENCE WEST 275' TO THE POB	17N	05W	14
KINGFISHER	A VALEE EDWARDS, A SINGLE PERSON, C/O NAOMI BRAME	JAMES C ENDICOTT	7/2/2008	2228	246	A TRACT OF LAND DESCRIBED AS BEGINNING 875' EAST OF THE NW CORNER OF THE SE/4, THENCE SOUTH 2640', THENCE EAST 275', THENCE NORTH 2640', THENCE WEST 275' TO THE POB	17N	05W	14
KINGFISHER	VERBA NELL SPURGIN	JAMES C ENDICOTT	8/21/2008	2237	149	E/2 SE/4	17N	05W	14
KINGFISHER	JACK E BELCH	JAMES C ENDICOTT	8/21/2008	2237	147	E/2 SE/4	17N	05W	14
KINGFISHER	JIM BELCH	JAMES C ENDICOTT	8/21/2008	2237	145	E/2 SE/4	17N	05W	14
KINGFISHER	MARY ANN GALE	CHESAPEAKE EXPLORATION LLC	10/27/2008	2257	252	SE/4	17N	05W	14
KINGFISHER	JOHN CALDWELL AND LINDA CALDWELL, HUSBAND AND WIFE	HILL OIL COMPANY INC	12/19/2008	2270	151	E/2 SE/4	17N	05W	14
KINGFISHER	ESTHER MAE HOUSE, A WIDOW	CHESAPEAKE EXPLORATION LLC	1/27/2012	2486	242	SW/4 NE/4	17N	05W	14
KINGFISHER	ALLEN JEROME HOUSE AND FELICA M HOUSE, HUSBAND AND WIFE	CHESAPEAKE EXPLORATION LLC	1/27/2012	2486	238	SW/4 NE/4	17N	05W	14
KINGFISHER	QUINCY HOUSE AND CHERMANE M HOUSE, HUSBAND AND WIFE	CHESAPEAKE EXPLORATION LLC	1/27/2012	2485	189	SW/4 NE/4	17N	05W	14
KINGFISHER	MARY BORELLI MCNEIL	CHESAPEAKE EXPLORATION LLC	2/3/2012	2488	254	SE/4 NE/4	17N	05W	14
KINGFISHER	JOHN W BORELLI JR	CHESAPEAKE EXPLORATION LLC	2/3/2012	2485	193	SE/4 NE/4	17N	05W	14
KINGFISHER	MARGARET ANNA FENT	CHESAPEAKE EXPLORATION LLC	2/6/2012	2486	258	SE/4 NE/4	17N	05W	14

I-2024-002517 Book 3549 Pg 328
06/12/2024 11:13am Pg 0284-0368
Fee: \$185.00 Doc: \$0.00
Jeannie Boevers - Kingfisher County Clerk
State of Oklahoma

I-2024-002487 Book 3549 Pg 41
06/11/2024 1:06pm Pg 0001-0081
Fee: \$178.00 Doc: \$0.00
Jeannie Boevers - Kingfisher County Clerk
State of Oklahoma

KINGFISHER	PETER F ANDREWS AND MARJORIE K ANDREWS, TRUSTEES OF THE PETER F ANDREWS REVOCABLE TRUST U/A/D NOVEMBER 26, 2008	MIDWEST RESOURCES LLC	7/22/2013	2614	219	E/2 NE/4	17N	05W	14
KINGFISHER	GEORGE MICHAEL BORELLI	MIDWEST RESOURCES LLC	9/19/2013	2635	182	SE/4 NE/4	17N	05W	14
KINGFISHER	THE WRIGHT WAY OIL & LAND HOLDINGS CO LLC	MIDWEST RESOURCES LLC	9/25/2013	2635	51	E/2 NE/4	17N	05W	14
KINGFISHER	NELSON CLAY WILLIS, TRUSTEE OF THE ARCHIE WRIGHT DECLARATION OF TRUST OF LOS ANGELES, STATE OF CALIFORNIA	MIDWEST RESOURCES LLC	10/25/2013	2635	178	E/2 NE/4	17N	05W	14
KINGFISHER	CANSHEL HYDROCARBONS & MINERALS LLC	MIDWEST RESOURCES LLC	1/14/2014	2669	176	E/2 NE/4	17N	05W	14
KINGFISHER	THE ANDREWS FAMILY HOLDING COMPANY LLC	MIDWEST RESOURCES LLC	11/6/2014	2754	267	E/2 NE/4	17N	05W	14
KINGFISHER	BORELLI ENERGY LLC	OKLAHOMA ENERGY ACQUISITIONS LP	2/25/2015	2775	448	SE/4 NE/4, LESS AND EXCEPT ALL FORMATIONS OTHER THAN THE OSWEGO LIME, THE MISSISSIPPI LIME, THE WOODFORD SHALE AND THE HUNTON LIME FORMATIONS	17N	05W	14
KINGFISHER	DDK ROYALTY LLC	OKLAHOMA ENERGY ACQUISITIONS LP	2/26/2015	2775	446	SE/4 NE/4, LESS AND EXCEPT ALL FORMATIONS OTHER THAN THE OSWEGO LIME, THE MISSISSIPPI LIME, THE WOODFORD SHALE AND THE HUNTON LIME FORMATIONS	17N	05W	14
KINGFISHER	LINDA BORELLI	OKLAHOMA ENERGY ACQUISITIONS LP	2/26/2015	2775	444	SE/4 NE/4, LESS AND EXCEPT ALL FORMATIONS OTHER THAN THE OSWEGO LIME, THE MISSISSIPPI LIME, THE WOODFORD SHALE AND THE HUNTON LIME FORMATIONS	17N	05W	14
KINGFISHER	PAT BORELLI FAMILY TRUST	OKLAHOMA ENERGY ACQUISITIONS LP	2/26/2015	2775	442	SE/4 NE/4, LESS AND EXCEPT ALL FORMATIONS OTHER THAN THE OSWEGO LIME, THE MISSISSIPPI LIME, THE WOODFORD SHALE AND THE HUNTON LIME FORMATIONS	17N	05W	14
KINGFISHER	ALAN SEEFELDT	GULF EXPLORATION LLC	1/26/2016	2856	317	E/2	17N	05W	14
KINGFISHER	GRACE ZACHGO & LOUIS ZACHGO, HER HUSBAND, HARRY POOL, ESTHER WALLER AND GORDON WALLER, HER HUSBAND, AND CARRIE POOL, A WIDOW	S.M. ANDERSON JR	8/10/1956	157	65	N/2 SE/4	17N	05W	17
KINGFISHER	GEORGE P WALKER & ETHEL T WALKER AND MARY J EDMISTON	S.M. ANDERSON JR	8/22/1956	157	330	NE/4	17N	05W	20
KINGFISHER	WILLIAM GERALD PRINCE & MILDRED PRINCE AND MARY JUNE EDMISTON & TOM EDMISTON	S.M. ANDERSON JR	9/11/1956	158	1	NE/4	17N	05W	20

I-2024-002487 Book 3549 Pg 42
06/11/2024 1:06pm
Fee: \$178.00 Doc: \$0.00
Pg 0001-0081
Jeannie Boevers - Kingfisher County Clerk
State of Oklahoma

I-2024-002517 Book 3549 Pg 329
06/12/2024 11:13am
Fee: \$185.00 Doc: \$0.00
Pg 0284-0368
Jeannie Boevers - Kingfisher County Clerk
State of Oklahoma

KINGFISHER	EXECUTIVE COMMITTEE EXCELSIOR GRANGE #29	S.M. ANDERSON JR	9/12/1956	171	532	NE/4	17N	05W	20
KINGFISHER	CHRIS ROBERTSON AS HIS SOLE AND SEPARATE PROPERTY	HUSKY VENTURES INC	12/14/2012	2566	179	W/2 NW/4	17N	05W	26
KINGFISHER	CLARA MARIE HAMPTON VICK AS HER SOLE AND SEPARATE PROPERTY	HUSKY VENTURES INC	12/28/2012	2566	183	W/2 NW/4	17N	05W	26
KINGFISHER	JIMMIE WEBSTER JR AS HIS SOLE AND SEPARATE PROPERTY	HUSKY VENTURES INC	1/19/2013	2566	181	W/2 NW/4	17N	05W	26
KINGFISHER	AKILI THOMPSON AIF FOR ROBERT THOMPSON	HUSKY VENTURES INC	1/28/2013	2571	31	W/2 NW/4	17N	05W	26
KINGFISHER	EMMA LOUISE WEBSTER AS HER SOLE AND SEPARATE PROPERTY	HUSKY VENTURES INC	2/7/2013	2568	1	W/2 NW/4	17N	05W	26
KINGFISHER	CHASE GRAHAM RECEIVER FOR SARAH HARRIS LONDON MYRTLE HARRIS AND MELVA ROBERTSON	HUSKY VENTURES INC	3/5/2013	2573	170	W/2 NW/4	17N	05W	26
KINGFISHER	OCC FP ORDER 622365	HUSKY VENTURES INC	3/10/2014			W/2	17N	05W	26
KINGFISHER	FORREST P YENZER AND GLENDA L YENZER CO-TRUSTEES OF THE FORREST P YENZER REVOCBLE TRUST UNDER AGREEMENT DATED THE 11TH DAY OF FEBRUARY 2004	HUSKY VENTURES INC	2/4/2012	2481	109	E/2 NW/4	17N	05W	26
KINGFISHER	MARIE CAROLYN BLANKENSHIP	CHESAPEAKE EXPLORATION LLC	2/6/2012	2486	262	N/2 SW/4	17N	05W	26
KINGFISHER	JUDY TOMANKA AND RICHARD TOMANKA, HER SPOUSE	CHESAPEAKE EXPLORATION LLC	2/7/2012	2486	275	N/2 SW/4	17N	05W	26
KINGFISHER	NORVELL ROYALTY COMPANY	HUSKY VENTURES INC	2/14/2012	2494	21	S/2 SW/4	17N	05W	26
KINGFISHER	CORWIN FAMILY LLC	HUSKY VENTURES INC	2/22/2012	2486	219	S/2 SW/4	17N	05W	26
KINGFISHER	KIGHTLINGER LLC	HUSKY VENTURES INC	3/1/2012	2506	183	S/2 SW/4	17N	05W	26
KINGFISHER	JUDY TOMANKA DEALING IN HER SOLE AND SEPARATE PROPERTY AND ROBERT J STEPHENS DEALING IN HIS SOLE AND SEPARATE PROPERTY	HUSKY VENTURES INC	1/10/2013	2566	175	N/2 SW/4	17N	05W	26
KINGFISHER	KIRKPATRICK FOUNDATION INC	F.C.D. OIL CORPORATION	9/23/1981	751	641	SE/4	17N	05W	02
KINGFISHER	MURRAY DOROTHY O	F.C.D. OIL CORPORATION	9/9/1981	751	626	SE/4	17N	05W	02
KINGFISHER	MCGUIRE MARIE B	F.C.D. OIL CORPORATION	9/9/1981	751	624	SE/4	17N	05W	02
KINGFISHER	MCGUIRE TED C ET AL	F.C.D. OIL CORPORATION	9/9/1981	750	288	SE/4	17N	05W	02
KINGFISHER	ZORA SCOTT AND HAROLD SIMS HEIRS OF JIM SIMS	BILINDA PETROLEUM CORPORATION	6/12/1959	184	172	SE/4	17N	05W	08
KINGFISHER	SIDNOR C MORGAN, SOLE AND ONLY HEIR OF SIMON MORGAN	BILINDA PETROLEUM CORPORATION	6/13/1959	186	413	SE/4	17N	05W	08
KINGFISHER	MELVIN BARBAR AND GERTRUDE BARBER, HEIR OF EVA BARBER DECEASED WHO WAS HEIR OF SARAH WEST	BILINDA PETROLEUM CORPORATION	6/13/1959	190	423	SE/4	17N	05W	08

I-2024-002517 Book 3549 Pg 330
06/12/2024 11:13am Pg 0284-0368
Fee: \$185.00 Doc: \$0.00
Jeannie Boevers - Kingfisher County Clerk
State of Oklahoma

I-2024-002487 Book 3549 Pg 43
06/11/2024 1:06pm Pg 0001-0081
Fee: \$178.00 Doc: \$0.00
Jeannie Boevers - Kingfisher County Clerk
State of Oklahoma

KINGFISHER	ZELLA TAYLOR, EARL W KING AND HENRY D KING, HEIR OF MARY KING	BILINDA PETROLEUM CORPORATION	6/13/1959	186	417	SE/4	17N	05W	08
KINGFISHER	CHARLES KING, HENRY KING, LEONARD KING, WILLIAM KING, HELEN KING KENNARD, AND JEAN KING YOUNG, SOLE AND ONLY HEIRS OF ARTHUR KING DECEASED WHO WAS AN HEIR OF MARY KING	BILINDA PETROLEUM CORPORATION	6/13/1959	186	415	SE/4	17N	05W	08
KINGFISHER	JAMES J WEST AND GERTRUDE JACKSON, HEIRS OF SARAH WEST	BILINDA PETROLEUM CORPORATION	6/13/1959	185	267	SE/4	17N	05W	08
KINGFISHER	GEORGE A SPARKS HEIR OF SUSIE SPARKS	BILINDA PETROLEUM CORPORATION	6/13/1959	184	176	SE/4	17N	05W	08
KINGFISHER	MAUDINE SIMES, SOLE AND ONLY HEIR OF CHARLIE SIMS	BILINDA PETROLEUM CORPORATION	6/13/1959	184	174	SE/4	17N	05W	08
KINGFISHER	GLADYS SMOOTE, GARVICE S RICKS AND LOUISE REED, HEIRS OF SUSIE SPARKS	BILINDA PETROLEUM CORPORATION	6/13/1959	184	143	SE/4	17N	05W	08
KINGFISHER	GRACE KING	BILINDA PETROLEUM CORPORATION	9/7/1960	198	416	SE/4	17N	05W	08
KINGFISHER	MABLE MORGAN CROBARKER	BILINDA PETROLEUM CORPORATION	9/7/1960	198	270	SE/4	17N	05W	08
KINGFISHER	CHARLES E HUGH NELSON AND CORNELIUS J NELSON, MILDRED NADINE DUNAWAY, BETTY JANITA HAFNER, DOROTHY J WILL AND CHARLES E HUGH NELSON, TRUSTEE FOR MAX NELSON AND CHARLES E NELSON	ROBERT W STROUD	2/16/1965	277	255	LOTS 1, 2, E/2 NW/4	18N	05W	18
KINGFISHER	OCC FP ORDER 651952	OKLAHOMA ENERGY ACQUISITIONS LP	4/20/2016			ALL	18N	05W	18
KINGFISHER	JOSEY, DOROTHY S. EXC STATE OF	JICO INC	10/30/1979	646		E/2 SE/4	18N	05W	09
KINGFISHER	COOK, A.L.	JICO INC	7/3/1979	637		E/2 SE/4	18N	05W	09
KINGFISHER	RANCHO OIL COMPANY	JICO INC	9/12/1979	641		E/2 SE/4	18N	05W	09
KINGFISHER	OCC FP ORDER 163839	JICO INC	2/4/1980			E/2 SE/4	18N	05W	09
KINGFISHER	HARRIS, LESSIE ETHA ESTATE OF	JICO INC	8/27/1979	635		E/2 SE/4	18N	05W	09
KINGFISHER	ALEXANDER INVESTMENT COMPANY	JICO INC	10/30/1979	649		E/2 SE/4	18N	05W	09
KINGFISHER	MICHAEL J BLAKELY AND KATHRYN A BLAKELY	WC PAYNE	12/18/1979	654	29	NW/4	19N	05W	17
KINGFISHER	HAZEL STETLER	WC PAYNE	1/25/1980	662	131	NW/4	19N	05W	17
KINGFISHER	RUSSELL BAILEY, GLEN BAILEY, AND LILA HELEC MARTIN, CONSERVATOR OF THE ESTATE OF SMITH MARTIN	WC PAYNE	1/29/1980	662	133	NW/4	19N	05W	17
KINGFISHER	JOANNA C PITTS	WC PAYNE	2/4/1980	662	137	NW/4	19N	05W	17
KINGFISHER	HENNESSEY PROTESTANT CEMETERY	WC PAYNE	2/20/1980	667	383	NW/4	19N	05W	17
KINGFISHER	HENNESSEY CHAPTER #37, ORDER OF THE EASTERN STAR	WC PAYNE	2/20/1980	667	381	NW/4	19N	05W	17

I-2024-002487 Book 3549 Pg 44
06/11/2024 1:06pm Pg 0001-0081
Fee: \$178.00 Doc: \$0.00
Jeanie Boevers - Kingfisher County Clerk
State of Oklahoma

I-2024-002617 Book 3549 Pg 331
06/12/2024 11:13am Pg 0284-0368
Fee: \$186.00 Doc: \$0.00
Jeanie Boevers - Kingfisher County Clerk
State of Oklahoma

KINGFISHER	FIRST CHRISTIAN CHURCH OF HENNESSEY	WC PAYNE	2/20/1980	662	135	NW/4	19N	05W	17
KINGFISHER	OKLAHOMA HERITAGE ASSOCIATION	WC PAYNE	2/20/1980	662	129	NW/4	19N	05W	17
KINGFISHER	KELLY DEBUSK	WC PAYNE	3/14/1980	667	385	NW/4	19N	05W	17
KINGFISHER	H MARVIN DOUGLASS	WC PAYNE	7/18/1980	683	281	NW/4	19N	05W	17
KINGFISHER	OCC POOLING ORDER NO 180818 CAUSE CD NO 72949	WC PAYNE	12/11/1980	2830	456	S/2 NW/4	19N	05W	17
KINGFISHER	ZAN MOURER & ROBERT T RIDDLE, TRUSTEE OF THE R G ATHEY TRUST	WC PAYNE	1/1/1981	765	571	NW/4	19N	05W	17
KINGFISHER	OCC FP ORDER 625714	LONGELLOW ENERGY LP	3/20/2014			ALL	19N	05W	17
KINGFISHER	BENDA VICTOR ET UX	EARLSBORO OIL & GAS COMPANY INC	4/13/1965	278	270	SE/4	15N	06W	10
KINGFISHER	FRAKES R A ET AL	H.C. LEEMAN	11/18/1958	179	443	SE/4	15N	06W	10
KINGFISHER	GMS ENERGY, LLC	PRAIRIE OIL & GAS LLC	10/15/2015	2827	56	SW/4	15N	06W	21
KINGFISHER	MGAJA PROPERTIES	PRAIRIE OIL & GAS LLC	10/15/2015	2827	52	SW/4	15N	06W	21
KINGFISHER	THE MAGMA TRUST	PRAIRIE OIL & GAS LLC	10/15/2015	2827	58	SW/4	15N	06W	21
KINGFISHER	SNYDER PROPERTIES, LLC	PRAIRIE OIL & GAS LLC	10/15/2015	2827	54	SW/4	15N	06W	21
KINGFISHER	MAXIMUS RYDER DENNEY, BY TODD M. BAKER, CUSTODIAN	ECHO ENERGY LLC	1/23/2016	2854	385	A TRACT OF LAND IN THE SE/4 COMMENCING AT THE SE/CORNER OF THE OF SE/4: THENCE RUNNING NORTH 19 RODS; THENCE WEST 13 RODS; THENCE SOUTH 19 RODS; THENCE EAST 13 RODS RODS TO THE PLACE OF BEGINNING.	15N	06W	05
KINGFISHER	P W JECH AND BESSIE JECH H/W	U.I. SMITH	8/5/1960	197	568	S/2 NE/4	16N	06W	13
KINGFISHER	LAWRENCE E REHERMAN ET AL	RICHARD D BOGERT	5/15/1979	627	178	SW/4	16N	06W	14
KINGFISHER	HAZEL O KING	MACKELLAR DRILLING COMPANY	8/10/1965	283	440	SE/4	16N	06W	14
KINGFISHER	PLEASANT VALLEY BAPTIST CHURCH	MACKELLAR DRILLING COMPANY	8/17/1965	283	486	NE/4 SE/4	16N	06W	14
KINGFISHER	LAURIE E. HAYS	EK EXPLORATION LLC	7/23/2015	2811	254	SE/4	16N	06W	17
KINGFISHER	THE GORMAN FAMILY LLLP F/K/A THE BILLY WAYNE GORMAN FAMILY INVESTMENT	ECHO ENERGY LLC	8/27/2015	2812	264	SE/4	16N	06W	17
KINGFISHER	LAURIE E. HAYS	EK EXPLORATION LLC	7/23/2015	2811	257	NW/4	16N	06W	21
KINGFISHER	MARGARET O. BURNETT AND JAY W. BURNETT, HER HUSBAND; CHARLES G. OVERALL AND JANET E. OVERALL, HIS WIFE AND M. E. OVERALL, HIS WIFE; AND M.E. OVERALL, HIS WIFE; AND M. E. OVERALL. A SINGLE PERSON	LENARD BRISCOE	1/2/1979	618	465	E/2 NW/4, NW/4 NW/4, SW/4 NW/4	16N	06W	22
KINGFISHER	JUANITA MARIE RICKARD	WSB RESOURCES LLC	2/20/2017	2988	276	SW/4	16N	06W	35
KINGFISHER	KATHLEEN LOOSEN STARKS	OKIE ENERGY GROUP LLC	7/21/2015	2803	415	SE/4	16N	06W	03
KINGFISHER	CHRISTINE LOOSEN RICHARDSON	OKIE ENERGY GROUP LLC	7/21/2015	2803	419	SE/4	16N	06W	03
KINGFISHER	ERNST CLAY LOOSEN	OKIE ENERGY GROUP LLC	7/21/2015	2803	99	SE/4	16N	06W	03

1-2024-002517 Book 3549 Pg 332
06/12/2024 11:13am Pg 0284-0368
Fee: \$185.00 Doc: \$0.00
Jeannie Boevers - Kingfisher County Clerk
State of Oklahoma

1-2024-002487 Book 3549 Pg 45
06/11/2024 1:05pm Pg 0001-0081
Fee: \$178.00 Doc: \$0.00
Jeannie Boevers - Kingfisher County Clerk
State of Oklahoma

KINGFISHER	EVELYN M. SMITH AND H. A. SMITH, WIFE & HUSBAND	COURT PAPPE JR	6/4/1974	496	368	16N-6W-4: A TRACT IN THE SE/4 BEGINNING AT THE SW/C SE/4, THENCE EAST 365 FEET ALONG AND FOLLOWING THE SOUTH LINE OF SAID SE/4, THENCE NORTH 663 FEET, THENCE WEST 365 FEET TO THE WEST LINE OF SAID SE/4, THENCE SOUTH 663 FEET TOT HE POINT OF BEGINNING, CONTAINING 5.5555 ACRES, MORE OR LESS 16N-6W-4: A TRACT IN THE SE/4 OF SECTION 4 STARTING AT THE SW/C SE/4 OF SECTION 4, COMMENCING 734 FEET EAST, THENCE NORTH 217 FEET, THENCE EAST 1265 FEET, THENCE SOUTH 317 FEET, THENCE WEST 1265 FEET TO POINT OF BEGINNING, CONTAINING 9.2058 ACRES, MORE OR LESS 16N-6W-4: SE/4 OF SECTION 4, LESS AND EXCEPT A TRACT BEGINNING AT THE SW/C SE/4 OF SECTION 4, COMMENCING 734 FEET EAST, THENCE NORTH 217 FEET, THENCE EAST 1265 FEET, THENCE SOUTH 317 FEET, THENCE WEST 1265 FEET TO POINT OF BEGINNING, AND A TRACT OF LAND LOCATED IN THE SE/4 OF SECTION 4, BEGINNING AT THE SW/C SE/4, THENCE EAST 365 FEET ALONG AND FOLLOWING THE SOUTH LINE OF SAID SE/4, THENCE NORTH 663 FEET, THENCE WEST 365 FEE	16N	06W	04
KINGFISHER	PAT R. HARPER	ECHO ENERGY LLC	8/19/2015	2809	246	NW/4, NE/4, SW/4, SE/4	16N	06W	08
KINGFISHER	EVERETT EMERAL COPELAND ET UX	L.H. ARMER	10/20/1954	143		SE/4	17N	06W	24
KINGFISHER	DAVID F FOSTER ET UX	CALVERT PETRLUM & KING-STEVENSON COMPANY	12/23/1960	201		SE/4	17N	06W	24
KINGFISHER	CANNIE E FOSTER	W.G. MOUSER	11/11/1958	180			17N	06W	24
KINGFISHER	RUSSELL A. FRAKES, JR. AND MARGARET S. FRAKES	R.L. ADAIR INC	4/1/2004	676	263	NW/4	17N	06W	34
KINGFISHER	IRENE C. DREBING, FORMERLY IRENE C. LOWER, WIDOW OF OLLIE LOWER, DECEASED	R.L. ADAIR INC	4/1/2004	714	102	NE/4	17N	06W	34
KINGFISHER	OCC FP ORDER 654067	OKLAHOMA ENERGY ACQUISITIONS LP	6/14/2016			ALL	17N	06W	34
KINGFISHER	W. DEAN VICKERY, A MARRIED MAN	T.S. DUDLEY LAND COMPANY INC		2477	222	E/2 SW/4	17N	06W	34

I-2024-002487 Book 3549 Pg 46
06/11/2024 1:06pm Pg 0001-0081
Fee: \$178.00 Doc: \$0.00
Jeannie Boevers - Kingfisher County Clerk
State of Oklahoma

I-2024-002517 Book 3549 Pg 333
06/12/2024 11:13am Pg 0284-0368
Fee: \$186.00 Doc: \$0.00
Jeannie Boevers - Kingfisher County Clerk
State of Oklahoma

KINGFISHER	ROLLIN W. VICKERY, A MARRIED MAN	T.S. DUDLEY LAND COMPANY INC		2465	233	E/2 SW/4	17N	06W	34
KINGFISHER	WARD AND VEDA VICKERY HEIRS, LLC	T.S. DUDLEY LAND COMPANY INC		2465	230	E/2 SW/4	17N	06W	34
KINGFISHER	LUCRETIA D. OTTAWAY, A MARRIED WOMAN	T.S. DUDLEY LAND COMPANY INC		2465	227	E/2 SW/4	17N	06W	34
KINGFISHER	BARFOOT BETTY K	DICK BOGERT INC	10/4/1979	645	101	NW/4	17N	06W	35
KINGFISHER	SPRING ROBERT J	DICK BOGERT INC	12/13/1978	614	418	NW/4	17N	06W	35
KINGFISHER	BAINBRIDGE ROBERT AND HARRIET	P.L. HOGGARD	11/22/1979	646	375	NW/4	17N	06W	35
KINGFISHER	CUNNINGHAM WINIFRED	DICK BOGERT INC	2/14/1980	658	300	NW/4	17N	06W	35
KINGFISHER	THURMOND RUTH A	DICK BOGERT INC	10/5/1979	645	99	NW/4	17N	06W	35
KINGFISHER	GILLIS INA	DICK BOGERT INC	2/14/1980	660	401	NW/4	17N	06W	35
KINGFISHER	BILGER SARAH	RICHARD D BOGERT	5/23/1978	596	146	NW/4	17N	06W	35
KINGFISHER	REDDING CYNTHIA S	DICK BOGERT INC	12/13/1978	614	414	NW/4	17N	06W	35
KINGFISHER	PAGE GINA H	DICK BOGERT INC	10/5/1979	645	106	NW/4	17N	06W	35
KINGFISHER	DODGE VELMA R	ROBERT L ADAIR	8/30/1975	529	260	NW/4	17N	06W	35
KINGFISHER	SPRING ROBERT J	LOUIS DREYFUS NATURAL GAS CORPORATION	12/30/1997	1620	181	NW/4	17N	06W	35
KINGFISHER	MONNET J CHARLES AND DOROTHY J	P.L. HOGGARD	11/22/1979	646	377	NW/4	17N	06W	35
KINGFISHER	MEDLEY CONSTANCE R	DICK BOGERT INC	10/4/1979	645	103	NW/4	17N	06W	35
KINGFISHER	BAMBERG LOUISE	RICHARD D BOGERT	5/23/1978	596	149	NW/4	17N	06W	35
KINGFISHER	CARNES JAN H	DICK BOGERT INC	10/4/1979	645	93	NW/4	17N	06W	35
KINGFISHER	SIEBER DELROSE	DICK BOGERT INC	10/4/1979	652	249	NW/4	17N	06W	35
KINGFISHER	FLOOK RUTH E	DICK BOGERT INC	2/14/1980	660	405	NW/4	17N	06W	35
KINGFISHER	TOBIN SHIRLEY	DICK BOGERT INC	2/14/1980	664	62	NW/4	17N	06W	35
KINGFISHER	DELAY MARY	DICK BOGERT INC	2/14/1980	660	407	NW/4	17N	06W	35
KINGFISHER	SCHMIDT ELMA	DICK BOGERT INC	2/14/1980	662	211	NW/4	17N	06W	35
KINGFISHER	MATTHEWS DELOIS N	DICK BOGERT INC	10/4/1979	652	252	NW/4	17N	06W	35
KINGFISHER	KETCH JERRY	DICK BOGERT INC	10/4/1979	645	95	NW/4	17N	06W	35
KINGFISHER	SPRING THOMAS L	DICK BOGERT INC	12/13/1978	614	416	NW/4	17N	06W	35
KINGFISHER	DAHL OPAL	DICK BOGERT INC	4/8/1980	672	323	NW/4	17N	06W	35
KINGFISHER	WALL FAYE	DICK BOGERT INC	2/14/1980	660	409	NW/4	17N	06W	35
KINGFISHER	LANKARD GEORGE R	RICHARD D BOGERT	11/13/1978	610	105	NW/4	17N	06W	35
KINGFISHER	OCC FP ORDER 173528	BOGERT OIL COMPANY	7/30/1980			NW/4	17N	06W	35
KINGFISHER	R A FRAKES	MID CONTINENT PETROLEUM CORPORATION	2/20/1954	137	75	S/2 SW/4, S/2 N/2 SW/4	18N	06W	13
KINGFISHER	HARRIET SPEICE RICE, AIF FOR KATHARINA SPEICE RIDDIFORD, RUBIE SMITH SPEICE, ANNETTE SPEICE SPEARS, GRETCHEN SPEICE, JOHN MILTON SPEICE, II, AND CHARLES SMITH SPEICE, FRANCIS BORELLI	R.A. FRAKES	2/20/1954	137	73	S/2 SW/4, S/2 N/2 SW/4	18N	06W	13

I-2024-002517 Book 3549 Pg 334
06/12/2024 11:13am Pg 0284-0368
Fee: \$185.00 Doc: \$0.00
Jeannie Boevers - Kingfisher County Clerk
State of Oklahoma

I-2024-002487 Book 3549 Pg 47
06/11/2024 1:06pm Pg 0001-0081
Fee: \$178.00 Doc: \$0.00
Jeannie Boevers - Kingfisher County Clerk
State of Oklahoma

KINGFISHER	LEWIS P LARSEN, JOHN O LARSEN AND HAZEL L LARSEN	R.A. FRAKES	2/20/1954	137	71	S/2 SW/4, S/2 N/2 SW/4	18N	06W	13
KINGFISHER	R A FRAKES	MID CONTINENT PETROLEUM CORPORATION	2/20/1954	137	69	NW/4, N/2 N/2 SW/4	18N	06W	13
KINGFISHER	HARRIET SPEICE RICE, AIF FOR KATHARINA SPEICE RIDDIFORD, RUBIE SMITH SPEICE, ANNETTE SPEICE SPEARS, GRETCHEN SPEICE, JOHN MILTON SPEICE, II, AND CHARLES SMITH SPEICE, FRANCIS BORELLI AND FANNIE H VAIL, ET AL	R.A. FRAKES	2/20/1954	137	67	NW/4, N/2 N/2 SW/4	18N	06W	13
KINGFISHER	ALBERT W SIEGMANN AND EMMA SIEGMANN	R.A. FRAKES	2/20/1954	137	65	NW/4, N/2 N/2 SW/4	18N	06W	13
KINGFISHER	OCC FP ORDER 627799	DORADO EXPLORATION & PRODUCTION PARTNERS LLC	7/14/2014			ALL	18N	06W	13
KINGFISHER	GORRELL, HUBERT R. ET AL	ROBERT W STROUD	9/22/1968	367	157	SE/4	18N	06W	13
KINGFISHER	STATES, JOY LYNN ET UX	ROBERT W STROUD	9/22/1968	367	153	SE/4	18N	06W	13
KINGFISHER	GOETZINGER, JOHN WAYNE ET UX	ROBERT W STROUD	9/22/1968	367	155	SE/4	18N	06W	13
KINGFISHER	OAK GROVE CHRISTIAN CHURCH	ROBERT W STROUD	9/1/1968	382	125	SE/4 SE/4	18N	06W	13
KINGFISHER	MITCHELL EVAN C ET AL	W.A. BURTON JR	1/28/1954	135	191	SE/4	18N	06W	14
KINGFISHER	E L MCNULTY	KENNETH R HILL		200	638	W/2 SE/4	18N	06W	33
KINGFISHER	MARY JEAN YOUNG, A WIDOW	TEXACO INC	8/8/1979	636	318	NW/4	15N	07W	27
KINGFISHER	GARRETT & COMPANY	L & N EXPLORATION INC	4/24/1980	676	250	NE/4	17N	07W	17
KINGFISHER	OCC FP ORDER 654138	NEWFIELD EXPLORATION MID-CONTINENT INC	7/29/2016			ALL	17N	07W	17
KINGFISHER	JIMMY ROSS	PETROS ENERGY AND LAND CORPORATION	10/18/1979	643	206	NW/4	17N	07W	25
KINGFISHER	LAVERNE JUNE SMITH	W.R. GRAY	3/7/1979	631	340	NW/4	17N	07W	25
KINGFISHER	DOROTHY ANN HILL	JOHN B MOREY	3/15/1979	620	459	NW/4	17N	07W	25
KINGFISHER	PAULA JO LEECH	JOHN B MOREY	3/15/1979	620	457	NW/4	17N	07W	25
KINGFISHER	KATHERINE G. MERKOURIS, LIBERTY MERKOURIS AND JOHNNY MERKOURIS	PETROS ENERGY AND LAND CORPORATION	9/17/1979	643	198	NW/4	17N	07W	25
KINGFISHER	NORMAN AND DOROTHY SMITH	PETROS ENERGY AND LAND CORPORATION	9/17/1979	641	351	NW/4	17N	07W	25
KINGFISHER	CHARLES AND BETTY TRIPLETT	PETROS ENERGY AND LAND CORPORATION	9/17/1979	641	349	NW/4	17N	07W	25
KINGFISHER	VIRGINIA RUTH AND EVERETT AHRENS	PETROS ENERGY AND LAND CORPORATION	9/17/1979	646	352	NW/4	17N	07W	25
KINGFISHER	JAMES DOUGLAS GABBARD AND MONA E. GABBARD	JOHN B MOREY	9/27/1979	642	454	NW/4	17N	07W	25
KINGFISHER	A. J. BRUNGARDT AND MILDRED G. BRUNGARDT	JOHN B MOREY	9/27/1979	642	456	NW/4	17N	07W	25
KINGFISHER	HASKELL HORN	JOHN B MOREY	9/28/1979	641	32	NW/4	17N	07W	25
KINGFISHER	RICHARD A. LINEHAN	JOHN B MOREY	9/28/1979	641	30	NW/4	17N	07W	25

I-2024-002487 Book 3549 Pg 48
06/11/2024 1:06pm Pg 0001-0081
Fee: \$178.00 Doc: \$0.00
Jeannie Boevers - Kingfisher County Clerk
State of Oklahoma

I-2024-002517 Book 3549 Pg 335
06/12/2024 11:13am Pg 0284-0368
Fee: \$185.00 Doc: \$0.00
Jeannie Boevers - Kingfisher County Clerk
State of Oklahoma

KINGFISHER	TRIANGLE ROYALTY CORPORATION	JOHN B MOREY	10/18/1979	643	397	NW/4	17N	07W	25
KINGFISHER	EDNA DACUS	PETROS ENERGY AND LAND CORPORATION	10/18/1979	643	204	NW/4	17N	07W	25
KINGFISHER	E.L. SHOEMAKE, JR.	PETROS ENERGY AND LAND CORPORATION	10/18/1979	643	196	NW/4	17N	07W	25
KINGFISHER	NETTIE SWINDLE	PETROS ENERGY AND LAND CORPORATION	10/18/1979	643	202	NW/4	17N	07W	25
KINGFISHER	E. L. SHOEMAKE, JR., AND MARVA JEAN SHOEMAKE	PETROS ENERGY AND LAND CORPORATION	11/6/1979	646	340	NW/4	17N	07W	25
KINGFISHER	LEFEVRE D. HICKOX	PETROS ENERGY AND LAND CORPORATION	11/12/1979	646	370	NW/4	17N	07W	25
KINGFISHER	HOBBS JOHN D ET UX	PAN AMERICAN PETROLEUM CORPORATION	7/8/1966	302	273	W/2 NW/4	17N	07W	06
KINGFISHER	L.E. UHLENHAKE AND MARY J. UHLENHAKE, H/W	FRANK BOGERT	11/1/1980	686	373	16N-08W-1: A TRACT OF LAND IN THE SW/4, BEGINNING AT A POINT 364.0 FEET WEST ON AN ASSIGNED BEARING N90°W OF THE SE/C SW/4, THENCE WEST ALONG AND FOLLOWING THE SOUTH SECTION LINE A DISTANCE OF 580.4 FEET; THENCE NORTH AND PERPENDICULAR TO THE SOUTH SECTION LINE A DISTANCE OF 688.9 FEET; THENCE S89°38'45"E A DISTANCE OF 558.3 FEET; THENCE S01°10'42"E, A DISTANCE OF 212.4 FEET; THENCE S26°13'45"E, A DISTANCE OF 45.9 FEET; THENCE S00°19'38"E, A DISTANCE OF 432.4 FEET TO THE POINT OF BEGINNING, CONTAINING 9.1 ACRES 16N-08W-1: THE SW/4 LESS AND EXCEPT A TRACT OF LAND IN THE SW/4, BEGINNING AT A POINT 364.0 FEET WEST ON AN ASSIGNED BEARING N90°W OF THE SE/C SW/4, THENCE WEST ALONG AND FOLLOWING THE SOUTH SECTION LINE A DISTANCE OF 580.4 FEET; THENCE NORTH AND PERPENDICULAR TO THE SOUTH SECTION LINE A DISTANCE OF 688.9 FEET; THENCE S89°38'45"E A DISTANCE OF 558.3 FEET; THENCE S01°10'42"E, A DISTANCE OF 212.4 FEET; THENCE S26°13'45"E, A DISTANCE OF 45.9 FEET; THENCE S00°19'38"E, A DISTANCE OF 432.4 FEET TO THE POINT OF BEGINNING, CONTAINING 150.9 ACRES	16N	08W	01

I-2024-002517 Book 3549 Pg 336
06/12/2024 11:13am Pg 0284-0368
Fee: \$185.00 Doc: \$0.00
Jeannie Boevers - Kingfisher County Clerk
State of Oklahoma

I-2024-002487 Book 3549 Pg 49
06/11/2024 1:06pm Pg 0001-0081
Fee: \$178.00 Doc: \$0.00
Jeannie Boevers - Kingfisher County Clerk
State of Oklahoma

KINGFISHER	RAY SCHIMMELS & ESSYE A. SCHIMMELS, HUSBAND AND WIFE	ALLIED CHEMICAL CORPORATION	11/13/1975	535	413	W/2 NW/4	17N	08W	14
KINGFISHER	STATE OF OKLAHOMA CS-13643	RESOURCES INVESTMENT CORPORATION	5/11/1976	546	334	NW/4	17N	08W	16
KINGFISHER	ST OF OK CS-13645	RESOURCES INVESTMENT CORPORATION	5/11/1976	546	338	SW/4	17N	08W	16
KINGFISHER	ST OF OK CS-13644	RESOURCES INVESTMENT CORPORATION	5/11/1976	546	336	SE/4	17N	08W	16
KINGFISHER	ALMA MERCER, AKA ALMA E. MERCER AND HUSBAND, C.L. MERCER	PARTNERSHIP PROPERTIES COMPANY	3/28/1978	592	293	N/2 SE/4	17N	08W	20
KINGFISHER	LOHMEYER FAMILY LLC	CHACO ENERGY COMPANY	10/9/2015	4809	29	NE/4	17N	08W	22
KINGFISHER	GEORGE H. STORM AND WIFE, LELA G. STORM	PARTNERSHIP PROPERTIES COMPANY	3/3/1978	591	367	NW/4	17N	08W	24
KINGFISHER	HOBBS THERON E ET UX	SINCLAIR OIL & GAS COMPANY	7/30/1965	282	531	E/2 SE/4	18N	08W	15
KINGFISHER	JOHN C. MILLER; LAURENCE D. MILLER, JR. BY JOHN C. MILLER, ATTORNEY IN FACT; ; GARDNER B. MILLER BY JOHN C. MILLER, ATTORNEY IN FACT	PETROS ENERGY AND LAND CORPORATION	3/8/1979	635	196	E/2 NW/4	18N	08W	32
KINGFISHER	LILLIE TURNER AND FRED TURNER, HER HUSBAND	THE RODMAN CORPORATION		553	449	E/2 NW/4	18N	08W	32
KINGFISHER	OCC FP ORDER 672467	CRAWLEY PETROLEUM CORPORATION	1/22/2018			ALL	18N	08W	05
KINGFISHER	SAND CREEK PETROLEUM COMPANY LLC	LINN ENERGY HOLDINGS LLC	8/1/2017	3058	428	S/2 NW/4	18N	08W	05
KINGFISHER	GEORGE L ALIG & MARIE J ALIG, HUSBAND & WIFE	TEXAS OIL & GAS CORPORATION		564	217	E/2 SE/4, W/2 SE/4	15N	09W	15
KINGFISHER	GEORGE L ALIG & MARIE J ALIG, HUSBAND & WIFE	TEXAS OIL & GAS CORPORATION		564	215	NORTH 120 ACRES OF THE NE/4, SOUTH 40 ACRES OF THE NE/4	15N	09W	15
KINGFISHER	JAMES L HUBBARD & ANNA MAY HUBBARD, HUSBAND & WIFE	TEXAS OIL & GAS CORPORATION		564	213	NW/4	15N	09W	15
KINGFISHER	E J STANGL & MARILYN STANGL, HUSBAND & WIFE	CAL-TEX TUNGSTEN COMPANY		563	280	SW/4	15N	09W	15
KINGFISHER	OCC FP ORDER 660813	DEVON ENERGY PRODUCTION COMPANY LP	8/2/2017	660813		ALL	15N	09W	16
KINGFISHER	GLENNA SHIPLEY, ALSO KNOWN AS GLENNA MARIE SHIPLEY, AND KEITH SHIPLEY, HER HUSBAND	RAN RICKS		570	258	NW/4	15N	09W	16
KINGFISHER	ROYDON D. MAJOR AND PHYLLIS R. MAJOR, HIS WIFE	E.E. ROBERTS		511	278	NE/4	15N	09W	16
KINGFISHER	LEE ERNEST YOST, A SINGLE MAN	E.E. ROBERTS	8/8/1974	507	275	SW/4	15N	09W	16
KINGFISHER	LOUIS RAY MAJOR AND LEORA G. MAJOR, HIS WIFE	E.E. ROBERTS	8/8/1974	507	5	SE/4	15N	09W	16

I-2024-002487 Book 3549 Pg 50
 06/11/2024 1:06pm Pg 0001-0081
 Fee: \$178.00 Doc: \$0.00
 Jeannie Boevers - Kingfisher County Clerk
 State of Oklahoma

I-2024-002517 Book 3549 Pg 337
 06/12/2024 11:13am Pg 0284-0368
 Fee: \$185.00 Doc: \$0.00
 Jeannie Boevers - Kingfisher County Clerk
 State of Oklahoma

KINGFISHER	PROVIDENCE MINERALS, LLC	ECHO ENERGY LLC	7/29/2016	2921	565	S/2 NE/4, LESS AND EXCEPT THE FOLLOWING FORMATIONS POOLED UNDER FORCE POOLING ORDER #164980: OSWEGO, RED FORK, AND MISSISSIPPIAN-CHESTER AND LESS THE YOST D I WELLBORE.	16N	09W	20
KINGFISHER	OCC FP ORDER 657577	DEVON ENERGY PRODUCTION COMPANY LP	11/21/2016			ALL	16N	09W	20
KINGFISHER	MCMINN, J B	RODGER H BROOKS	2/29/1980	665	486	S/2 NE/4	16N	09W	20
KINGFISHER	TERRYE JEAN METSCHER	T.S. DUDLEY LAND COMPANY INC		1970	5	NE/4 NE/4, W/2 NE/4, SE/4 NE/4	16N	09W	35
KINGFISHER	JOY LEE ROGGOW	T.S. DUDLEY LAND COMPANY INC		1970	3	NE/4 NE/4, W/2 NE/4, SE/4 NE/4	16N	09W	35
KINGFISHER	SHERRY DEAN VAN OSDOL	T.S. DUDLEY LAND COMPANY INC		1967	32	NE/4 NE/4, W/2 NE/4, SE/4 NE/4	16N	09W	35
KINGFISHER	RANDY MICHAEL JOHNSON	T.S. DUDLEY LAND COMPANY INC		1967	28	NE/4 NE/4, W/2 NE/4, SE/4 NE/4	16N	09W	35
KINGFISHER	CANDACE LEE JOHNSON	T.S. DUDLEY LAND COMPANY INC		1967	26	NE/4 NE/4, W/2 NE/4, SE/4 NE/4	16N	09W	35
KINGFISHER	W.W. CONLEY, JR & BARBARA CONLEY SCHULTZ, CO-TRUSTEES OF THE B.A. CONLEY TRUST	T.S. DUDLEY LAND COMPANY INC	1/9/2005	2049	209	SE/4	16N	09W	35
KINGFISHER	WILLIAM W. CONLEY, JR	T.S. DUDLEY LAND COMPANY INC	1/9/2005	2049	207	SE/4	16N	09W	35
KINGFISHER	ROBERT L. BARR	T.S. DUDLEY LAND COMPANY INC		2045	15	SE/4	16N	09W	35
KINGFISHER	BARBARA CONLEY SCHULTZ	T.S. DUDLEY LAND COMPANY INC		2043	231	SE/4	16N	09W	35
KINGFISHER	BRUCE A. BRYAN	T.S. DUDLEY LAND COMPANY INC		1967	30	SE/4	16N	09W	35
KINGFISHER	DAVID S. KUNNEMAN TRUST, ANNA PHOEBE MEYER, TRUSTEE	T.S. DUDLEY LAND COMPANY INC		1936	129	W/2	16N	09W	35
KINGFISHER	MACEY E. CONLEY OAKES TRUST, DAVID HOOVER, TRUSTEE	T.S. DUDLEY LAND COMPANY INC		1936	127	SE/4	16N	09W	35
KINGFISHER	EVELYN CONLEY FOX	T.S. DUDLEY LAND COMPANY INC		1936	125	SE/4	16N	09W	35
KINGFISHER	ANNA PHOEBE MEYER REV. LIVING TRUST DATED OCTOBER 1, 1996, ANNA PHOEBE MEYER AND RAYMOND E. MEYER, CO-TRUSTEES	T.S. DUDLEY LAND COMPANY INC		1934	118	W/2	16N	09W	35
KINGFISHER	OCC FP ORDER 660248	DEVON ENERGY PRODUCTION COMPANY LP		2990	511	ALL	16N	09W	04
KINGFISHER	ELEANOR F. COLE, CONSERVATOR AND GUARDIAN OF THE ESTATE OF CHARLES L. BLACKBURN A/K/A LOUIS BLACKBURN	GARY D CRAIN		850	823	SE/4	16N	09W	04
KINGFISHER	WILLIAM A. CLEAVER	RUSSMARK ENERGY		830	743	SE/4	16N	09W	04
KINGFISHER	ALMEDA SHANLEY	RUSSMARK ENERGY	1/10/1983	830	741	SE/4	16N	09W	04
KINGFISHER	EMALINE MCADAMS AND ROLLEN B. MCADAMS, HER HUSBAND	RUSSMARK ENERGY	2/9/1983	830	738	SE/4	16N	09W	04
KINGFISHER	ROXIE VOGLER	RUSSMARK ENERGY		830	736	SE/4	16N	09W	04
KINGFISHER	HILLCREST CHILDRENS HOME	RUSSMARK ENERGY		830	734	SE/4	16N	09W	04

I-2024-002517 Book 3549 Pg 338
06/12/2024 11:13am Pg 0284-0368
Fee: \$185.00 Doc: \$0.00
Jeannie Boeveyers - Kingfisher County Clerk
State of Oklahoma

I-2024-002487 Book 3549 Pg 51
06/11/2024 1:06pm Pg 0001-0081
Fee: \$178.00 Doc: \$0.00
Jeannie Boeveyers - Kingfisher County Clerk
State of Oklahoma

KINGFISHER	DELLA CROSS, LIFE ESTATE; VIOLA SCOTT AND LOUIS SCOTT, HER HUSBAND; HULDA ANN BROOKS AND LOYD BROOKS, HER HUSBAND	RUSSMARK ENERGY	5/9/1983	830	731	SE/4	16N	09W	04
KINGFISHER	ROBERT CARL COBLE	RUSSMARK ENERGY	1/9/1983	830	728	SE/4	16N	09W	04
KINGFISHER	GLENNA MILLER AND JOHNNIE DEAN MILLER, HUSBAND AND WIFE	RUSSMARK ENERGY	6/9/1983	830	725	SE/4	16N	09W	04
KINGFISHER	WILMA RICH WARRINGTON AND SCHLEY WARRINGTON, HUSBAND AND WIFE	RUSSMARK ENERGY	6/9/1983	830	722	SE/4	16N	09W	04
KINGFISHER	EULA MAE CROSS, INDIVIDUALLY AND AS TRUSTEE OF THE TOMMY LEE CROSS TESTAMENTARY TRUST	RUSSMARK ENERGY		830	720	SE/4	16N	09W	04
KINGFISHER	DENNIS BLEHM	ECHO ENERGY LLC	7/1/2015	2797	35	LOTS 3, 4, 5, 6 OF BLOCK 1, TOWN OF LOYAL	17N	09W	01
KINGFISHER	PUGH BILL & DOROTHY	CALVERT EXPLORATION COMPANY	8/30/1963	253	202	INSOFAR AND ONLY INSOFAR AS LEASE COVERS LOT 7 & 8, LIMITED TO LANDS WHICH LIE IN THE NW/4	18N	09W	12
KINGFISHER	OCC FP ORDER 116562	LES BOND	11/13/1975			NW/4	18N	09W	12
KINGFISHER	CITIES SERVICE OIL COMPANY	LES BOND	3/9/1976	546	356	NE/4 NW/4, LOT 1	18N	09W	12
KINGFISHER	WEHREBERG ELMER & ESTHER	F.G. KERNS	2/21/1959	181	550	INSOFAR & ONLY INSOFAR AS LEASE COVERS LOTS 2 & 3 OF SECTION 11-18N-9W, LIMITED TO LAND WHICH ACCRETE INTO THE NW/4 OF SECTION 12-18N-9W	18N	09W	12
KINGFISHER	FOSTER PETROLEUM CORPORATION	LES BOND	7/2/1975	527	18	NE/4 NW/4, LOT 1	18N	09W	12
KINGFISHER	POPE WALTER & BONNIE	CARL E GUNGOLL	3/3/1954	137	153	INSOFAR AND ONLY INSOFAR AS LEASE COVERS LOT 7 & 8, LIMITED TO LANDS WHICH LIE IN THE NW/4	18N	09W	12
KINGFISHER	NM-037266	JACK W BURNETT	2/1/1957				18N	09W	12
KINGFISHER	FURROW EMILY & JOHN	CALVERT EXPLORATION COMPANY	9/11/1963	253	205	INSOFAR AND ONLY INSOFAR AS LEASE COVERS LOT 7 & 8, LIMITED TO LANDS WHICH LIE IN THE NW/4	18N	09W	12
KINGFISHER	MOORE HARRY & JACQUELINE	LES BOND	2/4/1975	519	176	NE/4 NW/4, LOT 1	18N	09W	12
KINGFISHER	BOECKMAN GEORGE & GLADYS	W.A. BURTON JR	4/8/1954	136	411	INSOFAR AND ONLY INSOFAR AS LEASE COVERS LOT 7 & 8, LIMITED TO LANDS WHICH LIE IN THE NW/4	18N	09W	12
KINGFISHER	GROENEWOLD EDWIN F ET UX	COURT PAPPE JR	11/18/1972	462	337	NW/4	18N	09W	26
KINGFISHER	MASONIC CHARITY FOUNDATION OK	BOGERT OIL COMPANY	2/2/1982	765	585	SE/4	18N	09W	29
KINGFISHER	SHIVER ALICE L	BOGERT OIL COMPANY	1/28/1982	765	583	SE/4	18N	09W	29
KINGFISHER	LANOUILLE ETTA MAE ET VIR	BOGERT OIL COMPANY	1/28/1982	765	581	SE/4	18N	09W	29
KINGFISHER	HILL KENNETH R ET AL	KEN MULLEN	1/26/1982	768	538	SE/4	18N	09W	29
KINGFISHER	BAILEY WM S JR	KEN MULLEN	7/10/1982	790	906	SE/4	18N	09W	29
KINGFISHER	LADD PETROLEUM CORPORATION	BOGERT OIL COMPANY	11/1/1982	794	968	SE/4	18N	09W	29

1-2024-002487 Book 3549 Pg 52
06/11/2024 1:06pm Pg 0001-0081
Fee: \$178.00 Doc: \$0.00
Jeannie Boevers - Kingfisher County Clerk
State of Oklahoma

1-2024-002517 Book 3549 Pg 339
06/12/2024 11:13am Pg 0284-0358
Fee: \$185.00 Doc: \$0.00
Jeannie Boevers - Kingfisher County Clerk
State of Oklahoma

KINGFISHER	EDWARDS MARY ALICE	BOGERT OIL COMPANY	3/22/1982	770	315	SE/4	18N	09W	29
KINGFISHER	HILL RICHARD L ET UX	BOGERT OIL COMPANY	1/28/1982	765	589	SE/4	18N	09W	29
KINGFISHER	FATHER FLANAGAN'S BOYS HOME	KEN MULLEN	2/15/1982	768	542	SE/4	18N	09W	29
KINGFISHER	HILL CHARLES E ET UX	BOGERT OIL COMPANY	1/28/1982	765	587	SE/4	18N	09W	29
KINGFISHER	WHITE RUTH STAHL	BOGERT OIL COMPANY	2/23/1982	770	317	SE/4	18N	09W	29
KINGFISHER	BETZ ARTHUR	BOGERT OIL COMPANY	1/26/1982	763	423	SE/4	18N	09W	29
KINGFISHER	SMITH GAYLE	BOGERT OIL COMPANY	2/19/1982	768	340	SE/4	18N	09W	29
KINGFISHER	TIPPIT FRANCES	BOGERT OIL COMPANY	2/19/1982	768	338	SE/4	18N	09W	29
KINGFISHER	VOOR MAC TRUST	BOGERT OIL COMPANY	8/13/1982	786	161	SE/4	18N	09W	29
KINGFISHER	STAHL E J ET UX	BOGERT OIL COMPANY	2/19/1982	766	511	SE/4	18N	09W	29
KINGFISHER	HILL ALVA J ET UX	KEN MULLEN	1/26/1982	768	540	SE/4	18N	09W	29
KINGFISHER	A.W. GROENEWOLD AND JESSIE MAE GROENEWOLD, HUSBAND AND WIFE	CLARK RESOURCES INC	11/2/1983	828	650	W/2 NE/4	18N	09W	34
KINGFISHER	A.W. GROENEWOLD AND JESSIE MAE GROENEWOLD, HUSBAND AND WIFE	CLARK RESOURCES INC	11/2/1983	828	653	E/2 NE/4	18N	09W	34
KINGFISHER	ESTHER GROENEWOLD, A SINGLE PERSON	CLARK RESOURCES INC	11/2/1983	828	656	W/2 NE/4	18N	09W	34
KINGFISHER	ESTHER GROENEWOLD, A SINGLE PERSON	CLARK RESOURCES INC	11/2/1983	828	659	E/2 NE/4	18N	09W	34
KINGFISHER	M.D. GROENEWOLD AND ROCILLE GROENEWOLD, HUSBAND AND WIFE	CLARK RESOURCES INC	11/2/1983	828	662	W/2 NE/4	18N	09W	34
KINGFISHER	M.D. GROENEWOLD AND ROCILLE GROENEWOLD, HUSBAND AND WIFE	CLARK RESOURCES INC	11/2/1983	828	665	E/2 NE/4	18N	09W	34
KINGFISHER	CALVIN E. GEIS AND REBEKAH GEIS, HUSBAND AND WIFE	CLARK RESOURCES INC	11/2/1983	828	668	W/2 NE/4	18N	09W	34
KINGFISHER	CALVIN E. GEIS AND REBEKAH GEIS, HUSBAND AND WIFE	CLARK RESOURCES INC	11/2/1983	828	672	E/2 NE/4	18N	09W	34
KINGFISHER	JOHN J GROENEWOLD AND VIOLA GROENEWOLD, HUSBAND AND WIFE	CLARK RESOURCES INC	11/2/1983	828	676	W/2 NE/4	18N	09W	34
KINGFISHER	JOHN J GROENEWOLD AND VIOLA GROENEWOLD, HUSBAND AND WIFE	CLARK RESOURCES INC	11/2/1983	828	679	E/2 NE/4	18N	09W	34
KINGFISHER	CLARION G. GEIS; JEANETTE WRIGHT AND LEON WRIGHT, WIFE AND HUSBAND; SANDRA DOTTER AND SCOTT DOTTER, WIFE AND HUSBAND, AND DANIEL GEIS AND GLORENE GEIS, HUSBAND AND WIFE	CLARK RESOURCES INC	11/2/1983	828	682	W/2 NE/4	18N	09W	34
KINGFISHER	CLARION G. GEIS; JEANETTE WRIGHT AND LEON WRIGHT, WIFE AND HUSBAND; SANDRA DOTTER AND SCOTT DOTTER, WIFE AND HUSBAND, AND DANIEL GEIS AND GLORENE GEIS, HUSBAND AND WIFE	CLARK RESOURCES INC	11/2/1983	828	685	E/2 NE/4	18N	09W	34
KINGFISHER	ANNA LADWIG A WIDOW	WHEELER OIL & GAS PROPERTIES	10/6/1980	693	176	W/2 NW/4	18N	09W	34

I-2024-002517 Book 3549 Pg 340
06/12/2024 11:13am Pg 0284-0368
Fee: \$185.00 Doc: \$0.00
Jeannie Boevers - Kingfisher County Clerk
State of Oklahoma

I-2024-002487 Book 3549 Pg 53
06/11/2024 1:06pm Pg 0001-0081
Fee: \$178.00 Doc: \$0.00
Jeannie Boevers - Kingfisher County Clerk
State of Oklahoma

KINGFISHER	ANNA LADWIG A WIDOW	WHEELER OIL & GAS PROPERTIES	10/6/1980	692	44	E/2 NW/4	18N	09W	34
KINGFISHER	OCC FP ORDER 127283	BURTON HAWKS INC	1/13/1977			N/2 NW/4	18N	09W	01
KINGFISHER	CHASE JESSAMINE ET AL	BURTON HAWKS INC	2/20/1976	540	104	S/2 N/2	18N	09W	01
KINGFISHER	PETERSON CHARLES A	BURTON HAWKS INC	6/30/1976	548	223	S/2 N/2	18N	09W	01
KINGFISHER	MAY MILTON B	BURTON HAWKS INC	4/9/1976	549	218	S/2 N/2	18N	09W	01
KINGFISHER	JONES PAUL	BURTON HAWKS INC	7/2/1976	551	302	S/2 N/2	18N	09W	01
KINGFISHER	KEYSE SUE HLADIK	BURTON HAWKS INC	7/7/1976	548	219	S/2 N/2	18N	09W	01
KINGFISHER	ELSON OIL COMPANY	BURTON HAWKS INC	2/12/1976	539	369	S/2 N/2	18N	09W	01
KINGFISHER	DEBUSK KELLY	BURTON HAWKS INC	4/10/1976	562	108	S/2 N/2	18N	09W	01
KINGFISHER	BILLINGSLEY JACK ET AL	BURTON HAWKS INC	4/8/1976	545	316	S/2 N/2	18N	09W	01
KINGFISHER	OCC FP ORDER 122033	BURTON HAWKS INC	6/15/1976			N/2 NW/4	18N	09W	01
KINGFISHER	STETLER HAZEL ET AL	BURTON HAWKS INC	2/12/1976	539	373	S/2 N/2	18N	09W	01
KINGFISHER	SAND CREEK PETROLEUM COMPANY LLC	LINN ENERGY HOLDINGS LLC	8/1/2017	3058	424	S/2 SW/4	18N	09W	01
KINGFISHER	DIXON D W ET AL	BURTON HAWKS INC	2/19/1976	540	106	S/2 N/2	18N	09W	01
KINGFISHER	LENGACHER JUDY TRUST	BURTON HAWKS INC	7/2/1976	551	300	S/2 N/2	18N	09W	01
KINGFISHER	HAWKES WENDALL H ET AL	BURTON HAWKS INC	3/14/1976	541	435	S/2 N/2	18N	09W	01
KINGFISHER	SMITH H A ET AL	BURTON HAWKS INC	2/12/1976	539	371	S/2 N/2	18N	09W	01
KINGFISHER	HESS HARRIETT E TRUST	BURTON HAWKS INC	7/2/1976	548	221	S/2 N/2	18N	09W	01
KINGFISHER	OCC FP ORDER 127284	BURTON HAWKS INC	1/13/1977			NW/4	18N	09W	01
KINGFISHER	STINSON R W ET AL	BURTON HAWKS INC	3/19/1976	541	447	S/2 N/2	18N	09W	01
KINGFISHER	FIELDER TOM	BURTON HAWKS INC	3/17/1976	541	431	S/2 N/2	18N	09W	01
KINGFISHER	HAWKES WENDALL H ET AL	BURTON HAWKS INC	3/14/1976	541	433	S/2 N/2	18N	09W	01
KINGFISHER	DINWIDDIE GRACE ET AL	BURTON HAWKS INC	2/20/1976	539	381	S/2 N/2	18N	09W	01
KINGFISHER	FISHER GERTRUDE HART ET AL	BURTON HAWKS INC	4/1/1976	545	318	S/2 N/2	18N	09W	01
KINGFISHER	DULANY JOSEPH P & MARY EVELYN	BURTON HAWKS INC	2/24/1976	540	274	S/2 N/2	18N	09W	01
KINGFISHER	BINKLEY JAMES EDGAR ET AL	BURTON HAWKS INC	3/1/1976	540	108	S/2 N/2	18N	09W	01
KINGFISHER	SYLVESTER POPE AND HULDA POPE, H/W	VULCAN ENERGY CORPORATION	12/10/1982	796	909	SE/4	18N	09W	08
KINGFISHER	CAROL ANN GRIPP, FORMERLY KNOWN AS CAROL ANN POPE, AND JAMES P. GRIPP, HER HUSBAND	TRIUMPH ENERGY PARTNERS LLC	7/12/2016	2978	262	SE/4	18N	09W	08
KINGFISHER	SHARON LOUISE POPE-JONES, A MARRIED PERSON DEALING IN HER SOLE AND SEPARATE PROPERTY	TRIUMPH ENERGY PARTNERS LLC	7/12/2016	2978	259	SE/4	18N	09W	08
KINGFISHER	RICHARD L. POPE, A MARRIED PERSON DEALING IN HIS SOLE & SEPARATE PROPERTY	TRIUMPH ENERGY PARTNERS LLC	5/10/2016	2933	550	SE/4	18N	09W	08
KINGFISHER	JAY W. POPE, TRUSTEE OF THE JAY POPE LIVING TRUST UNDER TRUST AGREEMENT DATED JULY 12, 1998	TRIUMPH ENERGY PARTNERS LLC	5/10/2016	2933	547	SE/4	18N	09W	08

I-2024-002487 Book 3549 Pg 54
06/11/2024 1:06pm Pg 0001-0081
Fee: \$ 178.00 Doc: \$0.00
Jeannie Boevers - Kingfisher County Clerk
State of Oklahoma

I-2024-002517 Book 3549 Pg 341
06/12/2024 11:13am Pg 0234-0368
Fee: \$185.00 Doc: \$0.00
Jeannie Boevers - Kingfisher County Clerk
State of Oklahoma

KINGFISHER	LADD PETROLEUM CORPORATION	BOGERT OIL COMPANY	9/22/1980	694	107	NE/4	18N	09W	08
KINGFISHER	JOHN W BORELI & MARGARET R BORELI H/W	BOGERT OIL COMPANY	5/28/1982	778	332	NW/4	18N	09W	08
KINGFISHER	WOOLDRIDGE TRUST	BOGERT OIL COMPANY	9/18/1980	696	398	NE/4	18N	09W	08
KINGFISHER	HAROLD E BARNES ET UX	BOGERT OIL COMPANY	9/8/1980	688	185	NE/4	18N	09W	08
KINGFISHER	MAYME SOPER	BOGERT OIL COMPANY	9/19/1980	694	110	NE/4	18N	09W	08
KINGFISHER	BOGERT OIL COMPANY	BOGERT OIL COMPANY	11/30/1981	763	421	NE/4	18N	09W	08
KINGFISHER	DEALIA E YOUNG STEPHENS	BOGERT OIL COMPANY	5/28/1982	778	329	NW/4	18N	09W	08

I-2024-002617 **Book 3649 Pg 342**
 06/12/2024 11:13am **Pg 0294-0368**
 Fee: \$188.00 Doc: \$0.00
 Jeannie Boevers - Kingfisher County Clerk
 State of Oklahoma

I-2024-002487 **Book 3649 Pg 55**
 06/11/2024 1:06pm **Pg 0001-0081**
 Fee: \$178.00 Doc: \$0.00
 Jeannie Boevers - Kingfisher County Clerk
 State of Oklahoma

I-2024-002487 Book 3549 Pg 56
06/11/2024 1:06pm Pg 0001-0081
Fee: \$178.00 Doc: \$0.00
Jeannie Boevers - Kingfisher County Clerk
State of Oklahoma

I-2024-002517 Book 3549 Pg 343
06/12/2024 11:13am Pg 0284-0368
Fee: \$186.00 Doc: \$0.00
Jeannie Boevers - Kingfisher County Clerk
State of Oklahoma

Exhibit A - Part 4

Attached to that certain Assignment and Bill of Sale, dated effective March 1, 2024, by and among
Citizen Energy III, LLC, Citizen Mineral, LLC, Roan Resources LLC and ROK Energy, LLC

Wellbore Only Sections

[See attached]

Exhibit A-4 - Wellbore Only sections

Attached to that certain Assignment and Bill of Sale dated effective March 1, 2024, by and between Citizen Energy III, LLC, Citizen Mineral, LLC and Roan Resources LLC (collectively "Assignor") and ROK Energy, LLC ("Assignee")

COUNTY	Township	Range	Section
KINGFISHER	15N	05W	30
KINGFISHER	15N	05W	34
KINGFISHER	16N	05W	01
KINGFISHER	16N	05W	02
KINGFISHER	16N	05W	09
KINGFISHER	16N	05W	23
KINGFISHER	16N	05W	29
KINGFISHER	17N	05W	21
KINGFISHER	17N	05W	25
KINGFISHER	17N	05W	34
KINGFISHER	17N	05W	35
KINGFISHER	17N	05W	36
KINGFISHER	18N	05W	10
KINGFISHER	19N	05W	18
KINGFISHER	19N	05W	30
KINGFISHER	15N	06W	03
KINGFISHER	15N	06W	08
KINGFISHER	15N	06W	11
KINGFISHER	15N	06W	14
KINGFISHER	16N	06W	01
KINGFISHER	16N	06W	05
KINGFISHER	16N	06W	10
KINGFISHER	16N	06W	12
KINGFISHER	16N	06W	15
KINGFISHER	16N	06W	20
KINGFISHER	16N	06W	28
KINGFISHER	16N	06W	33
KINGFISHER	17N	06W	17
KINGFISHER	17N	06W	25
KINGFISHER	18N	06W	11
KINGFISHER	18N	06W	15
KINGFISHER	18N	06W	22
KINGFISHER	18N	06W	24
KINGFISHER	18N	06W	27
KINGFISHER	18N	06W	32
KINGFISHER	18N	06W	34
KINGFISHER	19N	06W	23
KINGFISHER	19N	06W	26
KINGFISHER	15N	07W	01
KINGFISHER	15N	07W	02
KINGFISHER	15N	07W	03
KINGFISHER	15N	07W	10
KINGFISHER	15N	07W	11
KINGFISHER	15N	07W	12
KINGFISHER	15N	07W	15
KINGFISHER	15N	07W	16
KINGFISHER	15N	07W	21
KINGFISHER	15N	07W	22
KINGFISHER	15N	07W	33
KINGFISHER	15N	07W	34
KINGFISHER	16N	07W	01
KINGFISHER	16N	07W	03
KINGFISHER	16N	07W	06

Exhibit A-4 - Wellbore Only sections

KINGFISHER	16N	07W	07
KINGFISHER	16N	07W	10
KINGFISHER	16N	07W	34
KINGFISHER	17N	07W	01
KINGFISHER	17N	07W	07
KINGFISHER	17N	07W	18
KINGFISHER	17N	07W	20
KINGFISHER	17N	07W	34
KINGFISHER	17N	07W	36
KINGFISHER	18N	07W	25
KINGFISHER	18N	07W	36
KINGFISHER	19N	07W	18
KINGFISHER	15N	08W	07
KINGFISHER	16N	08W	12
KINGFISHER	16N	08W	15
KINGFISHER	16N	08W	22
KINGFISHER	17N	08W	13
KINGFISHER	17N	08W	17
KINGFISHER	17N	08W	21
KINGFISHER	17N	08W	23
KINGFISHER	17N	08W	25
KINGFISHER	17N	08W	36
KINGFISHER	19N	08W	31
KINGFISHER	15N	09W	04
KINGFISHER	15N	09W	08
KINGFISHER	15N	09W	09
KINGFISHER	15N	09W	10
KINGFISHER	15N	09W	21
KINGFISHER	15N	09W	22
KINGFISHER	15N	09W	27
KINGFISHER	15N	09W	28
KINGFISHER	15N	09W	35
KINGFISHER	15N	09W	36
KINGFISHER	16N	09W	14
KINGFISHER	16N	09W	17
KINGFISHER	16N	09W	21
KINGFISHER	16N	09W	23
KINGFISHER	16N	09W	26
KINGFISHER	16N	09W	28
KINGFISHER	16N	09W	29
KINGFISHER	16N	09W	32
KINGFISHER	16N	09W	33
KINGFISHER	17N	09W	12
KINGFISHER	17N	09W	16
KINGFISHER	17N	09W	21
KINGFISHER	17N	09W	27
KINGFISHER	17N	09W	30
KINGFISHER	17N	09W	31
KINGFISHER	17N	09W	34
KINGFISHER	18N	09W	35
KINGFISHER	19N	09W	21
KINGFISHER	19N	16W	34

END OF EXHIBIT A-4

I-2024-002517 Book 3549 Pg 346
06/12/2024 11:13am Pg 0284-0368
Fee: \$185.00 Doc: \$0.00
Jeannie Boevers - Kingfisher County Clerk
State of Oklahoma

I-2024-002487 Book 3549 Pg 59
06/11/2024 1:06pm Pg 0001-0081
Fee: \$178.00 Doc: \$0.00
Jeannie Boevers - Kingfisher County Clerk
State of Oklahoma

Exhibit A - Part 5

Attached to that certain Assignment and Bill of Sale, dated effective March 1, 2024, by and among
Citizen Energy III, LLC, Citizen Mineral, LLC, Roan Resources LLC and ROK Energy, LLC

Wellbore Only Leases

[See attached]

Exhibit A-5 - Wellbore Only Leases

**Attached to that certain Assignment and Bill of Sale dated effective March 1, 2024, by and between
Citizen Energy III, LLC, Citizen Mineral, LLC and Roan Resources LLC (collectively "Assignor")
and ROK Energy, LLC ("Assignee")**

COUNTY	Original Lessor	Original Lessee	Effective Date	Book	Page	HBP Well Association or Description	Township	Range	Section
KINGFISHER	FARRELL, LOUIS J ET UX	G.R. HUNT	4/19/1978	596	243	SE/4 SW/4	15N	05W	30
KINGFISHER	FISHER, CARRIE ET AL	JONES & PELLOW OIL COMPANY	1/15/1967	322	87	SE/4 NW/4	15N	05W	30
KINGFISHER	FISHER, ZELMA	JONES & PELLOW OIL COMPANY	1/15/1968	348	96	NE/4 SW/4	15N	05W	30
KINGFISHER	MAXON, DONALD E ET UX	G.R. HUNT	4/19/1978	596	248	SE/4 SW/4	15N	05W	30
KINGFISHER	MAXON, ROBERT H ET UX	G.R. HUNT	4/19/1978	596	249	SE/4 SW/4	15N	05W	30
KINGFISHER	MAXON, WILLIAM H ET UX	G.R. HUNT	4/19/1978	596	245	SE/4 SW/4	15N	05W	30
KINGFISHER	TRINDLE, ROBERT ET AL	G.R. HUNT	4/19/1978	596	301	SE/4	15N	05W	30
KINGFISHER	ARCHIE B DICKERSON & MYRTLE S DICKERSON	FUNK EXPLORATION	2/21/1980	660	76	SE/4	15N	05W	34
KINGFISHER	ARDATH D BRANDT AND CLARKE H BRANDT	FUNK EXPLORATION	2/21/1980	660	84	SE/4	15N	05W	34
KINGFISHER	CAROL ANN NOKES EZELL	RED BLUFF RESOURCES OPERATING LLC	12/12/2021	3417	2637	E/2 SW/4, W/2 SW/4 , LESS A TRACT BAAP AT THE SW/C SW/4, THENCE EAST 170', THENCE NORTH 170', THENCE WEST 170', THENCE SOUTH 170' TO POB	15N	05W	34
KINGFISHER	CATHERINE HESTER	RED BLUFF RESOURCES OPERATING LLC	12/12/2021	3417	2641	E/2 SW/4, W/2 SW/4 , LESS A TRACT BAAP AT THE SW/C SW/4, THENCE EAST 170', THENCE NORTH 170', THENCE WEST 170', THENCE SOUTH 170' TO POB	15N	05W	34
KINGFISHER	DORIS L SCOTT & B C SCOTT OF THE RALPH DICKERSON REVOCABLE TRUST DTD 8/9/1975	FUNK EXPLORATION	2/21/1980	660	72	SE/4	15N	05W	34
KINGFISHER	DORLORES FITZGERALD LOVING TRUST DTD 8/23/1990, DOLORES FITZGERALD TRUSTEE	RED BLUFF RESOURCES OPERATING LLC	12/7/2021	3416	4550	NW/4	15N	05W	34
KINGFISHER	ELIZABETH D DELONG AND RAY O DELONG	FUNK EXPLORATION	2/21/1980	660	82	SE/4	15N	05W	34
KINGFISHER	ELIZABETH JO WINANS HERTENSEN	RED BLUFF RESOURCES OPERATING LLC	11/20/2021	3416	4534	NE/4	15N	05W	34
KINGFISHER	ELVIN D DICKERSON AND EVELYN V DICKERSON	FUNK EXPLORATION	2/21/1980	660	78	SE/4	15N	05W	34
KINGFISHER	JOAN ANN MATTHEWS ELDER REVOCABLE TRUST DTD 4/04/1996, JOAN ANN MATTHEWS ELDER, TRST	RED BLUFF RESOURCES OPERATING LLC	12/6/2021	3417	2625	W/2 SW/4, E/2 SW/4, LESS A TR BAAP AT THE SW/C SW/4, THEN E 170', THEN N 170', THEN W 170', THEN S 170' TO POB	15N	05W	34

I-2024-002487 Book 3549 Pg 60
06/11/2024 1:06pm Pg 0001-0081
Fee: \$178.00 Doc: \$0.00
Jeannie Boevers - Kingfisher County Clerk
State of Oklahoma

I-2024-002517 Book 3549 Pg 347
06/12/2024 11:13am Pg 0284-0368
Fee: \$186.00 Doc: \$0.00
Jeannie Boevers - Kingfisher County Clerk
State of Oklahoma

KINGFISHER	KAREN ANN WINANS DERRICK	RED BLUFF RESOURCES OPERATING LLC	11/22/2021	3416	4546	NE/4	15N	05W	34
KINGFISHER	KOCH GRANTOR TRUST DTD 10/3/2018, DONNA L KOCH & KRISTIN A EGELSTON, TRUSTEES	RED BLUFF RESOURCES OPERATING LLC	11/20/2021	3416	4591	NW/4	15N	05W	34
KINGFISHER	LISA KAYE LEE A/K/A LISA KAYE NOKES GUERRERO, A MARRIED WOMAN DEALING IN HER SOLE AND SEPARATE PROPERTY	RED BLUFF RESOURCES OPERATING LLC	12/12/2021	3422	198	E/2 SW/4, W/2 SW/4 , LESS A TRACT BAAP AT THE SW/C SW/4, THENCE EAST 170', THENCE NORTH 170', THENCE WEST 170', THENCE SOUTH 170' TO POB	15N	05W	34
KINGFISHER	LORI CAROL WINANS BULLARD	RED BLUFF RESOURCES OPERATING LLC	11/20/2021	3416	4542	NE/4	15N	05W	34
KINGFISHER	MARK DOUGLAS WINANS	RED BLUFF RESOURCES OPERATING LLC	11/20/2021	3416	4538	NE/4	15N	05W	34
KINGFISHER	MARY PIPER	RED BLUFF RESOURCES OPERATING LLC	12/12/2021	3417	2645	E/2 SW/4, W/2 SW/4 , LESS A TRACT BAAP AT THE SW/C SW/4, THENCE EAST 170', THENCE NORTH 170', THENCE WEST 170', THENCE SOUTH 170' TO POB	15N	05W	34
KINGFISHER	MICHAEL JAMES WINANS	RED BLUFF RESOURCES OPERATING LLC	12/8/2021	3417	2629	NE/4	15N	05W	34
KINGFISHER	RALPH DICKERSON & DORA DICKERSON, TRUSTEES OF THE RALPH DICKERSON REVOCABLE TRUST DTD 8/9/1975	FUNK EXPLORATION	2/21/1980	660	70	SE/4	15N	05W	34
KINGFISHER	RONALD SCOTT WINANS	RED BLUFF RESOURCES OPERATING LLC	12/8/2021	3417	2633	NE/4	15N	05W	34
KINGFISHER	RUTH I SCOTT & S R SCOTT	FUNK EXPLORATION	2/21/1980	660	74	SE/4	15N	05W	34
KINGFISHER	VIVIAN D BACON	FUNK EXPLORATION	2/21/1980	660	80	SE/4	15N	05W	34
KINGFISHER	CHISHOLM, MAROLYN MAXINE ET VIR	BOGERT OIL COMPANY	6/1/1985	872	958	NE/4	16N	05W	23
KINGFISHER	DOBBINS, MARY	BOGERT OIL COMPANY	6/1/1985	871	568	NE/4	16N	05W	23
KINGFISHER	HUFFER, ELAINE KAY ET VIR	BOGERT OIL COMPANY	6/19/1985	871	564	NE/4	16N	05W	23
KINGFISHER	STONE, CAROLYN MARIE ET VIR	BOGERT OIL COMPANY	6/5/1985	874	881	NE/4	16N	05W	23
KINGFISHER	TOM BECK	BOGERT OIL COMPANY	7/31/1985	880	4	NE/4	16N	05W	23
KINGFISHER	WHITE, ARLENE G	BOGERT OIL COMPANY	6/1/1985	871	560	NE/4	16N	05W	23
KINGFISHER	WHITE, DORIS	BOGERT OIL COMPANY	6/1/1985	871	566	NE/4	16N	05W	23
KINGFISHER	WHITE, EARL JOHN ET UX	BOGERT OIL COMPANY	6/1/1985	874	879	NE/4	16N	05W	23
KINGFISHER	WHITE, ELMER JOE ET UX	BOGERT OIL COMPANY	6/1/1985	877	322	NE/4	16N	05W	23
KINGFISHER	BOUCHER MIRIAM L ET AL	H.M. ACRE INC	1/30/1964	258	68	W/2 SE/4	16N	05W	29
KINGFISHER	FORMAN EMIL ET UX	H.M. ACRE INC	9/11/1961	216	183	E/2 NE/4	16N	05W	29
KINGFISHER	FORMAN JOSEPH ET AL	CRESLENN OIL COMPANY	8/15/1960	197	500	W/2 NW/4	16N	05W	29
KINGFISHER	HANCOCK MARY ANN	C.F. HUGHES	10/25/1965	287	258	W/2 SE/4	16N	05W	29
KINGFISHER	HENRY LUCILLE ET VIR	H.M. ACRE INC	9/12/1961	216	194	SW/4	16N	05W	29
KINGFISHER	HENRY LUCILLE ET VIR	H.M. ACRE INC	9/16/1961	233	527	W/2 SE/4	16N	05W	29
KINGFISHER	MCDOWELL GERTIE ET AL	UNITED PRODUCING COMPANY INC	6/11/1962	233	438	I ACRE TRACT IN NW/C OF NE/4	16N	05W	29

1-2024-002517 Book 3549 Pg 348
06/12/2024 11:13am Pg 0284-0368
Fee: \$185.00 Doc: \$0.00
Jeannie Boevers - Kingfisher County Clerk
State of Oklahoma

1-2024-002487 Book 3549 Pg 61
06/11/2024 1:05pm Pg 0001-0081
Fee: \$178.00 Doc: \$0.00
Jeannie Boevers - Kingfisher County Clerk
State of Oklahoma

KINGFISHER	MORAN ELLEN ET VIR	H.M. ACRE INC	9/16/1961	233	529	W/2 SE/4	16N	05W	29
KINGFISHER	MORAN ELLEN ET VIR	H.M. ACRE INC	9/12/1961	216	196	SW/4	16N	05W	29
KINGFISHER	RUHL EVERETT E ET AL	H.M. ACRE INC	9/12/1961	215	515	SW/4	16N	05W	29
KINGFISHER	RUHL JOSEPH K ET AL	H.M. ACRE INC	9/16/1961	215	513	W/2 SE/4	16N	05W	29
KINGFISHER	STONER ELBERT S ET AL	C.F. HUGHES	8/12/1965	285	280	W/2 SE/4	16N	05W	29
KINGFISHER	WAGGENER CALVIN ET UX	H.M. ACRE INC	10/15/1963	254	267	SW/4	16N	05W	29
KINGFISHER	WAGGENER CALVIN L ET UX	SHELL OIL COMPANY	2/28/1964	259	292	W/2 SE/4	16N	05W	29
KINGFISHER	WEST VIVA R MRS	H.M. ACRE INC	2/28/1964	259	286	W/2 SE/4	16N	05W	29
KINGFISHER	CHADWICK CUMMINGS	BEARCAT LAND INC	10/6/2011	2463	25	LOTS 1, 2, S/2 NE/4	16N	05W	01
KINGFISHER	CHADWICK CUMMINGS	HUSKY VENTURES INC	10/20/2011	2456	76	LOTS 3, 4, S/2 NW/4, A/K/A NW/4, INsofar AND ONLY INsofar AS THIS LEASE COVERS BELOW THE BASE OF THE MISSISSIPPI LIME FORMATION	16N	05W	01
KINGFISHER	CHESTER W JECH TRUSTEE OF THE CHESTER W JECH AND RUBY R JECH REVOCABLE TRUST	HUSKY VENTURES INC	3/12/2012	2494	25	LOTS 3, 4, S/2 NW/4, A/K/A NW/4, INsofar AND ONLY INsofar AS THIS LEASE COVERS BELOW THE BASE OF THE MISSISSIPPI LIME FORMATION	16N	05W	01
KINGFISHER	CHRIS W CROOK	HUSKY VENTURES INC	9/15/2011	2456	71	LOTS 3, 4, S/2 NW/4, A/K/A NW/4, INsofar AND ONLY INsofar AS THIS LEASE COVERS BELOW THE BASE OF THE MISSISSIPPI LIME FORMATION	16N	05W	01
KINGFISHER	CLAUDDIA E BOGGESS	PHILLIPS PETROLEUM COMPANY	11/2/1961	219	134	SE/4 FROM SURFACE TO THE BASE OF THE MISSISSIPPI LIME	16N	05W	01
KINGFISHER	COY J RAY	TERRAY PRODUCTION COMPANY LLC	2/1/2012	2487	219	LOTS 1, 2, S/2 NE/4	16N	05W	01
KINGFISHER	COY J RAY INDIVIDUALLY AND AS SOLE TRUSTEE OF THE COY AND TONYA RAY LIVING TRUST	HUSKY VENTURES INC	10/17/2011	2465	92	LOTS 3, 4, S/2 NW/4, A/K/A NW/4, INsofar AND ONLY INsofar AS THIS LEASE COVERS BELOW THE BASE OF THE MISSISSIPPI LIME FORMATION	16N	05W	01
KINGFISHER	DEBRA S CROOK BY HER ATTORNEY IN FACT CHRIS W CROOK	HUSKY VENTURES INC	9/15/2011	2456	74	LOTS 3, 4, S/2 NW/4, A/K/A NW/4, INsofar AND ONLY INsofar AS THIS LEASE COVERS BELOW THE BASE OF THE MISSISSIPPI LIME FORMATION	16N	05W	01
KINGFISHER	FARRAH R RAY	HUSKY VENTURES INC	10/5/2011	2456	66	LOTS 3, 4, S/2 NW/4, A/K/A NW/4, INsofar AND ONLY INsofar AS THIS LEASE COVERS BELOW THE BASE OF THE MISSISSIPPI LIME FORMATION	16N	05W	01
KINGFISHER	FARRAH R RAY	TERRAY PRODUCTION COMPANY LLC	2/1/2012	2487	222	LOTS 1, 2, S/2 NE/4	16N	05W	01
KINGFISHER	IRVING STALDER AND EVA N STALDER HUSBAND AND WIFE	RUSSELL MCGUIRE	12/30/1963	256	493	SW/4	16N	05W	01
KINGFISHER	IRVING STALDER AND EVA N STALDER HUSBAND AND WIFE	PETROS ENERGY AND LAND CORPORATION	2/12/1981	715	93	W/2 SW/4	16N	05W	01

I-2024-002487
 06/11/2024 1:06pm
 Fee: \$178.00
 Jeannie Boevers - Kingfisher County Clerk
 State of Oklahoma
Book 3549 Pg 62
Pg 0001-0081
 Dec: \$0.00

I-2024-002617
 06/12/2024 11:13am
 Fee: \$186.00
 Jeannie Boevers - Kingfisher County Clerk
 State of Oklahoma
Book 3549 Pg 349
Pg 0284-0368
 Dec: \$0.00

KINGFISHER	LEON C CROOK	HUSKY VENTURES INC	9/15/2011	2456	69	LOTS 3, 4, S/2 NW/4, A/K/A NW/4, INSOFAR AND ONLY INSOFAR AS THIS LEASE COVERS BELOW THE BASE OF THE MISSISSIPPI LIME FORMATION	16N	05W	01
KINGFISHER	MARVA RANSFORD	CLYDE D MORGAN	8/30/2010	2358	190	LOT 3, 4, S/2 NW/4, A/K/A NW/4, INSOFAR AND ONLY INSOFAR AS THIS LEASE COVERS BELOW THE BASE OF THE MISSISSIPPI LIME FORMATION	16N	05W	01
KINGFISHER	MARVA RANSFORD	BEARCAT LAND INC	10/3/2011	2436	300	LOTS 1, 2, S/2 NE/4	16N	05W	01
KINGFISHER	MOERY L BASS AND SHARON BASS HUSBAND AND WIFE	HUSKY VENTURES INC	8/17/2012	2534	231	E/2 SW/4	16N	05W	01
KINGFISHER	VELTA SITLER	CLYDE D MORGAN	8/31/2010	2358	188	LOT 3, 4, S/2 NW/4, A/K/A NW/4, INSOFAR AND ONLY INSOFAR AS THIS LEASE COVERS BELOW THE BASE OF THE MISSISSIPPI LIME FORMATION	16N	05W	01
KINGFISHER	VELTA SITLER	BEARCAT LAND INC	10/3/2011	2437	296	LOTS 1, 2, S/2 NE/4	16N	05W	01
KINGFISHER	BRIAN E BARNES	HUSKY VENTURES INC	6/3/2013	2612	168	LOT 10 TOGETHER WITH ALL ACCRETION AND RIPARIAN RIGHTS RELATED THERETO AS SURVEYED BY ORIGINAL GOVERNMENT SURVEY OF 1871	16N	05W	02
KINGFISHER	C A MCDOWELL AND LEONA L MCDOWELL, HIS WIFE	H.S. SMITH	9/9/1959	187	396	N/2 SE/4, SE/4 SE/4, LOT 7, TOGETHER WITH ALL ACCRETIONS AND RIPARIAN RIGHTS	16N	05W	02
KINGFISHER	CARALEE M HOLLOWAY FKA CARALEE M SHIRLEY	MIDWEST RESOURCES LLC	5/20/2013	2599	165	LOTS 8, 9, 10, TOGETHER WITH ALL ACCRETION AND RIPARIAN RIGHTS RELATED THERETO AS SURVEYED BY ORIGINAL GOVERNMENT SURVEY OF 1871	16N	05W	02
KINGFISHER	ERNESTINE E THOMAS	HUSKY VENTURES INC	6/28/2011	2416	213	LOTS 8, 9, 10, TOGETHER WITH ALL ACCRETION AND RIPARIAN RIGHTS RELATED THERETO AS SURVEYED BY ORIGINAL GOVERNMENT SURVEY OF 1871	16N	05W	02
KINGFISHER	GAIL KATHLEEN GUERRA NOW BEAVER AND JASON BEAVER, H/W	HUSKY VENTURES INC	3/5/2013	2585	214	LOTS 8, 9, 10, TOGETHER WITH ALL ACCRETION AND RIPARIAN RIGHTS RELATED THERETO AS SURVEYED BY ORIGINAL GOVERNMENT SURVEY OF 1871	16N	05W	02
KINGFISHER	JANE P MILLER	MIDWEST RESOURCES LLC	5/29/2013	26207	237	LOTS 8, 9, 10, TOGETHER WITH ALL ACCRETION AND RIPARIAN RIGHTS RELATED THERETO AS SURVEYED BY ORIGINAL GOVERNMENT SURVEY OF 1871	16N	05W	02

I-2024-002517 Book 3549 Pg 350
06/12/2024 11:13am Pg 0284-0368
Fee: \$186.00 Doc: \$0.00
Jeannie Boevers - Kingfisher County Clerk
State of Oklahoma

I-2024-002487 Book 3549 Pg 63
06/11/2024 1:06pm Pg 0001-0081
Fee: \$178.00 Doc: \$0.00
Jeannie Boevers - Kingfisher County Clerk
State of Oklahoma

KINGFISHER	KEITH RANDALL BRADFORD SUCCESSOR TRUSTEE OF THE TESTAMENTARY TRUST ESTABLISHED IN THE LAST WILL AND TESTAMENT OF ADA S RODKEY, DECEASED	MIDWEST RESOURCES LLC	5/23/2013	2602	85	LOTS 8, 9, 10, TOGETHER WITH ALL ACCRETION AND RIPARIAN RIGHTS RELATED THERETO AS SURVEYED BY ORIGINAL GOVERNMENT SURVEY OF 1871	16N	05W	02
KINGFISHER	MARILYN SMITH BRANCH TRUSTEE OF THE MARILYN SMITH BRANCH TRUST	HUSKY VENTURES INC	6/27/2011	2419	204	LOTS 1, 2, 3, 4, 5, 6, S/2 NE/4, TOGETHER WITH ALL ACCRETION AND RIPARIAN RIGHTS THERETO AS SURVEYED BY ORIGINAL GOVERNMENT SURVEY OF 1871	16N	05W	02
KINGFISHER	MARILYN SMITH BRANCH TRUSTEE OF THE SMITH FAMILY TRUST	HUSKY VENTURES INC	6/27/2011	2419	206	LOTS 1, 2, 3, 4, 5, 6, S/2 NE/4, TOGETHER WITH ALL ACCRETION AND RIPARIAN RIGHTS THERETO AS SURVEYED BY ORIGINAL GOVERNMENT SURVEY OF 1871	16N	05W	02
KINGFISHER	MICHAEL EDWARD GUERRA AND DANA GUERRA HUSBAND AND WIFE	HUSKY VENTURES INC	2/24/2012	2494	19	LOTS 8, 9, 10, TOGETHER WITH ALL ACCRETION AND RIPARIAN RIGHTS RELATED THERETO AS SURVEYED BY ORIGINAL GOVERNMENT SURVEY OF 1871	16N	05W	02
KINGFISHER	OCC FP ORDER 620027	HUSKY VENTURES INC	1/8/2014			ALL	16N	05W	02
KINGFISHER	OCC FP ORDER 692179	OKLAHOMA ENERGY ACQUISITIONS LP	2/28/2019			ALL	16N	05W	02
KINGFISHER	P C PAUL	H.S. SMITH	10/9/1961	218	389	N/2 SE/4, SE/4 SE/4, LOT 7, TOGETHER WITH ALL ACCRETIONS AND RIPARIAN RIGHTS	16N	05W	02
KINGFISHER	PERRY L MIKLES A/K/A PERRY LEE MIKLES AND CAROL MIKLES, HIS WIFE	HUSKY VENTURES INC	6/27/2011	2419	208	LOTS 1, 2, 3, 4, 5, 6, S/2 NE/4, TOGETHER WITH ALL ACCRETION AND RIPARIAN RIGHTS THERETO AS SURVEYED BY ORIGINAL GOVERNMENT SURVEY OF 1871	16N	05W	02
KINGFISHER	PHILLIP KURT STUMPF AND STACIA LOUISE STUMPF GOODWIN SUCCESSOR CO-TRUSTEES OF THE TRUST CREATED UNDER THE LAST WILL AND TESTAMENT OF DECEDENT CARL KATSCHOR FOR THE USE AND BENEFIT OF THE STUMPF HEIRS	HUSKY VENTURES INC	7/6/2011	2416	217	LOTS 8, 9, 10, TOGETHER WITH ALL ACCRETION AND RIPARIAN RIGHTS RELATED THERETO AS SURVEYED BY ORIGINAL GOVERNMENT SURVEY OF 1871	16N	05W	02
KINGFISHER	ROBERT W CASSINGHAM AND LOUISE P CASSINGHAM CO-TRUSTEES OF THE HAZEL M CASSINGHAM REVOCABLE TRUST	HUSKY VENTURES INC	8/22/2011	2442	159	LOTS 8, 9, 10, TOGETHER WITH ALL ACCRETION AND RIPARIAN RIGHTS RELATED THERETO AS SURVEYED BY ORIGINAL GOVERNMENT SURVEY OF 1871	16N	05W	02

I-2024-002487 Book 3549 Pg 64
06/11/2024 1:06pm Pg 0001-0081
Fee: \$178.00 Doc: \$0.00
Jeannie Boevers - Kingfisher County Clerk
State of Oklahoma

I-2024-002617 Book 3549 Pg 351
06/12/2024 11:13am Pg 0284-0368
Fee: \$185.00 Doc: \$0.00
Jeannie Boevers - Kingfisher County Clerk
State of Oklahoma

KINGFISHER	SHARON RUTH MIKLES A/K/A SHARON R MIKLES A/K/A SHARON MIKLES A/K/A SHARON BELLEW MIKLES	HUSKY VENTURES INC	6/27/2011	2416	215	LOTS 1, 2, 3, 4, 5, 6, S/2 NE/4, TOGETHER WITH ALL ACCRETION AND RIPARIAN RIGHTS THERETO AS SURVEYED BY ORIGINAL GOVERNMENT SURVEY OF 1871	16N	05W	02
KINGFISHER	STEPHANIE ELAINE GUERRA, NOW DELCAMPO AND ROBERT DELCAMPO WIFE AND HUSBAND	HUSKY VENTURES INC	2/24/2012	2537	56	LOTS 8, 9, 10, TOGETHER WITH ALL ACCRETION AND RIPARIAN RIGHTS RELATED THERETO AS SURVEYED BY ORIGINAL GOVERNMENT SURVEY OF 1871	16N	05W	02
KINGFISHER	THOMAS M WEAVER AND SUSAN C WEAVER TRUSTEES OF THE WEAVER 2005 REVOCABLE TRUST	CHESAPEAKE EXPLORATION LLC	9/28/2011	2443	199	LOTS 8, 9, 10, TOGETHER WITH ALL ACCRETION AND RIPARIAN RIGHTS RELATED THERETO AS SURVEYED BY ORIGINAL GOVERNMENT SURVEY OF 1871	16N	05W	02
KINGFISHER	ANITA G LONG	RED BLUFF RESOURCES OPERATING LLC	1/5/2017	2981	515	NE/4 NW/4 NW/4, NW/4 NW/4 NW/4, LESS AND EXCEPT RIGHTS OF LESSOR SUBJECT TO OCC FORCED POOLING ORDER NO 629772 ISSUED IN CAUSE CD NO 201405625	16N	05W	09
KINGFISHER	BEATRICE WESCOTT MARTIN A WIDOW	BUEL H NEECE	1/21/1980	656	405	NE/4	16N	05W	09
KINGFISHER	BERGER MANAGEMENT CO	RED BLUFF RESOURCES OPERATING LLC	10/18/2016	2975	214	NE/4 NW/4 NW/4 NW/4	16N	05W	09
KINGFISHER	CARL A STRAHLE A MARRIED MAN ACTING IN HIS OWN RIGHT	BUEL H NEECE	3/27/1981	731	461	NE/4	16N	05W	09
KINGFISHER	CHARLENE VANKIRK	CHESAPEAKE EXPLORATION LLC	8/12/2011	2444	116	N/2 NW/4 NW/4 NW/4 LESS 1/2 ACRE DESCRIBED AS: BEGINNING AT THE NW CORNER OF THE NW/4, THENCE EAST 8 RODS, THENCE SOUTH 10 RODS, THENCE WEST 8 RODS, THENCE NORTH 10 RODS TO THE POINT OF BEGINNING	16N	05W	09
KINGFISHER	CHARLES TERRANCE SPEICE	CHESAPEAKE EXPLORATION LLC	12/14/2011	2472	43	N/2 NW/4 NW/4 NW/4 LESS 1/2 ACRE DESCRIBED AS: BEGINNING AT THE NW CORNER OF THE NW/4, THENCE EAST 8 RODS, THENCE SOUTH 10 RODS, THENCE WEST 8 RODS, THENCE NORTH 10 RODS TO THE POINT OF BEGINNING	16N	05W	09
KINGFISHER	CHARLES THOMSEN SPEICE	CHESAPEAKE EXPLORATION LLC	8/9/2011	2436	128	N/2 NW/4 NW/4 NW/4 LESS 1/2 ACRE DESCRIBED AS: BEGINNING AT THE NW CORNER OF THE NW/4, THENCE EAST 8 RODS, THENCE SOUTH 10 RODS, THENCE WEST 8 RODS, THENCE NORTH 10 RODS TO THE POINT OF BEGINNING	16N	05W	09

KINGFISHER	DELBERT EARL JINDRA AND BRENDA A JINDRA A/K/A BRENDA ANNETTE RAY JINDRA, HIS WIFE	CHESAPEAKE EXPLORATION LLC	8/27/2011	2436	124	SW/4	16N	05W	09
KINGFISHER	DOROTHY CRADDOCK MCHUNE	BUEL H NEECE	7/10/1980	683	453	NE/4	16N	05W	09
KINGFISHER	ELNORA VIEFHAUS	HUSKY VENTURES INC	8/8/2011	2442	163	NW/4 LESS AND EXCEPT THE N/2 NW/4 NW/4 NW/4	16N	05W	09
KINGFISHER	GAIL ELAINE WILLIAMS AND ROBERT WAYNE WILLIAMS WIFE AND HUSBAND	CHESAPEAKE EXPLORATION LLC	8/27/2011	2442	203	SW/4	16N	05W	09
KINGFISHER	GAIL RICHARD, SUCCESSOR TRUSTEE OF THE REVOCABLE LIVING TRUST AGREEMENT DATED 8/16/1985 FOR THE BENEFIT OF ALICE C. RICHARD	RED BLUFF RESOURCES OPERATING LLC	4/18/2017	3016	150	NE/4 NW/4 NW/4 NW/4, LESS AND EXCEPT RIGHTS OF LESSOR SUBJECT TO OCC FORCED POOLING ORDER NO. 629772 ISSUED IN CAUSE CD NO. 201405625	16N	05W	09
KINGFISHER	GENEVA A YENZER	CHESAPEAKE EXPLORATION LLC	8/27/2011	2434	291	NW/4 LESS 5 ACRES IN THE NW/C DESCRIBED AS N/2 NW/4 NW/4 NW/4	16N	05W	09
KINGFISHER	JANET KAY BATSON, A SINGLE WOMAN	CHESAPEAKE EXPLORATION LLC	8/3/2011	2434	295	SW/4	16N	05W	09
KINGFISHER	JANIS K LISLE	RED BLUFF RESOURCES OPERATING LLC	1/5/2017	2981	519	NE/4 NW/4 NW/4, NW/4 NW/4 NW/4, LESS AND EXCEPT RIGHTS OF LESSOR SUBJECT TO OCC FORCED POOLING ORDER NO 629772 ISSUED IN CAUSE CD NO 201405625	16N	05W	09
KINGFISHER	JOHN MILTON SPEICE III	CHESAPEAKE EXPLORATION LLC	8/12/2011	2444	113	N/2 NW/4 NW/4 NW/4 LESS 1/2 ACRE DESCRIBED AS: BEGINNING AT THE NW CORNER OF THE NW/4, THENCE EAST 8 RODS, THENCE SOUTH 10 RODS, THENCE WEST 8 RODS, THENCE NORTH 10 RODS TO THE POINT OF BEGINNING	16N	05W	09
KINGFISHER	KATHERINE LOONEY	CHESAPEAKE EXPLORATION LLC	9/22/2011	2438	198	N/2 NW/4 NW/4 NW/4 LESS 1/2 ACRE DESCRIBED AS: BEGINNING AT THE NW CORNER OF THE NW/4, THENCE EAST 8 RODS, THENCE SOUTH 10 RODS, THENCE WEST 8 RODS, THENCE NORTH 10 RODS TO THE POINT OF BEGINNING	16N	05W	09
KINGFISHER	KENNETH LA RUE	CHESAPEAKE EXPLORATION LLC	8/25/2011	2434	287	NW/4 LESS 5 ACRES IN THE NW/C DESCRIBED AS N/2 NW/4 NW/4 NW/4	16N	05W	09
KINGFISHER	LARRY BARNARD	NELSON GROUP LLC	8/1/2017	3053	120		16N	05W	09
KINGFISHER	MABLE BURCH	CHESAPEAKE EXPLORATION LLC	8/12/2011	2444	110	N/2 NW/4 NW/4 NW/4 LESS 1/2 ACRE DESCRIBED AS: BEGINNING AT THE NW CORNER OF THE NW/4, THENCE EAST 8 RODS, THENCE SOUTH 10 RODS, THENCE WEST 8 RODS, THENCE NORTH 10 RODS TO THE POINT OF BEGINNING	16N	05W	09
KINGFISHER	MELVA WESCOTT SEEDS A WIDOW	BUEL H NEECE	1/21/1980	657	278	NE/4	16N	05W	09

I-2024-002487 Book 3549 Pg 66
06/11/2024 1:06pm Pg 0001-0081
Fee: \$178.00 Doc: \$0.00
Jeannie Boevers - Kingfisher County Clerk
State of Oklahoma

I-2024-002517 Book 3549 Pg 353
06/12/2024 11:13am Pg 0284-0388
Fee: \$186.00 Doc: \$0.00
Jeannie Boevers - Kingfisher County Clerk
State of Oklahoma

KINGFISHER	MERLE A HOUCK AND WANDA M HOUCK HUSBAND AND WIFE	HUSKY VENTURES INC	8/8/2011	2442	161	NW/4 LESS AND EXCEPT THE N/2 NW/4 NW/4 NW/4	16N	05W	09
KINGFISHER	MICHAEL D EATON	RED BLUFF RESOURCES OPERATING LLC	1/5/2017	2981	513	NE/4 NW/4 NW/4, NW/4 NW/4 NW/4, LESS AND EXCEPT RIGHTS OF LESSOR SUBJECT TO OCC FORCED POOLING ORDER NO 629772 ISSUED IN CAUSE CD NO 201405625	16N	05W	09
KINGFISHER	OCC FP ORDER 629772	HUSKY VENTURES INC	8/27/2014			ALL	16N	05W	09
KINGFISHER	OCC FP ORDER 670598	OKLAHOMA ENERGY ACQUISITIONS LP	11/30/2017			ALL	16N	05W	09
KINGFISHER	ROCK LARUE	CHESAPEAKE EXPLORATION LLC	11/1/2011	2457	259	NW/4 LESS 5 ACRES IN THE NW/C DESCRIBED AS N/2 NW/4 NW/4 NW/4	16N	05W	09
KINGFISHER	ROSEMARIE SIMONS	MIDWEST RESOURCES LLC	5/7/2013	2609	161	NW/4 LESS 5 ACRES IN THE NW/C DESCRIBED AS N/2 NW/4 NW/4 NW/4	16N	05W	09
KINGFISHER	THOMAS J ENTON, JR	RED BLUFF RESOURCES OPERATING LLC	1/5/2017	2981	517	NE/4 NW/4 NW/4, NW/4 NW/4 NW/4, LESS AND EXCEPT RIGHTS OF LESSOR SUBJECT TO OCC FORCED POOLING ORDER NO 629772 ISSUED IN CAUSE CD NO 201405625	16N	05W	09
KINGFISHER	ADRIANCE BRODERSON & RUTH M MILLER AND WILLIAM R STRIEBY	WC PAYNE	12/2/1975	541	267	S/2 SW/4	17N	05W	25
KINGFISHER	BETTE R. BUTTERWORTH	WARD PETROLEUM CORPORATION		2509	109		17N	05W	25
KINGFISHER	BETTY GAGE	BEARCAT LAND INC	8/7/2013	2646	265	SE/4	17N	05W	25
KINGFISHER	CARL DEAN DICKERSON	BEARCAT LAND INC	11/9/2013	2645	198	W/2 SE/4, SE/4 SE/4	17N	05W	25
KINGFISHER	CHARLES JAMES	BEARCAT LAND INC	8/7/2013	2635	269	SE/4	17N	05W	25
KINGFISHER	CHARLIE W. BIGGS AND IMOGENE BIGGS	BEARCAT LAND INC	7/18/2013	2625	108	E/2 SE/4	17N	05W	25
KINGFISHER	DARYL M. REESER	WARD PETROLEUM CORPORATION	4/2/2012	2582	10	N/2 NE/4, LTD FROM SURFACE TO 7,150'	17N	05W	25
KINGFISHER	DEBORAH KAY BARTON	WARD PETROLEUM CORPORATION	4/2/2012	2582	11	N/2 NE/4, LTD FROM SURFACE TO 7,150'	17N	05W	25
KINGFISHER	DON A BOYINGTON AND JAN M BOYINGTON, TRUSTEES OF THE JAN M BOYINGTON 1990 REV TRUST UNDER AGMT DATED 11/16/1990	EAGLE OIL & GAS COMPANY	12/18/2013	2656	220	E/2 SE/4	17N	05W	25
KINGFISHER	DON B DESELMs & SALLY DESELMs REVOCABLE TRUST OF 2006 SALLY W. DELSMS TRUSTEE OR SALLY W. DESELMs (WIDOW OF DON B DESELMs)	PAYNE EXPLORATION COMPANY	10/8/2013	2639	79	E/2 SE/4, W/2 SE/4	17N	05W	25
KINGFISHER	DON DICKERSON	BEARCAT LAND INC	11/9/2013	2645	192	W/2 SE/4, SE/4 SE/4	17N	05W	25
KINGFISHER	DONNA FREEMAN	BEARCAT LAND INC	7/15/2013	2625	27	W/2 SE/4	17N	05W	25
KINGFISHER	E W KIGHTLINGER	WC PAYNE	12/8/1975	535	299	S/2 SW/4	17N	05W	25
KINGFISHER	ELIZABETH BECK, MANUEL H BECK, AND SYBIL EATHERLY	WC PAYNE	12/2/1975	541	269	S/2 SW/4	17N	05W	25
KINGFISHER	ELMER RHOADS JR AND IONA SANDERSON	WC PAYNE	12/8/1975	535	297	S/2 SW/4	17N	05W	25
KINGFISHER	F L BILLUPS	WC PAYNE	10/3/1975	535	180	S/2 SW/4	17N	05W	25

1-2024-002517 Book 3549 Pg 354
06/12/2024 11:13am Pg 0284-0368
Fee: \$185.00 Doc: \$0.00
Jeannie Boevers - Kingfisher County Clerk
State of Oklahoma

1-2024-002487 Book 3549 Pg 67
06/11/2024 1:05pm Pg 0001-0081
Fee: \$178.00 Doc: \$0.00
Jeannie Boevers - Kingfisher County Clerk
State of Oklahoma

KINGFISHER	GRETA J STREIT (WIDOW MILBURN E. STREIT)	PAYNE EXPLORATION COMPANY	10/7/2013	2633	164	E/2 SE/4, W/2 SE/4	17N	05W	25
KINGFISHER	HARLEY E. DICKERSON	PAYNE EXPLORATION COMPANY	10/15/2013	2637	219	W/2 SE/4	17N	05W	25
KINGFISHER	HARLOW ROYALTIES LTD, A TEXAS LIMITED PARTNERSHIP	BEARCAT LAND INC	8/9/2013	2625	41	E/2 SE/4	17N	05W	25
KINGFISHER	HAWLEY THARP AND JUANITA THARP	WC PAYNE	12/5/1975	536	39	S/2 SW/4	17N	05W	25
KINGFISHER	HOUSTON & MISKOVSKY, A PARTNERSHIP COMPOSED OF HAL HOUSTON AND GEORGE MISKOVSKY	WC PAYNE	9/29/1975	535	176	S/2 SW/4	17N	05W	25
KINGFISHER	JAMES EVERETT SMITH	BEARCAT LAND INC	7/22/2013	2625	36	W/2 SE/4	17N	05W	25
KINGFISHER	JANE MILLER	EAGLE OIL & GAS COMPANY	11/25/2013	2653	129	S/2	17N	05W	25
KINGFISHER	JANET AGABASHIAN	PAYNE EXPLORATION COMPANY	10/8/2013	2637	223	E/2 SE/4, W/2 SE/4	17N	05W	25
KINGFISHER	JENELL MELVIN	BEARCAT LAND INC	1/6/2014	2739	155	SE/4	17N	05W	25
KINGFISHER	JERRY RANDALL WEAVER	BEARCAT LAND INC	7/25/2013	2625	29	W/2 SE/4	17N	05W	25
KINGFISHER	JESS HARRIS JR	WC PAYNE	10/1/1975	552	20	S/2 SW/4	17N	05W	25
KINGFISHER	JESUS HOUSE	BEARCAT LAND INC	7/15/2013	2625	25	E/2 SE/4	17N	05W	25
KINGFISHER	JOE D. DICKERSON	PAYNE EXPLORATION COMPANY	10/8/2013	2639	81	E/2 SE/4, W/2 SE/4	17N	05W	25
KINGFISHER	JOE ROPER (WIDOWER OF ELSIE ROPER)	PAYNE EXPLORATION COMPANY	10/7/2013	2639	77	E/2 SE/4, W/2 SE/4	17N	05W	25
KINGFISHER	JOHN ACTON MCCONNEL	PAYNE EXPLORATION COMPANY	12/26/2013	2785	230	E/2 SE/4, W/2 SE/4	17N	05W	25
KINGFISHER	JOSEPH EDWARD MCCONNEL	PAYNE EXPLORATION COMPANY	10/16/2013	2659	143	E/2 SE/4, W/2 SE/4	17N	05W	25
KINGFISHER	KAREN SUE YOUNG	WARD PETROLEUM CORPORATION	3/30/2012	2510	171	N/2 NE/4, LTD FROM SURFACE TO 7,150'	17N	05W	25
KINGFISHER	KATHLEEN J HESS	PAYNE EXPLORATION COMPANY	8/1/2013	2618	229	E/2 SE/4, W/2 SE/4	17N	05W	25
KINGFISHER	KEITH RANDALL BRADFORD, SUCCESSOR TTE OF THE TESTAMENTARY TRUST ESTABLISHED IN THE LAST WILL AND TESTAMENT OF ADA S RODKEY, DECEASED	TERRAY PRODUCTION COMPANY LLC	7/22/2013	2625	38	E/2 SE/4	17N	05W	25
KINGFISHER	KENT B. RISING	WARD PETROLEUM CORPORATION	3/30/2012	2505	16	N/2 NE/4, LTD FROM SURFACE TO 7,150'	17N	05W	25
KINGFISHER	KIGHTLINGER, LLC	BEARCAT LAND INC	7/8/2013	2625	31	E/2 SE/4	17N	05W	25
KINGFISHER	LANA RISING LAMBERT	WARD PETROLEUM CORPORATION	3/30/2012	2503	221	N/2 NE/4, LTD FROM SURFACE TO 7,150'	17N	05W	25
KINGFISHER	LAQUITA DICKERSON	PAYNE EXPLORATION COMPANY	10/8/2013	2643	263	E/2 SE/4, W/2 SE/4	17N	05W	25
KINGFISHER	LARRY H. ALLISON	WARD PETROLEUM CORPORATION	4/2/2012	2582	12	N/2 NE/4, LTD FROM SURFACE TO 7,150'	17N	05W	25
KINGFISHER	LAVELLE DAWN AYRES, FORMERLY DAWN LAMBDIN AND DICK AYRES, HER HUSBAND	LIVINGSTON OIL COMPANY	1/14/1964	257	374	NW/4	17N	05W	25
KINGFISHER	LOLA M. DICKERSON TRUST AGREEMENT	PAYNE EXPLORATION COMPANY	10/23/2013	2637	217	W/2 SE/4	17N	05W	25
KINGFISHER	LOUIS M. LAMBDIN AND FLORENCE LAMBDIN, HIS WIFE	LIVINGSTON OIL COMPANY	1/14/1964	257	378	NW/4	17N	05W	25
KINGFISHER	M T MYERS JR. AND CHARLES E STEWART	WC PAYNE	7/1/1953	536	37	S/2 SW/4	17N	05W	25
KINGFISHER	MARGARET MCCONNEL SINGER	PAYNE EXPLORATION COMPANY	12/17/2013	2785	232	E/2 SE/4, W/2 SE/4	17N	05W	25

I-2024-002487
06/11/2024 1:06pm
Fee: \$173.00 Doc: \$0.00
Jeannie Boevers - Kingfisher County Clerk
State of Oklahoma

Book 3549 Pg 68
Pg 0001-0081

I-2024-002517
06/12/2024 11:13am
Fee: \$185.00 Doc: \$0.00
Jeannie Boevers - Kingfisher County Clerk
State of Oklahoma

Book 3549 Pg 355
Pg 0284-0368

KINGFISHER	MARY C. OSWALD, FORMERLY MARY C. LAMBDIN AND CECIL OSWALD, HER HUSBAND	LIVINGSTON OIL COMPANY	1/14/1964	257	382	NW/4	17N	05W	25
KINGFISHER	MILDRED E PITT	WC PAYNE	10/3/1975	535	178	S/2 SW/4	17N	05W	25
KINGFISHER	MILLIE C. LAMBDIN, A WIDOW AND CLARENCE E. LAMBDIN, A SINGLE MAN	LIVINGSTON OIL COMPANY	1/14/1964	257	384	NW/4	17N	05W	25
KINGFISHER	MISTI E. MARTIN	BEARCAT LAND INC	11/9/2013	2645	189	W/2 SE/4, SE/4 SE/4	17N	05W	25
KINGFISHER	NELL L CLARK	WC PAYNE	12/21/1975	537	8	S/2 SW/4	17N	05W	25
KINGFISHER	OCC POOLING ORDER NO 619251 CAUSE CD NO 201307052	PAYNE EXPLORATION COMPANY	12/16/2013	2992	576	ALL	17N	05W	25
KINGFISHER	OLIN R. RISING AND NAOMI E. RISING, AS CO-TRUSTEES OF THE OLIN R. RISING AND NAOMI E. RISING REVOCABLE TRUST	WARD PETROLEUM CORPORATION	3/30/2012	2504	181	N/2 NE/4, LTD FROM SURFACE TO 7,150'	17N	05W	25
KINGFISHER	RAINA D. JOHNSON BELL	BEARCAT LAND INC	11/9/2013	2645	195	W/2 SE/4, SE/4 SE/4	17N	05W	25
KINGFISHER	RANDALL DICKERSON	BEARCAT LAND INC	7/25/2013	2625	44	W/2 SE/4	17N	05W	25
KINGFISHER	RICHARD EMMERICH	BEARCAT LAND INC	7/8/2013	2636	283	N/2 SE/4	17N	05W	25
KINGFISHER	ROBERT A AND KATHLEEN G THOMAS, INDIVIDUALLY AND AS TRUSTEES OF THE ROBERT A THOMAS 1994 REV TRUST UNDER AGMT DATED 11/11/1994	EAGLE OIL & GAS COMPANY	12/10/2013	2656	82	E/2 SE/4	17N	05W	25
KINGFISHER	ROBERT EARL FRICKE AND MARTY M FRICKE	WC PAYNE	9/25/1975	535	182	S/2 SW/4	17N	05W	25
KINGFISHER	ROBERTA I. HOLLEN	WARD PETROLEUM CORPORATION	4/2/2012	2505	182	N/2 NE/4, LTD FROM SURFACE TO 7,150'	17N	05W	25
KINGFISHER	ROY V. LAMBDIN AND CHLOE LAMBDIN, HIS WIFE	LIVINGSTON OIL COMPANY	1/14/1964	257	380	NW/4	17N	05W	25
KINGFISHER	SHIRLEY L COBB	PAYNE EXPLORATION COMPANY	10/8/2013	2637	221	E/2 SE/4, W/2 SE/4	17N	05W	25
KINGFISHER	VALERIE BLACKBURN F/K/A VALERIE ALMON	BEARCAT LAND INC	7/25/2013	2625	46	W/2 SE/4	17N	05W	25
KINGFISHER	VERA C BONDURANT, CHARLES P BONDURANT JR, AND ANN BONDURANT HATHAWAY, TRUSTEES OF THE TRUST FOR VERA C BONDURANT, CHARLES P BONDURANT JR. AND ANN BONDURANT HATHAWAY	WC PAYNE	12/4/1975	536	41	S/2 SW/4	17N	05W	25
KINGFISHER	VETA MAE LAMBDIN, A WIDOW AND JERRY JAMES LAMBDIN AND SHARON LAMBDIN, HIS WIFE	LIVINGSTON OIL COMPANY	1/14/1964	257	488	NW/4	17N	05W	25
KINGFISHER	VIRGIL STEELE	WC PAYNE	12/2/1975	537	10	N/2 SW/4	17N	05W	25
KINGFISHER	VIVIAN DIANA MILLER, A/K/A VIVIAN DIANE MILLER	WARD PETROLEUM CORPORATION	3/30/2012	2506	209	N/2 NE/4, LTD FROM SURFACE TO 7,150'	17N	05W	25
KINGFISHER	WALTER E ALKINSON, EXECUTOR OF THE ESTATE OF WM H ATKINSON	WC PAYNE	12/31/1975	555	43	S/2 SW/4	17N	05W	25
KINGFISHER	WILLIAM R STRIEBY	WC PAYNE	12/2/1975	541	271	S/2 SW/4	17N	05W	25

KINGFISHER	ADA S RODKEY	SOONER TREND EXPLORATION INC	5/18/1994	1404	29	LOTS 7, 8, S/2 SW/4	17N	05W	34
KINGFISHER	ALAN SEEFELDT	HUSKY VENTURES INC	6/27/2011	2416	211	LOTS 5, 6 AS SURVEYED BY ORIGINAL GOVERNMENT SURVEY OF 1871 INCLUDING ALL ACCRETION AND RIPARIAN RIGHTS RELATED THERETO	17N	05W	34
KINGFISHER	B V CORWIN AND CAROL CORWIN HIS WIFE; AND LO WARD AND MYRA WARD HIS WIFE	F.C.D. OIL CORPORATION	10/17/1979	655	246	LOTS 1, 2, 3, 4, NE/4 NE/4	17N	05W	34
KINGFISHER	BOB T BUELL AND DENYSE H BUELL	SOONER TREND EXPLORATION INC	5/18/1994	1405	222	LOTS 7, 8, S/2 SW/4	17N	05W	34
KINGFISHER	CHERYL KALE	CLYDE D MORGAN	6/17/2010	2355	74	LOTS 5, 6 AS SURVEYED BY ORIGINAL GOVERNMENT SURVEY OF 1871 INCLUDING ALL ACCRETION AND RIPARIAN RIGHTS RELATED THERETO	17N	05W	34
KINGFISHER	CHERYL LEE SPENCER	HUSKY VENTURES INC	2/24/2011	2393	110	LOTS 5, 6 AS SURVEYED BY ORIGINAL GOVERNMENT SURVEY OF 1871 INCLUDING ALL ACCRETION AND RIPARIAN RIGHTS RELATED THERETO	17N	05W	34
KINGFISHER	CORWIN FAMILY, LLC	HUSKY VENTURES INC	2/22/2012	2486	217	THAT PART OF LOT 1 AS LOCATED IN THE NW/4 AS SURVEYED BY ORIGINAL GOVERNMENT SURVEY OF 1871 INCLUDING ALL ACCRETION AND RIPARIAN RIGHTS RELATED THERETO	17N	05W	34
KINGFISHER	CRAIG SEEFELDT	CLYDE D MORGAN	6/17/2010	2355	76	LOTS 5, 6 AS SURVEYED BY ORIGINAL GOVERNMENT SURVEY OF 1871 INCLUDING ALL ACCRETION AND RIPARIAN RIGHTS RELATED THERETO	17N	05W	34
KINGFISHER	ETHEL N SPENCER A WIDOW	W.G. MOUSER	6/19/1959	185	1	LOTS 7, 8, N/2 SW/4	17N	05W	34
KINGFISHER	ETHELYN SPENCER LIFE ESTATE	SOONER TREND EXPLORATION INC	5/18/1994	1404	31	LOTS 7, 8, N/2 SW/4	17N	05W	34
KINGFISHER	GINA VIETH	CLYDE D MORGAN	6/17/2010	2361	223	LOTS 5, 6 AS SURVEYED BY ORIGINAL GOVERNMENT SURVEY OF 1871 INCLUDING ALL ACCRETION AND RIPARIAN RIGHTS RELATED THERETO	17N	05W	34
KINGFISHER	HARRY L CARSON ET AL	FRED R HIRZEL JR	9/8/1959	187	539	NE/4 NE/4, LOTS 1, 2, 3, 4, TOGETHER WITH ALL ACCRETION AND RIPARIAN RIGHTS	17N	05W	34
KINGFISHER	J ROSS KIRTLEY AND TONI A KIRTLEY HUSBAND AND WIFE	SOONER TREND EXPLORATION INC	5/18/1994	1404	33	LOTS 7, 8, S/2 SW/4	17N	05W	34
KINGFISHER	J. ROSS KIRTLEY AND TONI A. KIRTLEY	HUSKY VENTURES INC	2/9/2012	2481	301	OGLS COVERING S/2 SW/4 AND N/2 SW/4	17N	05W	34
KINGFISHER	JAMES JOSEPH SPENCER AND DOROTHY L SPENCER HUSBAND AND WIFE	SOONER TREND EXPLORATION INC	5/18/1994	1404	23	LOTS 7, 8, N/2 SW/4	17N	05W	34
KINGFISHER	JAMES MARVIN KESTER	SOONER TREND EXPLORATION INC	5/18/1994	1404	21	LOTS 7, 8, N/2 SW/4	17N	05W	34
KINGFISHER	JAMES ROBERT HILL AKA ROBERT HILL & BOB HILL	HUSKY VENTURES INC	12/9/2011	2462	254	LOTS 5, 6 AS SURVEYED BY ORIGINAL GOVERNMENT SURVEY OF 1871 INCLUDING ALL ACCRETION AND RIPARIAN RIGHTS RELATED THERETO	17N	05W	34

I-2024-002487
06/11/2024 1:06pm
Fee: \$178.00 Doc: \$0.00
Jeannie Boevers - Kingfisher County Clerk
State of Oklahoma
Book 3549 Pg 70
Pg 0001-0081

I-2024-002517
06/12/2024 11:13am
Fee: \$185.00 Doc: \$0.00
Jeannie Boevers - Kingfisher County Clerk
State of Oklahoma
Book 3549 Pg 357
Pg 0284-0368

KINGFISHER	JIMA LLC	HUSKY VENTURES INC	12/29/2011	2467	123	LOTS 5, 6 AS SURVEYED BY ORIGINAL GOVERNMENT SURVEY OF 1871 INCLUDING ALL ACCRETION AND RIPARIAN RIGHTS RELATED THERETO	17N	05W	34
KINGFISHER	JOHN J LOCKWOOD	SOONER TREND EXPLORATION INC	5/18/1994	1404	17	LOTS 7, 8, S/2 SW/4	17N	05W	34
KINGFISHER	JOHN JOSEPH SPENCER	HUSKY VENTURES INC	10/5/2010	2372	101	LOTS 5, 6 AS SURVEYED BY ORIGINAL GOVERNMENT SURVEY OF 1871 INCLUDING ALL ACCRETION AND RIPARIAN RIGHTS RELATED THERETO	17N	05W	34
KINGFISHER	JUDITH STUCKEY FORMERLY JUDITH WILLIAMS	HUSKY VENTURES INC	7/5/2011	2456	60	LOTS 5, 6 AS SURVEYED BY ORIGINAL GOVERNMENT SURVEY OF 1871 INCLUDING ALL ACCRETION AND RIPARIAN RIGHTS RELATED THERETO	17N	05W	34
KINGFISHER	KAREN KNIGHT	CLYDE D MORGAN	8/28/2010	2361	215	LOTS 5, 6 AS SURVEYED BY ORIGINAL GOVERNMENT SURVEY OF 1871 INCLUDING ALL ACCRETION AND RIPARIAN RIGHTS RELATED THERETO	17N	05W	34
KINGFISHER	LOUIS ROBERT WILLIAMS JR	HUSKY VENTURES INC	8/2/2011	2442	171	LOTS 5, 6 AS SURVEYED BY ORIGINAL GOVERNMENT SURVEY OF 1871 INCLUDING ALL ACCRETION AND RIPARIAN RIGHTS RELATED THERETO	17N	05W	34
KINGFISHER	MARSHA WILLIAMS	CLYDE D MORGAN	10/26/2010	2393	108	LOTS 5, 6 AS SURVEYED BY ORIGINAL GOVERNMENT SURVEY OF 1871 INCLUDING ALL ACCRETION AND RIPARIAN RIGHTS RELATED THERETO	17N	05W	34
KINGFISHER	NANCY GLASGOW	CLYDE D MORGAN	6/17/2010	2355	90	LOTS 5, 6 AS SURVEYED BY ORIGINAL GOVERNMENT SURVEY OF 1871 INCLUDING ALL ACCRETION AND RIPARIAN RIGHTS RELATED THERETO	17N	05W	34
KINGFISHER	NELLIE L THOMAS	SOONER TREND EXPLORATION INC	5/18/1994	1404	25	LOTS 7, 8, S/2 SW/4	17N	05W	34
KINGFISHER	OCC FP ORDER 602606	HUSKY VENTURES INC	10/1/2012	602606		ALL	17N	05W	34
KINGFISHER	PATRICIA JOHN CAUGHELL	HUSKY VENTURES INC	10/26/2010	2372	103	LOTS 5, 6 AS SURVEYED BY ORIGINAL GOVERNMENT SURVEY OF 1871 INCLUDING ALL ACCRETION AND RIPARIAN RIGHTS RELATED THERETO	17N	05W	34
KINGFISHER	RALPH G LOCKWOOD II	SOONER TREND EXPLORATION INC	5/18/1994	1404	27	LOTS 7, 8, S/2 SW/4	17N	05W	34
KINGFISHER	ROBERT BOMHOFF	HUSKY VENTURES INC	12/9/2011	2462	252	LOTS 5, 6 AS SURVEYED BY ORIGINAL GOVERNMENT SURVEY OF 1871 INCLUDING ALL ACCRETION AND RIPARIAN RIGHTS RELATED THERETO	17N	05W	34
KINGFISHER	SHIRLEY JEAN SPENCER	SOONER TREND EXPLORATION INC	5/18/1994	1404	19	LOTS 7, 8, N/2 SW/4	17N	05W	34
KINGFISHER	SOONER TREND EXPLORATION, INC.	HUSKY VENTURES INC	2/9/2012	2481	299	OGLS COVERING S/2 SW/4 AND N/2 SW/4	17N	05W	34

KINGFISHER	TOM L FEAGINS AS TRUSTEE OF THE JOYCE K FEAGINS FAMILY TRUST	CLYDE D MORGAN	6/17/2010	2352	106	LOTS 5, 6 AS SURVEYED BY ORIGINAL GOVERNMENT SURVEY OF 1871 INCLUDING ALL ACCRETION AND RIPARIAN RIGHTS RELATED THERETO	17N	05W	34
KINGFISHER	WARREN VIETH	CLYDE D MORGAN	6/17/2010	2355	68	LOTS 5, 6 AS SURVEYED BY ORIGINAL GOVERNMENT SURVEY OF 1871 INCLUDING ALL ACCRETION AND RIPARIAN RIGHTS RELATED THERETO	17N	05W	34
KINGFISHER	BONNEY MINERAL CO LLC	HCB PRODUCTION COMPANY LLC	10/2/2012	2542	25	SE/4	17N	05W	35
KINGFISHER	CECIL O OSWALD AND MARY C OSWALD HUSBAND AND WIFE	KEENER OIL COMPANY	3/16/1961	207	93	NW/4, W/2 W/2 NE/4	17N	05W	35
KINGFISHER	CF JAMES, A WIDOWER	KEENER OIL COMPANY	9/19/1961	216	259	EAST 120 ACRES OF THE NE/4 LESS 1 ACRE IN THE NE CORNER THEREOF	17N	05W	35
KINGFISHER	CLAUDE RICHARDS	KEENER OIL COMPANY	9/22/1961	216	265	EAST 120 ACRES OF THE NE/4	17N	05W	35
KINGFISHER	DAVID ANTHONY BARNARD	CLYDE D MORGAN	6/4/2010	2352	104	SE/4	17N	05W	35
KINGFISHER	DILVER RICHARDS	KEENER OIL COMPANY	9/22/1961	216	261	THE EAST 120 ACRES OF THE NE/4	17N	05W	35
KINGFISHER	FLOYD O RICHARDS	KEENER OIL COMPANY	9/22/1961	216	263	THE EAST 120 ACRES OF THE NE/4	17N	05W	35
KINGFISHER	GEORGE GRAFF H A MCNEER FRANK GRAFF CLARA B RYLAND CHAS GRAFF AND NORA L GRAFF HUSBAND AND WIFE AND LOLA M ROGERS	KEENER OIL COMPANY	3/17/1961	207	97	NW/4, W/2 W/2 NE/4	17N	05W	35
KINGFISHER	GOLDIE YENZER	KEENER OIL COMPANY	9/27/1961	216	488	THE EAST 120 ACRES OF THE NE/4	17N	05W	35
KINGFISHER	KENNETH R BELLEW	HUSKY VENTURES INC	9/15/2010	2381	4	A TRACT OF LAND DESCRIBED AS BEGINNING AT A POINT ON THE SOUTH SECTION LINE 1,235.65' BEARING 89°53'58" WEST FROM THE SOUTH QUARTER CORNER OF SAID SECTION 35; THENCE 141.63' BEARING NORTH 8°5'18" EAST; THENCE 382.9' BEARING NORTH 80°23'26" WEST; THENCE 203.86' BEARING SOUTH 3°15'44" EAST; THENCE 346' BEARING SOUTH 89°53'58" TO POB, CONTAINING 1.43 ACRES MORE OR LESS	17N	05W	35
KINGFISHER	LARRY GORDON BARNARD A/K/A LARRY G BARNARD	CLYDE D MORGAN	6/4/2010	2347	288	SE/4	17N	05W	35
KINGFISHER	LISA BARNARD FORMAN	HUSKY VENTURES INC	6/4/2010	2372	111	SE/4	17N	05W	35
KINGFISHER	MARILYN SMITH BRANCH TRUSTEE OF THE MARILYN SMITH BRANCH TRUST	CLYDE D MORGAN	6/4/2010	2347	292	SW/4	17N	05W	35
KINGFISHER	MARILYN SMITH BRANCH TRUSTEE OF THE SMITH FAMILY TRUST	CLYDE D MORGAN	6/4/2010	2347	294	SW/4	17N	05W	35
KINGFISHER	OAK VALLEY BAPTIST CHURCH	KEENER OIL COMPANY	3/20/1963	246	265	1 ACRE IN SQUARE FORM IN THE NORTHEAST CORNER OF THE NE/4	17N	05W	35

I-2024-002487 Book 3549 Pg 72
06/11/2024 1:06pm Pg 0001-0081
Fee: \$178.00 Doc: \$0.00
Jeannie Boevers - Kingfisher County Clerk
State of Oklahoma

I-2024-002517 Book 3549 Pg 359
06/12/2024 11:13am Pg 0284-0368
Fee: \$186.00 Doc: \$0.00
Jeannie Boevers - Kingfisher County Clerk
State of Oklahoma

KINGFISHER	PERRY L MIKLES ALSO KNOWN AS PERRY LEE MIKLES AND CAROL MIKLES, HIS WIFE	HUSKY VENTURES INC	10/19/2010	2372	107	E/2 SW/4, NW/4 SW/4, LOT 1, A/D/A THE SW/4, LESS AND EXCEPT PART OF THE SW/4 DESCRIBED AS BEGINNING AT A POINT ON THE SOUTH SECTION LINE 1,235.65 FEET BEARING 89°53'58" WEST FROM THE SOUTH QUARTER CORNER OF SAID SECTION 35; THENCE 141.63 FEET BEARING NORTH 08°05'18" EAST TO A CORNER POST; THENCE 382.9 FEET BEARING NORTH 80°23'26" WEST; THENCE 203.86 FEET BEARING SOUTH 03°15'44" EAST; THENCE 346.0 FEET BEARING 89°53'58" TO THE POINT OF BEGINNING, SAID EXCEPTION CONTAINING 1.43 ACRES, MORE OR LESS, TOGETHER WITH ALL ACCRETIONS AND RIPARIAN RIGHTS THERETO.	17N	05W	35
KINGFISHER	PHILLIP KURT STUMPF AND STACIA LOUISE STUMPF GOODWIN SUCCESSOR CO-TRUSTEES OF THE TRUST CREATED UNDER THE LAST WILL AND TESTAMENT OF DECEDENT CARL KATSCHOR FOR THE USE AND BENEFIT OF THE STUMPF HEIRS	HUSKY VENTURES INC	9/10/2010	2372	105	SE/4	17N	05W	35
KINGFISHER	RUBY MCINTYRE	KEENER OIL COMPANY	9/22/1961	216	267	THE EAST 120 ACRES OF THE NE/4	17N	05W	35
KINGFISHER	SHARON RUTH MIKLES A/K/A SHARON R MIKLES A/K/A SHARON MIKLES A/K/A SHARON BELLEW MIKLES	HUSKY VENTURES INC	8/20/2010	2372	109	E/2 SW/4, NW/4 SW/4, LOT 1, A/D/A THE SW/4, TOGETHER WITH ALL ACCRETIONS AND RIPARIAN RIGHTS THERETO	17N	05W	35
KINGFISHER	W.C. PAYNE ENERGY, LLC ET AL.	RED BLUFF RESOURCES OPERATING LLC	6/1/2017	3081	332	ALL OF SECTION	17N	05W	35
KINGFISHER	WEAVER 2005 REVOCABLE TRUST, THOMAS M WEAVER AND SUSAN C WEAVER TRUSTEES	CHESAPEAKE EXPLORATION LLC	9/16/2011	2443	296	SE/4	17N	05W	35
KINGFISHER	4/S RANCH LLC	HUSKY VENTURES INC	2/2/2011	2385	209	NE/4	17N	05W	36
KINGFISHER	CAROL CHAPMAN AND JIM CHAPMAN	WC PAYNE	7/8/1975	528	52	SW/4	17N	05W	36
KINGFISHER	CAROL H WELSH SURVIVING CO-TRUSTEE OF THE ALBERT L WELSH REVOCABLE LIVING TRUST	HUSKY VENTURES INC	12/12/2011	2488	138	W/2 NE/4	17N	05W	36
KINGFISHER	DONALD BATCHELOR AND PATRICIA BATCHELOR FAMILY TRUST DATED JUNE 7, 1995, DONALD BATCHELOR AND PATRICIA BATCHELOR, CO-TRUSTEES	HUSKY VENTURES INC	7/18/2010	2355	72	SE/4	17N	05W	36

I-2024-002517 Book 3549 Pg 360
06/12/2024 11:13am Pg 0284-0368
Fee: \$185.00 Doc: \$0.00
Jeannie Boevers - Kingfisher County Clerk
State of Oklahoma

I-2024-002487 Book 3549 Pg 73
06/11/2024 1:06pm Pg 0001-0081
Fee: \$178.00 Doc: \$0.00
Jeannie Boevers - Kingfisher County Clerk
State of Oklahoma

KINGFISHER	DWAYNE JOHNSON AND SIEGLINDE T JOHNSON FAMILY REVOCABLE TRUST, SIEGLINDE T HOUCK, FORMERLY SIEGLINDE T JOHNSON SOLE TRUSTEE	HUSKY VENTURES INC	8/12/2011	2442	157	NE/4	17N	05W	36
KINGFISHER	ELSIE T HIGNITE AND WILMER HIGNITE	WC PAYNE	7/17/1975	528	50	SW/4	17N	05W	36
KINGFISHER	EMMA PAULINE BATCHELOR REVOCABLE TRUST DATED SEPTEMBER 26, 1980, EMMA PAULINE BATCHELOR, TRUSTEE	HUSKY VENTURES INC	7/18/2010	2355	78	SE/4	17N	05W	36
KINGFISHER	HAZEL KIRK	WC PAYNE	7/7/1975	528	54	SW/4	17N	05W	36
KINGFISHER	JAMES L DUTTON AND BARBARA E DUTTON	WC PAYNE	7/7/1975	528	41	SW/4	17N	05W	36
KINGFISHER	LELA POPE	WC PAYNE	7/19/1975	528	43	SW/4	17N	05W	36
KINGFISHER	LOVETA A NOVAK HEIR OF EDITH JOHNSON, DECEASED	HUSKY VENTURES INC	7/18/2010	2355	84	SE/4	17N	05W	36
KINGFISHER	OCC FP ORDER 597648	HUSKY VENTURES INC	5/15/2012			E/2	17N	05W	36
KINGFISHER	OCC POOLING ORDER NO 600809 CAUSE CD NO 201102237	PAYNE EXPLORATION COMPANY	8/10/2012	2537	153	W/2	17N	05W	36
KINGFISHER	OKLA-TEX LLC	HUSKY VENTURES INC	3/21/2012	2499	268	W/2 NE/4	17N	05W	36
KINGFISHER	RAYMOND JOHNSON HEIR OF EDITH JOHNSON KING, DECEASED	HUSKY VENTURES INC	7/18/2010	2355	82	SE/4	17N	05W	36
KINGFISHER	ROBERT A BATCHELOR	HUSKY VENTURES INC	7/18/2010	2355	70	SE/4	17N	05W	36
KINGFISHER	ROBERT E FRICKE	HUSKY VENTURES INC	7/27/2011	2424	85	W/2 NE/4	17N	05W	36
KINGFISHER	ROBERT O TERHUNE AND ELLA MAE TERHUNE	WC PAYNE	8/1/1974	528	371	SW/4	17N	05W	36
KINGFISHER	RUTH A HOLDER AND AUBREY D HOLDER	WC PAYNE	7/8/1975	528	47	SW/4	17N	05W	36
KINGFISHER	SHARON LEE BATCHELOR	HUSKY VENTURES INC	7/18/2010	2355	80	SE/4	17N	05W	36
KINGFISHER	STEVEN DALE BATCHELOR	HUSKY VENTURES INC	7/18/2010	2358	186	SE/4	17N	05W	36
KINGFISHER	WILMA EGELSTON AND BOBBIE GENE EGELSTON, NAOMI C WEBB AND EARL WEBB, ERMA LEE BLAKE AND JOHN BLAKE CLARA BROOKS	WC PAYNE	6/28/1975	528	45	SW/4	17N	05W	36
KINGFISHER	FRENCH, HARRY F. ET UX	WIRT L HARRIS JR	7/5/1956	157	18	N/2 SW/4	18N	05W	10
KINGFISHER	HAGAR, EVRON E	WIRT L HARRIS JR	7/24/1956	157	16	N/2 SW/4	18N	05W	10
KINGFISHER	RAY, WAYNE A. ET UX	WIRT L HARRIS JR	7/5/1956	155	316	N/2 SW/4	18N	05W	10
KINGFISHER	BODINE, CHARLES D.	ROBERT G GROVE	8/1/1962	233	318	SE/4	19N	05W	18
KINGFISHER	BOONEY, WILMA G.	ROBERT G GROVE	8/1/1962	234	306	SE/4	19N	05W	18
KINGFISHER	JAYNE, LEILA L.	ROBERT G GROVE	8/3/1962	233	316	E/2 SE/4	19N	05W	18
KINGFISHER	KOURI, SALWA	M.J. HITCHCOCK	1/15/1960	191	157	SE/4	19N	05W	18
KINGFISHER	MANAHAN, WILLIAM HENERY, TRUST	ROBERT G GROVE	8/27/1962	234	173	W/2 SE/4	19N	05W	18
KINGFISHER	MEISSNER, WM H.	ROBERT G GROVE	8/2/1962	233	324	W/2 SE/4	19N	05W	18
KINGFISHER	OKLAHOMA ROYALTIES COMPANY	ROBERT G GROVE	8/27/1962	234	171	W/2 SE/4	19N	05W	18

KINGFISHER	PERRINE, W.A.; ET UX	ROBERT G GROVE	8/27/1962	234	167	W/2 SE/4	19N	05W	18
KINGFISHER	SHARP, C.J.	ROBERT G GROVE	8/2/1962	233	322	SE/4	19N	05W	18
KINGFISHER	TRIANGLE ROYALTY CORP	M.J. HITCHCOCK	5/16/1957	168	473	E/2 SE/4	19N	05W	18
KINGFISHER	TRIANGLE ROYALTY CORPORATION	M.J. HITCHCOCK	5/16/1957	168	475	W/2 SE/4	19N	05W	18
KINGFISHER	WILL, FLOYD H., ET UX	S.M. ANDERSON JR	9/9/1957	171	664	SE/4	19N	05W	18
KINGFISHER	WILL, KARL ET UX	ANDERSON-PRICHARD OIL CORPORATION	9/2/1959	186	516		19N	05W	18
KINGFISHER	WILVER, HELEN	ROBERT G GROVE	8/27/1962	234	169	W/2 SE/4	19N	05W	18
KINGFISHER	CERNY ERNEST J ET UX	KENNETH R HILL	4/29/1967	328	18	N/2 SW/4	15N	06W	14
KINGFISHER	DIANA S FOWLER TRSTEE MAXON L VG TRST	CHISHOLM OIL LLC	7/18/2016	2907	151	NE/4	15N	06W	14
KINGFISHER	MUEGGENBORG VINCENT G ET UX	EARLSBORO OIL & GAS COMPANY INC	6/23/1967	338	363	S/2 SW/4	15N	06W	14
KINGFISHER	RICHARD L MAXON REP ESTATE OF DONALDE MAXON	CHISHOLM OIL LLC	7/18/2016	2907	154	NE/4	15N	06W	14
KINGFISHER	WHITE ROY C ET UX	CARL E GUNGOLL	3/15/1957	169	96	NW/4	15N	06W	14
KINGFISHER	WILLIAM H MAXON AND MABEL J MAXON H/W	CHISHOLM OIL LLC	7/18/2016	2907	148	NE/4	15N	06W	14
KINGFISHER	ALVIN E SCHROEDER ET UX	CRESLENN OIL COMPANY	10/10/1967	343	40	E/2 SW/4	16N	06W	10
KINGFISHER	CLARA HONEGGER	CRESLENN OIL COMPANY	6/23/1969	386	205	NW/4	16N	06W	10
KINGFISHER	W B POST ET UX	CRESLENN OIL COMPANY	10/9/1967	343	38	E/2 SW/4	16N	06W	10
KINGFISHER	JOSEPH WEBER AND ALICE WEBER, HUSBAND AND WIFE	GUY E ROGERS	3/15/1954	138	267	SE/4	18N	06W	22
KINGFISHER	UNIVERSITY OF OKLAHOMA FOUNDATION, INC.	WSB RESOURCES I.LC	11/4/2016	2970	214	S/2 SW/4	18N	06W	24
KINGFISHER	J. C. MCCANN, MRS. MARY BARBER AND PHILLIP TURNER, TRUSTEES OF THE OAK GROVE CEMETERY	BEARD OIL COMPANY	11/3/1958	179	21	A ONE ACRE TRACT IN THE NE/C OF THE NW/4, A ONE ACRE TRACT IN THE SW/C OF THE NW/4, NW/4	18N	06W	32
KINGFISHER	RED STONE RESOURCES, LLC	TRIUMPH ROYALTY INVESTMENTS, LLC	6/24/2016	2897	245	NE/4	18N	06W	32
KINGFISHER	ELIZA KINSLOW	KENNETH R HILL		194	628	NW/4 SE/4, N/2 N/2 SW/4	18N	06W	34
KINGFISHER	ETHEL SHAW	LEON D ROBERTS		201	177	S/2 N/2 SW/4 SE/4, S/2 SW/4 SE/4	18N	06W	34
KINGFISHER	GEORGE BURL MARKEL	KENNETH R HILL		192	45	N/2 SW/4	18N	06W	34
KINGFISHER	HARVEY BROWN	JACK H CHOATE		202	223	S/2 SE/4 SW/4	18N	06W	34
KINGFISHER	HOMER STEELE	JACK H CHOATE	12/10/1960	200	662	SW/4 SW/4	18N	06W	34
KINGFISHER	JAROME FUSTON	JACK H CHOATE	3/10/1960	200	659	S/2 SE/4 SW/4	18N	06W	34
KINGFISHER	RED STONE RESOURCES, LLC	TRIUMPH ROYALTY INVESTMENTS, LLC	6/30/2016	2898	433	W/2 SE/4 SW/4	18N	06W	34
KINGFISHER	DINKLER FRANK M	L.P. ENERGY	7/2/1981	756	440	N/2 SE/4	19N	06W	23
KINGFISHER	HIBBETS JOAN C	L.P. ENERGY	7/2/1981	756	437	N/2 SE/4	19N	06W	23
KINGFISHER	POST, WILLIAM B ET UX	JIMMY CARPENTER	6/5/1979	630	375	SE/4	15N	07W	22

1-2024-002517 Book 3549 Pg 362
06/12/2024 11:13am Pg 0284-0368
Fee: \$185.00 Doc: \$0.00
Jeannie Boevers - Kingfisher County Clerk
State of Oklahoma

1-2024-002487 Book 3549 Pg 75
06/11/2024 1:05pm Pg 0001-0081
Fee: \$178.00 Doc: \$0.00
Jeannie Boevers - Kingfisher County Clerk
State of Oklahoma

KINGFISHER	EDGAR A BEECHER AND CLARA ANN BEECHER, INDIVIDUALLY AND AS TRUSTEES, TOGETHER WITH EDGAR D. BEECHER, AS TRUSTEE OF THE EDGAR A BEECHER AND CLARA A. BEECHER TRUSTS	NOVA ENERGY CORPORATION		614	180	SE/4 LESS AND EXCEPT A TRACT BEGINNING AT THE SE/C OF SECTION 33, AND RUNNING WEST 55 FEET, THENCE NORTH 55 FEET, THENCE SOUTH 55 FEET TO THE POB, AND A TRACT BEGINNING 55 FEET WEST AND 33 FEET NORTH OF THE SE/C OF THE SE/4, THENCE WEST 38 FEET, THENCE NORTH 50 FEET, THENCE EAST 60 FEET, THENCE SOUTH 28 FEET, THENCE WEST 22 FEET, THENCE SOUTH 22 FEET TO THE POINT OF BEGINNING, CONTAINING 0.13 ACRE, MORE OR LESS, CONTAINING 159.87 ACRES, MORE OR LESS	15N	07W	33
KINGFISHER	JOSEPH FRANCIS NABERHAUS AND MARGENE NABERHAUS, H/W	NOVA ENERGY CORPORATION		613	389	NE/4	15N	07W	33
KINGFISHER	RAYMOND A SCHRODER AND FLORENECE LEE SCHROEDER, H/W	NOVA ENERGY CORPORATION	1/11/1978	616	212	LOTS 3, 4, E/2 SW/4, ADA SW/4	15N	07W	33
KINGFISHER	RAYMOND A SCHRODER AND FLORENECE LEE SCHROEDER, H/W	NOVA ENERGY CORPORATION	1/11/1978	616	209	LOTS 3, 4, E/2 SW/4, ADA SW/4	15N	07W	33
KINGFISHER	1ST NATIONAL BANK & TRUST OF OKC, TRUSTEE	M.J. HITCHCOCK	12/17/1957	173	433	LOTS 3, 4, PLUS A 4-ACRE TRACT LOCATED IN THE SW/4 AND S/2 NW/4 – LIMITED TO THE POOLED FORMATIONS FOUND IN CAUSE CD NO. 201504389T ORDER NO. 649587 BEING THE MISSISSIPPIAN (LESS CHESTER) AND WOODFORD FORMATIONS	16N	07W	03
KINGFISHER	1ST NATIONAL BANK & TRUST OF OKC, TRUSTEE	M.J. HITCHCOCK	12/17/1957	173	431	LOTS 1, 2, S/2 NE/4 – LIMITED TO THE POOLED FORMATIONS FOUND IN CAUSE CD NO. 201504389T ORDER NO. 649587 BEING THE MISSISSIPPIAN (LESS CHESTER) AND WOODFORD FORMATIONS	16N	07W	03
KINGFISHER	AUDREY T. CORBIN, SINGLE	LEON D ROBERTS	1/30/1967	319	353	SW/4 SE/4 – LIMITED TO THE POOLED FORMATIONS FOUND IN CAUSE CD NO. 201504389T ORDER NO. 649587 BEING THE MISSISSIPPIAN (LESS CHESTER) AND WOODFORD FORMATIONS	16N	07W	03
KINGFISHER	CLYDE C. CORBIN & DORIS CORBIN, H/W	LEON D ROBERTS	1/30/1967	319	349	N/2 SE/4 – LIMITED TO THE POOLED FORMATIONS FOUND IN CAUSE CD NO. 201504389T ORDER NO. 649587 BEING THE MISSISSIPPIAN (LESS CHESTER) AND WOODFORD FORMATIONS	16N	07W	03

I-2024-002487 **Book 3549 Pg 76**
 06/11/2024 1:06pm **Pg 0001-0081**
 Fee: \$178.00 Doc: \$0.00
 Jeannie Boevers - Kingfisher County Clerk
 State of Oklahoma

I-2024-002517 **Book 3549 Pg 363**
 06/12/2024 11:13am **Pg 0284-0368**
 Fee: \$185.00 Doc: \$0.00
 Jeannie Boevers - Kingfisher County Clerk
 State of Oklahoma

KINGFISHER	D.C. CORBIN & ETHEL S. CORBIN, H/W, AND AUDREY CORBIN, SINGLE	KENNETH R HILL	8/1/1963	251	62	SE/4 SE/4 – LIMITED TO THE POOLED FORMATIONS FOUND IN CAUSE CD NO. 201504389T ORDER NO. 649587 BEING THE MISSISSIPPIAN (LESS CHESTER) AND WOODFORD FORMATIONS	16N	07W	03
KINGFISHER	EDWARD RUZEK & MARY FRANCES RUZEK, H/W	LEON D ROBERTS	12/16/1966	318	7	SW/4 LESS 4 ACRES – LIMITED TO THE POOLED FORMATIONS FOUND IN CAUSE CD NO. 201504389T ORDER NO. 649587 BEING THE MISSISSIPPIAN (LESS CHESTER) AND WOODFORD FORMATIONS	16N	07W	03
KINGFISHER	ATWATER MARIE	FRANK BOGERT	7/21/1980	684	189	S/2 NE/4	16N	07W	06
KINGFISHER	ATWATER MARIE	VULCAN ENERGY CORPORATION	10/10/1980	696	70	SE/4 NW/4	16N	07W	06
KINGFISHER	BAILEY WM S JR	VULCAN ENERGY CORPORATION	7/18/1980	682	251	W/2 SE/4	16N	07W	06
KINGFISHER	BEATTIE FRANCES	FRANK BOGERT	7/9/1980	688	67	E/2 SW/4	16N	07W	06
KINGFISHER	BONNETTE DOROTHY LANKARD	CHEYENNE PETROLEUM COMPANY	2/9/1978	588	134	SE/4 NW/4	16N	07W	06
KINGFISHER	BROOKS JAMES M	VULCAN ENERGY CORPORATION	5/17/1980	682	247	SE/4 NW/4	16N	07W	06
KINGFISHER	BURRUSS JR MERRILL B & MARY	CHEYENNE PETROLEUM COMPANY	2/13/1978	588	144		16N	07W	06
KINGFISHER	COTTON CAROLYN & HARVEY	FRANK BOGERT	9/25/1980	693	422	E/2 SW/4	16N	07W	06
KINGFISHER	CRANDALL MAX R	VULCAN ENERGY CORPORATION	7/7/1981	740	183	SE/4	16N	07W	06
KINGFISHER	DONALD S KAUFFMANN	VULCAN ENERGY CORPORATION	7/7/1981	738	85	S/2 NE/4	16N	07W	06
KINGFISHER	DORRELL ANN R	VULCAN ENERGY CORPORATION	9/22/1980	696	66	W/2 SE/4	16N	07W	06
KINGFISHER	DUNLAP JEAN LOUISE & GEORGE E	VULCAN ENERGY CORPORATION	7/7/1981	751	635	S/2 NE/4	16N	07W	06
KINGFISHER	EVANS LILLIAN	VULCAN ENERGY CORPORATION	7/30/1980	688	246	SE/4	16N	07W	06
KINGFISHER	FUHRING MARY AND REITA FUHRING	VULCAN ENERGY CORPORATION	5/17/1980	682	245	SE/4 NW/4	16N	07W	06
KINGFISHER	GALT EDWARD TRUST	VULCAN ENERGY CORPORATION	9/19/1980	725	59	SE/4 NW/4	16N	07W	06
KINGFISHER	HALL LEILA AND JAMES HALL	FRANK BOGERT	7/14/1980	686	217	S/2	16N	07W	06
KINGFISHER	HAWKINS VICKI AND JIM HAWKINS	CHEYENNE PETROLEUM COMPANY	2/3/1978	586	300	SE/4 SE/4	16N	07W	06
KINGFISHER	HAWKINS WILMA SMITH	FRANK BOGERT	7/27/1980	687	62	SE/4	16N	07W	06
KINGFISHER	HELEN M CAMPBELL	VULCAN ENERGY CORPORATION	8/2/1980	685	493	E/2 SW/4	16N	07W	06
KINGFISHER	HELT GARY & KAYLEEN	CHEYENNE PETROLEUM COMPANY	2/13/1978	589	28		16N	07W	06
KINGFISHER	HILL ALVA J	VULCAN ENERGY CORPORATION	8/27/1980	692	401	SE/4	16N	07W	06
KINGFISHER	HILL LLOYD L	VULCAN ENERGY CORPORATION	5/11/1981	754	544	SW/4	16N	07W	06
KINGFISHER	HOME STAKE ROYALTY CORPORATION	CHEYENNE PETROLEUM COMPANY	2/13/1978	588	136	S/2 NE/4	16N	07W	06
KINGFISHER	HOME-STAKE OIL & GAS COMPANY	CHEYENNE PETROLEUM COMPANY	2/13/1978	588	138	S/2 NE/4	16N	07W	06
KINGFISHER	HOPKINS ANN	VULCAN ENERGY CORPORATION	10/6/1980	696	64		16N	07W	06
KINGFISHER	JOHNSON J HARRY	VULCAN ENERGY CORPORATION	7/14/1980	683	215	S/2 NE/4	16N	07W	06
KINGFISHER	JONES HOMER C & OLGA R	FRANK BOGERT	6/16/1980	686	211	E/2 SW/4, SE/4	16N	07W	06
KINGFISHER	KAUFFMANN JR HOWARD C	VULCAN ENERGY CORPORATION	7/7/1981	740	185	S/2 NE/4	16N	07W	06
KINGFISHER	KINGFISHER CO SPORTSMAN CLUB	VULCAN ENERGY CORPORATION	10/21/1980	697	175		16N	07W	06
KINGFISHER	KNOWLES-MCGINLEY REV TRUST	VULCAN ENERGY CORPORATION	6/19/1981	735	304	SE/4 NW/4	16N	07W	06

I-2024-002517 Book 3549 Pg 364
06/12/2024 11:13am Pg 0284-0368
Fee: \$186.00 Doc: \$0.00
Jeannie Boevers - Kingfisher County Clerk
State of Oklahoma

I-2024-002487 Book 3549 Pg 77
06/11/2024 1:06pm Pg 0001-0081
Fee: \$178.00 Doc: \$0.00
Jeannie Boevers - Kingfisher County Clerk
State of Oklahoma

KINGFISHER	KOTTWITZ BEVERLY ANN & MONROE	CHEYENNE PETROLEUM COMPANY	2/10/1978	587	55	SE/4 NW/4	16N	07W	06
KINGFISHER	KUNTZ EWALD B & MARY	CHEYENNE PETROLEUM COMPANY	3/30/1978	592	1	S/2 NE/4	16N	07W	06
KINGFISHER	LANKARD DOROTHY B	CHEYENNE PETROLEUM COMPANY	2/6/1978	588	132	SE/4 NW/4	16N	07W	06
KINGFISHER	LANKARD MARY B TRUST	SURF ENERGY	9/18/1980	690	320	SE/4	16N	07W	06
KINGFISHER	LATTIMORE TRUST DATED 8-1-78	VULCAN ENERGY CORPORATION	9/23/1980	699	242		16N	07W	06
KINGFISHER	LINEHAN RICHARD A	VULCAN ENERGY CORPORATION	7/10/1980	681	196	S/2 NE/4	16N	07W	06
KINGFISHER	MATSON ROYALTY COMPANY	CHEYENNE PETROLEUM COMPANY	2/13/1978	588	140	S/2 NE/4	16N	07W	06
KINGFISHER	MCINTOSH JOE W & NELLIE JO	CHEYENNE PETROLEUM COMPANY	2/5/1978	588	142		16N	07W	06
KINGFISHER	MCMAHAN CANNON B	VULCAN ENERGY CORPORATION	7/10/1980	683	160	S/2 NE/4	16N	07W	06
KINGFISHER	MEHEW FRED JR	VULCAN ENERGY CORPORATION	7/30/1980	685	348	SE/4	16N	07W	06
KINGFISHER	MEHEW ED W	VULCAN ENERGY CORPORATION	7/30/1980	685	278	E/2 SW/4	16N	07W	06
KINGFISHER	MOORE ROBERT L & PAULINE M	FRANK BOGERT	7/14/1980	686	219	S/2	16N	07W	06
KINGFISHER	MORROW LEONA	VULCAN ENERGY CORPORATION	7/28/1980	694	196	SE/4	16N	07W	06
KINGFISHER	OCC FP ORDER 186832	VULCAN ENERGY CORPORATION	3/26/1981			ALL	16N	07W	06
KINGFISHER	POPE MABEL MILDRED	VULCAN ENERGY CORPORATION	8/27/1980	694	179	E/2 SW/4	16N	07W	06
KINGFISHER	RANDOLPH HAZEL M TRUST	VULCAN ENERGY CORPORATION	7/16/1980	682	249	W/2 SE/4	16N	07W	06
KINGFISHER	RICE TERRANCE S & GLADYS	CHEYENNE PETROLEUM COMPANY	2/3/1978	586	296	SE/4 NW/4	16N	07W	06
KINGFISHER	RIDDIFORD MILTON S	VULCAN ENERGY CORPORATION	9/22/1980	692	399	W/2 SE/4	16N	07W	06
KINGFISHER	ROSS J MELVIN & MARCIA MAE	VULCAN ENERGY CORPORATION	9/12/1980	691	367		16N	07W	06
KINGFISHER	SANDERS GLADYS IRENE	FRANK BOGERT	7/14/1980	693	420	E/2 SW/4	16N	07W	06
KINGFISHER	SANSOME DAVID M	VULCAN ENERGY CORPORATION	7/23/1980	684	187	S/2 NE/4	16N	07W	06
KINGFISHER	SAVAGE C C AND FLORENCE	CHEYENNE PETROLEUM COMPANY	2/13/1978	589	30		16N	07W	06
KINGFISHER	SCHWARTZ JOAN R	VULCAN ENERGY CORPORATION	9/30/1980	694	20	W/2 SE/4	16N	07W	06
KINGFISHER	SHEPPARD DIXIE	VULCAN ENERGY CORPORATION	7/15/1980	690	79	S/2 NE/4	16N	07W	06
KINGFISHER	SMAGAJ MARTHA	VULCAN ENERGY CORPORATION	10/10/1980	696	68	W/2 SE/4	16N	07W	06
KINGFISHER	SMITH EVERETT AND MARY	FRANK BOGERT	7/27/1980	686	221	SE/4	16N	07W	06
KINGFISHER	SMITH KENNETH R & BETTY F	FRANK BOGERT	7/27/1980	692	397	E/2 SW/4	16N	07W	06
KINGFISHER	STARK H WALTER	CHEYENNE PETROLEUM COMPANY	2/13/1978	588	130	SE/4 NW/4	16N	07W	06
KINGFISHER	STETLER MARY SUE	MILLAR B WHITE JR	2/7/1978	588	306	SE/4 NW/4	16N	07W	06
KINGFISHER	UNIVERSITY OF OKLAHOMA	VULCAN ENERGY CORPORATION	7/23/1980	685	468	S/2 NE/4	16N	07W	06
KINGFISHER	UNIVERSITY OF OKLAHOMA	VULCAN ENERGY CORPORATION	6/25/1981	740	181	SE/4 NW/4	16N	07W	06
KINGFISHER	VILLAZANA DOROTHY MOORE	FRANK BOGERT	7/14/1980	686	215	S/2	16N	07W	06
KINGFISHER	WALTON WILLIAM R	VULCAN ENERGY CORPORATION	8/11/1980	691	364	E/2 SW/4	16N	07W	06
KINGFISHER	WATTS RUTH	VULCAN ENERGY CORPORATION	7/30/1980	685	276	E/2 SW/4	16N	07W	06
KINGFISHER	WEBB ROGER AND LOUIS WEBB	VULCAN ENERGY CORPORATION	10/10/1980	696	72	SE/4 NW/4	16N	07W	06
KINGFISHER	WOODWORTH M D AND UNA H	FRANK BOGERT	6/16/1980	685	274	S/2 NE/4	16N	07W	06
KINGFISHER	ATWATER MARIE	VULCAN ENERGY CORPORATION	9/16/1980	692	391	E/2 NW/4	16N	07W	07
KINGFISHER	BROOKS JAMES M	VULCAN ENERGY CORPORATION	9/16/1980	692	389	E/2 NW/4	16N	07W	07
KINGFISHER	CHASE JESSAMINE	VULCAN ENERGY CORPORATION	5/26/1981	735	301	E/2 NW/4	16N	07W	07

I-2024-002487
 06/11/2024 1:06pm
 Fee: \$178.00 Doc: \$0.00
 Jeannie Boevers - Kingfisher County Clerk
 State of Oklahoma
Book 3549 Pg 78
Pg 0001-0081

I-2024-002517
 06/12/2024 11:13am
 Fee: \$186.00 Doc: \$0.00
 Jeannie Boevers - Kingfisher County Clerk
 State of Oklahoma
Book 3549 Pg 365
Pg 0284-0368

KINGFISHER	CHOATE JACK H	VULCAN ENERGY CORPORATION	9/16/1980	700	160	E/2 NW/4	16N	07W	07
KINGFISHER	COOVER FLORENCE M IND & A/I/F	VULCAN ENERGY CORPORATION	6/17/1981	734	159	E/2 NW/4	16N	07W	07
KINGFISHER	DINWIDDIE GRACE IND & AS A/I/F	VULCAN ENERGY CORPORATION	6/17/1981	735	293	E/2 NW/4	16N	07W	07
KINGFISHER	DISNEY WESLEY V & RALPH	VULCAN ENERGY CORPORATION	7/9/1981	738	155	E/2 NW/4	16N	07W	07
KINGFISHER	FUHRING MARY & REITA FUHRING	VULCAN ENERGY CORPORATION	9/16/1980	705	28	E/2 NW/4	16N	07W	07
KINGFISHER	GALT EDWARD TRUST	VULCAN ENERGY CORPORATION	9/19/1980	725	61	E/2 NW/4	16N	07W	07
KINGFISHER	HAWKES WENDELL H IND & A/I/F	VULCAN ENERGY CORPORATION	6/17/1981	734	309	E/2 NW/4	16N	07W	07
KINGFISHER	HAYS TYE K	VULCAN ENERGY CORPORATION	9/16/1980	691	87	E/2 NW/4	16N	07W	07
KINGFISHER	HILL KENNETH R & VELMA	VULCAN ENERGY CORPORATION	10/7/1981	753	140	E/2 NW/4	16N	07W	07
KINGFISHER	HILL MELVIN & FAYE LEE	CHEYENNE PETROLEUM COMPANY	2/3/1978	586	298	E/2 NW/4	16N	07W	07
KINGFISHER	JACKSON LILY D	VULCAN ENERGY CORPORATION	9/16/1980	692	393	E/2 NW/4	16N	07W	07
KINGFISHER	MARKUS DELL ANN & KENNETH	CHEYENNE PETROLEUM COMPANY	1/30/1978	586	195	E/2 SW/4	16N	07W	07
KINGFISHER	MARY MARSHALL JONES	VULCAN ENERGY CORPORATION	9/19/1980	694	183	E/2 NW/4	16N	07W	07
KINGFISHER	MCGINLEY THOMAS K REV TRUST	VULCAN ENERGY CORPORATION	9/16/1980	737	181	E/2 NW/4	16N	07W	07
KINGFISHER	NANCY OIL & ROYALTY COMPANY	VULCAN ENERGY CORPORATION	9/16/1980	715	193	E/2 NW/4	16N	07W	07
KINGFISHER	OCC FP ORDER 188030	VULCAN ENERGY CORPORATION	4/13/1981			ALL	16N	07W	07
KINGFISHER	OKLAHOMA FOUNDATION INC	VULCAN ENERGY CORPORATION	6/1/1981	738	87	E/2 NW/4	16N	07W	07
KINGFISHER	SIMPSON ANCEL	CHEYENNE PETROLEUM COMPANY	1/27/1978	586	179	NE/4	16N	07W	07
KINGFISHER	THOMPSON REBECCA	VULCAN ENERGY CORPORATION	9/16/1980	700	162	E/2 NW/4	16N	07W	07
KINGFISHER	TINCHER JR DAVID & KATE L	VULCAN ENERGY CORPORATION	6/17/1981	736	221	E/2 NW/4	16N	07W	07
KINGFISHER	TOGNAZZINI ANN	VULCAN ENERGY CORPORATION	9/16/1980	694	181	E/2 NW/4	16N	07W	07
KINGFISHER	VAUGHN JIMMY B & WANDA J	VULCAN ENERGY CORPORATION	10/7/1981	753	357	E/2 NW/4	16N	07W	07
KINGFISHER	YOST REVOCABLE LIVING TRUST	BOGERT OIL COMPANY	1/20/1981	708	336	SE/4	16N	07W	07
KINGFISHER	PAULINE E GRISHOW	BOGERT OIL COMPANY	10/8/1986	927	193	SW/4	17N	07W	01
KINGFISHER	C. RONALD LEWIS AND VICTORIA W. LEWIS, JOINT TENANTS WITH RIGHTS OF SURVIVORSHIP	BECK PUMP & SUPPLY INC	5/28/1980	675	210	W/2 NE/4	18N	07W	25
KINGFISHER	MITCHELL HUMPHRIES, ET AL	BEARD OIL COMPANY	7/30/1964	277	569	W/2 SE/4	18N	07W	25
KINGFISHER	THOMAS LEE HARPER, TRSTE HARPER FAMILY TRUST	PRAIRIE OIL & GAS LLC	3/14/2017	3033	17	W/2 SE/4	19N	07W	18
KINGFISHER	MERRIL TROSPER REVOCABLE LIVING TRU	BO-MC RESOURCES CORPORATION	2/12/2007	2165	150	E/2 NW/4	15N	08W	07
KINGFISHER	FOSTER PETROLEUM CORPORATION	DEPCO INC	5/8/1980	674	184	NE/4	16N	08W	12
KINGFISHER	FOSTER PETROLEUM CORPORATION	DEPCO INC	5/8/1980	674	182	SE/4	16N	08W	12
KINGFISHER	H E KEMNITZ	DEPCO INC	5/2/1980	674	200	E/2	16N	08W	12
KINGFISHER	H S DIEM TRUST	DEPCO INC	5/2/1980	674	202	E/2	16N	08W	12
KINGFISHER	HOPKINS, GLORIA BELLE	SIMPSON-GEORGE & ASSOCIATES	7/9/1981	747	290	E/2	16N	08W	12
KINGFISHER	KEMNITZ, JR., GEORGE	SIMPSON-GEORGE & ASSOCIATES	7/9/1981	747	288	E/2	16N	08W	12
KINGFISHER	LAUDON, PATRICIA ANN	SIMPSON-GEORGE & ASSOCIATES	7/9/1981	751	268	E/2	16N	08W	12
KINGFISHER	OLSON ARTHUR O TRUST	DEPCO INC	5/7/1980	674	188	NE/4	16N	08W	12

I-2024-002617 Book 3549 Pg 366
06/12/2024 11:13am Pg 0284-0368
Fee: \$186.00 Doc: \$0.00
Jeannie Boevers - Kingfisher County Clerk
State of Oklahoma

I-2024-002487 Book 3549 Pg 79
06/11/2024 1:06pm Pg 0001-0081
Fee: \$178.00 Doc: \$0.00
Jeannie Boevers - Kingfisher County Clerk
State of Oklahoma

KINGFISHER	OLSON ARTHUR O TRUST	DEPCO INC	5/7/1980	674	190	SE/4	16N	08W	12
KINGFISHER	CHLOUBER CLYDE E & HELEN A	DICK BOGERT INC	5/25/1979	629	140	E/2 SW/4	16N	08W	15
KINGFISHER	BILLY J HAAS	P.J. WILLIAMS	9/2/1977	577	263	NE/4	15N	09W	10
KINGFISHER	CHARLES E HAAS	P.J. WILLIAMS	9/2/1977	576	302	NE/4	15N	09W	10
KINGFISHER	ELIZABETH LOOSEN MCCARTHY ET VIR	CHARLES E BROWN	1/10/1973	469	131	SW/4	15N	09W	10
KINGFISHER	ELIZABETH LOOSEN MCCARTHY ET VIR	CHARLES E BROWN	1/10/1973	469	134	SE/4	15N	09W	10
KINGFISHER	ERNEST BUCKNER ET UX	THE RODMAN CORPORATION	12/11/1973	487	385	NE/4	15N	09W	10
KINGFISHER	GLENNA MARIE SHIPLEY ET VIR	ONG EXPLORATION INC	2/20/1976	541	309	NW/4	15N	09W	10
KINGFISHER	LARRY LLOYD BIEHLER	P.J. WILLIAMS	9/2/1977	578	166	NE/4	15N	09W	10
KINGFISHER	LUCILLE ADAIR	P.J. WILLIAMS	9/2/1977	577	255	NE/4	15N	09W	10
KINGFISHER	MARIE GATES	P.J. WILLIAMS	9/2/1977	577	259	NE/4	15N	09W	10
KINGFISHER	MELVIN M HARRISON ET UX	P.J. WILLIAMS	9/2/1977	578	170	NE/4	15N	09W	10
KINGFISHER	VERA BELL FARRELL ET VIR	ONG EXPLORATION INC	1/23/1976	538	186	NW/4	15N	09W	10
KINGFISHER	WILLIAM LAWRENCE WHITE	P.J. WILLIAMS	9/2/1977	577	265	NE/4	15N	09W	10
KINGFISHER	ALIG, JOHN L ET AL	ALVAH HILL	7/10/1957	169	351	SE/4	15N	09W	22
KINGFISHER	ELLIOTT, MABEL ET VIR	B.F. SMITH JR	12/8/1956	168	576	N/2 NE/4	15N	09W	22
KINGFISHER	HAASE, FRED	GUY E ROGERS	2/12/1957	165	215	SW/4	15N	09W	22
KINGFISHER	JUNG, ERNEST ET UX	UNION OIL COMPANY OF OKLAHOMA	10/27/1956	159	277	S/2 NE/4, SE/4	15N	09W	22
KINGFISHER	LOTUS OIL COMPANY	KINGWOOD OIL COMPANY	4/14/1961	209	312	SW/4	15N	09W	22
KINGFISHER	PERDUE, FRED L ET UX	JESS HARRIS JR	11/19/1956	160	379	NW/4	15N	09W	22
KINGFISHER	JAMES M HARRISON ET AL	TRIMBLE B LATTING	4/12/1958	175	455	W/2 NE/4	15N	09W	04
KINGFISHER	BROWER GERTRUDE	BEARD OIL COMPANY	7/1/1968	358	289	NE/4	16N	09W	14
KINGFISHER	EBERHARDT EMLN	BOGERT OIL COMPANY	10/15/1985	881	455	NE/4	16N	09W	14
KINGFISHER	HILL, ROBERTA ET VIR	BOGERT OIL COMPANY	6/24/1985	875	816	NW/4	16N	09W	14
KINGFISHER	LESSLEY, GRANT	BOGERT OIL COMPANY	8/5/1985	876	361	S/2	16N	09W	14
KINGFISHER	MURRAY CHARLES	BOGERT OIL COMPANY	6/24/1985	876	482	NW/4	16N	09W	14
KINGFISHER	MURRAY, PEARL	BOGERT OIL COMPANY	6/24/1985	875	819	NW/4	16N	09W	14
KINGFISHER	CHANNEL, ELMER E	RODGER H BROOKS	3/4/1980	665	484	NE/4 NW/4	16N	09W	21
KINGFISHER	ENYART, ERMA MAE ET VIR	RODGER H BROOKS	3/4/1980	665	478	NE/4 NW/4	16N	09W	21
KINGFISHER	GOSSETT, BERTHA LOUISE	RODGER H BROOKS	3/4/1980	665	482	NE/4 NW/4	16N	09W	21
KINGFISHER	PRIVOTT, EDNA MARIE ET VIR	RODGER H BROOKS	3/4/1980	665	474	NE/4 NW/4	16N	09W	21
KINGFISHER	YORK, ALTA JUNE ET VIR	RODGER H BROOKS	3/4/1980	665	480	NE/4 NW/4	16N	09W	21
KINGFISHER	YOST, HERMAN ET UX	RODGER H BROOKS	3/4/1980	665	476	NE/4 NW/4	16N	09W	21
KINGFISHER	YOST, ROBERT ERNEST ET UX	RODGER H BROOKS	3/4/1980	665	488	NW/4	16N	09W	21
KINGFISHER	BIA 14202057352	JESS HARRIS JR	8/5/1977	631	235	N/2 SW/4	16N	09W	28
KINGFISHER	FRAKES, MARGARET SIMPSON ET AL	J.W. YOUNG	3/20/1968	355	305	SE/4	16N	09W	28
KINGFISHER	MARY CONLEY IRREVOCABLE TRUST	B.J. DANIELS	12/7/1978	672	448	NW/4	16N	09W	28
KINGFISHER	YOST, HERMAN ETUX	J.W. YOUNG	3/21/1968	352	364	NE/4 NE/4	16N	09W	28

I-2024-002487 Book 3549 Pg 80
 06/11/2024 1:05pm Pg 0001-0081
 Fee: \$178.00 Doc: \$0.00
 Jeannie Boevers - Kingfisher County Clerk
 State of Oklahoma

I-2024-002517 Book 3549 Pg 367
 06/12/2024 11:13am Pg 0284-0368
 Fee: \$186.00 Doc: \$0.00
 Jeannie Boevers - Kingfisher County Clerk
 State of Oklahoma

KINGFISHER	YOST, LEE E	GULF OIL CORPORATION	7/28/1977	578	21	N/2 SW/4	16N	09W	28
KINGFISHER	YOST, VINA ET AL	J.W. YOUNG	3/21/1968	361	4	SE/4 NE/4	16N	09W	28
KINGFISHER	CARL WININGS	B.J. DANIELS		633	40	N/2 SE/4	16N	09W	29
KINGFISHER	CITIES SERVICE COMPANY	DAVIS OIL COMPANY	8/13/1979	635	380	S/2 SE/4	16N	09W	29
KINGFISHER	FOSTER PETROLEUM CORPORATION	DAVIS OIL COMPANY	9/5/1979	628	181	S/2 SE/4	16N	09W	29
KINGFISHER	R. A. CONLEY AND MACY E. CONLEY OAKES	L.A. KELLEY	8/11/1978	612	445	NE/4	16N	09W	29
KINGFISHER	SABINE PRODUCTION COMPANY	APOLLO OIL CORPORATION	5/3/1979	628	302	N/2 SE/4	16N	09W	29
KINGFISHER	SAND CREEK PETROLEUM, LLC	RANGE RESOURCES LLC	5/2/2008	2202	88	SE/4 SE/4, SW/4 SE/4	16N	09W	29
KINGFISHER	THE FIRST NATIONAL BANK & TRUST COMPANY OF OKLAHOMA CITY, TRUSTEE UNDER THE B.A. CONLEY AND MACY CONLEY IRREVOCABLE TRUST AGREEMENT DATED APRIL 6, 1949, RECORDED IN BOOK 84, PAGE 271 OF THE RECORDS OF KINGFISHER CO., OK BETWEEN B.A. CONLEY AND MACY CONLEY	B.J. DANIELS	7/12/1978	612	452	NE/4, NW/4	16N	09W	29
KINGFISHER	THE FIRST NATIONAL BANK & TRUST COMPANY OF OKLAHOMA CITY, TRUSTEE UNDER THE MARY CONLEY IRREVOCABLE TRUST AGREEMENT DATED APRIL 6, 1949, RECORDED IN BOOK 84, PAGE 284 OF THE RECORDS OF KINGFISHER CO., OK BETWEEN MARY CONLEY AS TRUSTOR AND THE FIRST NATION	B.J. DANIELS	7/12/1978	612	448	NE/4	16N	09W	29
KINGFISHER	GERBER, MARIE TRUST ETAL	TEXAS OIL & GAS CORPORATION	3/20/1978	591	15	W/2 NW/4	16N	09W	33
KINGFISHER	HUBBARD, WAYNE A ET UX	TEXAS OIL & GAS CORPORATION	3/22/1978	591	125	SW/4	16N	09W	33
KINGFISHER	MAJOR, OWEN O ET UX	TEXAS OIL & GAS CORPORATION	3/20/1978	570	294	E/2 SE/4	16N	09W	33
KINGFISHER	NEINAST, PATRICIA MAJOR	TEXAS OIL & GAS CORPORATION	4/13/1978	592	484	W/2 SE/4	16N	09W	33
KINGFISHER	QUINTLE, ED JR ET UX	TEXAS OIL & GAS CORPORATION	3/20/1978	591	280	NE/4	16N	09W	33

I-2024-002517 Book 3549 Pg 368
06/12/2024 11:13am Pg 0284-0368
Fee: \$185.00 Doc: \$0.00
Jeannie Boevers - Kingfisher County Clerk
State of Oklahoma

I-2024-002487 Book 3549 Pg 81
06/11/2024 1:06pm Pg 0001-0081
Fee: \$178.00 Doc: \$0.00
Jeannie Boevers - Kingfisher County Clerk
State of Oklahoma