

Please Return To:

Western Land Services, Inc.
Attn: Stephanie Stephenson
701 Cedar Lake Boulevard, Suite #200
Oklahoma City, OK 73114

1-2024-005467 Book 3312 Pg 523
06/06/2024 1:37pm Pg 0523-0618
Fee: \$208.00 Doc: \$0.00
Troy Cole - Logan County Clerk
State of OK



ASSIGNMENT AND BILL OF SALE

THIS ASSIGNMENT AND BILL OF SALE (this "*Assignment*"), effective as of 12:01 a.m. (Central Prevailing Time) on March 1, 2024 (the "*Effective Time*"), is made from **CITIZEN ENERGY III, LLC**, a Delaware limited liability company ("*CE3*"), **CITIZEN MINERAL, LLC**, a Delaware limited liability company ("*CM*"), **ROAN RESOURCES LLC**, a Delaware limited liability company (together with CE3 and CM, collectively "*Assignor*"), whose address is 320 South Boston Building, Suite 900, Tulsa, Oklahoma 74103, to **ROK ENERGY, LLC**, a Colorado limited liability company ("*Assignee*"), whose address is 5200 W. 20th Street, Greeley, Colorado 80634. Assignor and Assignee are sometimes hereinafter individually referred to as a "*Party*" and collectively as the "*Parties*".

**ARTICLE I
ASSIGNMENT**

1.1 *Assets*. For and in consideration of the sum of Ten Dollars (\$10.00) and other good and valuable consideration, the receipt and sufficiency of which are hereby acknowledged and confessed, Assignor does hereby SELL, ASSIGN, TRANSFER, CONVEY and DELIVER all of Assignor's right, title and interest in and to the following assets (less and except for the Excluded Assets (as hereinafter defined), such interest of Assignor in such assets, collectively, the "*Assets*"):

(a) the wellbores of each of the wells set forth in *Exhibit A - Part 1* (collectively, the "*Wells*");

(b) oil and gas leases, subleases and other leasehold estates, covering all depths and formations owned by Seller, created by oil and gas leases located within the lands described on *Exhibit A - Part 2* (the "*Subject Sections*"), including those described in *Exhibit A - Part 3*, together with any and all other right, title, and interest of Assignor in and to those leasehold estates created thereby, carried interests, farmout rights, options, fee mineral interests, royalty interests, overriding royalty interests, rights under pooling orders and other properties and interests in the Subject Sections, in each case including the rights thereunder reasonably necessary to produce, receive, sell or dispose of Hydrocarbons attributable to Wells located within the Subject Sections or to operate, maintain or plug and abandon such Wells (collectively, the "*Subject Section Leases*");

(c) oil and gas leases, subleases and other leasehold estates created by oil and gas leases located within the lands described on *Exhibit A - Part 4* (the "*Wellbore Only Sections*"), including those described in *Exhibit A - Part 5*, together with any and all other right, title, and interest of Assignor in and to those leasehold estates created thereby, carried interests, farmout rights, options, fee mineral interests, royalty interests, rights under pooling orders and other properties and interests in the Wellbore Only Sections, in each case TO THE EXTENT, AND ONLY TO THE EXTENT as the rights thereunder are reasonably necessary to produce, receive, sell or dispose of Hydrocarbons attributable to Wells located within the Wellbore Only Sections or to operate, maintain or plug and abandon such Wells (collectively, the "*Wellbore Only Leases*");

(d) all equipment, gathering systems, pipelines, machinery, fixtures, improvements and other real, personal and mixed property, operational or nonoperational that is used or held for use in connection with the Wells, including well equipment, casing, tubing, pumps, motors, machinery, rods, tanks, pipes, compressors, meters, boilers, fixtures, structures, materials and other items to the extent used or held for use in connection with the ownership or operation of the Wells;

(e) to the extent assignable (with consent, if applicable, but without any obligation of any Party to incur any out-of-pocket cost or expense or provide any other consideration), and to the extent

198/110 94



applicable to a non-operating interest holder in the Assets, any permit, license, registration, consent, order, approval, variance, exemption, waiver, franchise, right or other authorization (in each case) of any Governmental Authority as the same are reasonably necessary to produce, receive, sell or dispose of Hydrocarbons produced from a Well or to operate, maintain or plug and abandon a Well;

(f) to the extent assignable (with consent, if applicable, but without any obligation of any Party to incur any out-of-pocket cost or expense or provide any other consideration), and to the extent applicable to a non-operating interest holder in the Assets, all of the easements, rights-of-way, surface leases, surface use agreements and other surface usage rights existing as of the Closing Date to the extent used or held for use in connection with the ownership or operation of the Wells as the same are reasonably necessary to produce, receive, sell or dispose of Hydrocarbons produced from a Well or to operate, maintain or plug and abandon a Well;

(g) all Applicable Contracts, including those Contracts set forth on *Exhibit D* to the PSA (as hereinafter defined);

(h) copies of all books, records and files, reports, and Asset Tax and accounting records, in each case to the extent relating to the Assets and to the extent in Assignor's or any of its Affiliates' possession, including: (i) land and title records (including lease files, Third Party brokerage information, run sheets, mineral ownership reports, abstracts of title, surveys, maps, title opinions and title curative documents); (ii) contract files; (iii) correspondence; (iv) facility files (including construction records); (v) well files, proprietary seismic data and information, production records, electric logs, pressure data, and all related matters; and (vi) environmental, regulatory, accounting and Asset Tax records; but excluding any of the foregoing items to the extent comprising or otherwise attributable to the Excluded Assets;

(i) all Hydrocarbons and proceeds of production produced from or allocated to the Wells on and after the Effective Time;

(j) all Suspense Funds;

(k) all Imbalances; and

(l) all Designated Accounts Receivable.

TO HAVE AND TO HOLD the Assets, together with all and singular rights, privileges, hereditaments and appurtenances thereunto unto Assignee and to its successors and assigns, forever, subject to the following:

1.2 **Excluded Assets.** Notwithstanding anything in this Assignment to the contrary, Assignor hereby reserves and retains, on its own behalf or on behalf of certain of its Affiliates, all of the following assets (the "**Excluded Assets**"):

(a) the right to drill additional wells within the Wellbore Only Sections or to include the Wellbore Only Sections in a drilling or pooled unit attributable to additional wells;

(b) all of Assignor's minute books and Tax, accounting or financial records (including Tax Returns) that relate to Assignor's business generally (but not including the ownership and operation of the Assets), and all paper records and physical files;



(c) all trade credits, all accounts receivables, if any, and all other proceeds, income or revenues attributable to the Assets with respect to any period of time prior to the Effective Time (excluding Designated Accounts Receivable) or to the Excluded Assets with respect to any period of time;

(d) all claims, causes of action and other rights of Assignor arising under or with respect to (i) any Assets that are attributable to periods of time prior to the Effective Time including claims for adjustments or refunds and (ii) any other Excluded Assets;

(e) rights and interests of Assignor (i) under any policy or agreement of insurance or (except to the extent related to any Assumed Obligations) indemnity, (ii) under any bond or (iii) to any insurance or condemnation proceeds or awards arising, in each case, from acts, omissions or events, or damage to or destruction of property;

(f) all Hydrocarbons produced from the Wells with respect to all periods prior to the Effective Time other than those Hydrocarbons produced from or allocated to the Wells and in storage or existing in stock tanks, pipelines or plants (including inventory) as of the Effective Time;

(g) all claims of Assignor or its Affiliates for refunds or credits of or loss carry forwards with respect to (i) Asset Taxes attributable to any period, or portion of any Straddle Period, prior to the Effective Time, (ii) Income Taxes, or (iii) any Taxes attributable to the Excluded Assets;

(h) personal computers, any central SCADA server and all software associated with any SCADA system included in the Assets, network equipment and associated peripherals;

(i) all of Assignor's proprietary computer software, patents, trade secrets, copyrights, names, trademarks, logos and other intellectual property;

(j) all documents and instruments and other data or information of Assignor that may be protected by an attorney-client privilege;

(k) all documents and instruments and other data or information that cannot be disclosed to Assignee as a result of confidentiality arrangements under agreements with Third Parties;

(l) all audit rights arising under any of the Applicable Contracts or otherwise with respect to (i) any period prior to the Effective Time, with respect to the Assets, or (ii) any of the Excluded Assets;

(m) documents prepared or received by Assignor or its Affiliates with respect to (i) lists of prospective purchasers for such transactions compiled by Assignor or its Affiliates, (ii) bids submitted by other prospective purchasers of the Assets or any other interest in the Assets, (iii) analyses by Assignor or its Affiliates of any bids submitted by any prospective purchaser, (iv) correspondence between or among Assignor or its Affiliates or their respective representatives, and any prospective purchaser other than Assignee, and (v) correspondence between Assignor or its Affiliates or any of their respective representatives with respect to any of the bids, the prospective purchasers or the transactions contemplated in the PSA;

(n) Assignor's reserve studies, estimates and evaluations, estimates and valuations of assets or unliquidated liabilities, pilot studies, engineering, production, financial or economic studies, reports or forecasts, and any and all similar forward-looking economic, evaluative, or financial information relating to the Assets, and all licensed or proprietary geological, geophysical or seismic data that is non-



transferable or that can only be transferred with the payment of a Third Party fee (unless Assignee pays or advances such fee);

- (o) any Assets described in *Section 1.1(e)* or *Section 1.1(f)* that are not assignable, as set forth on *Schedule 2.2(o)* to the PSA;
- (p) the items specifically identified on *Exhibit B*;
- (q) all engagements and similar letters and agreements with Assignor's legal advisors, it being agreed that Assignee shall have no right to claim, own or waive any attorney-client or similar privilege in favor of Assignor or any of its Affiliates with respect to the ownership or operation of the Assets;
- (r) any Hedge Contracts;
- (s) all email and other electronic correspondences;
- (t) any assets or properties otherwise expressly identified as Excluded Assets under the PSA;
- (u) all rights in and to the Subject Section Leases outside of the Subject Sections; and
- (v) all other assets, properties and rights of (i) Assignor not specifically described as Assets in *Section 1.1*, including interests in the Wellbore Only Leases within the Wellbore Only Sections (except for the rights in such Wellbore Only Leases specifically described in *Section 1.1(c)*) or (ii) any Affiliate of Assignor that is not an Assignor.

ARTICLE II WARRANTY AND DISCLAIMERS

2.1 ***Special Title Warranty.*** This Assignment is made without warranty or representation, express, implied, statutory or otherwise, with respect to Assignor's title to any of the Assets, except that Assignor specially warrants and agrees to defend Defensible Title to the Subject Properties against the lawful claims and demands of all Persons claiming the same, or any part thereof, but limited to claims arising by, through, or under Assignor but not otherwise, (subject, however, to Permitted Encumbrances and any matters of record or referenced within instruments of record in any applicable county or in the records of any applicable Governmental Authority) (the "***Special Title Warranty***"). The Special Title Warranty shall terminate on the one year anniversary of the Closing Date.

2.2 ***Disclaimers.***

(a) **EXCEPT AS AND TO THE LIMITED EXTENT EXPRESSLY SET FORTH IN ARTICLE VI OF THE PSA OR THE CERTIFICATE DELIVERED BY ASSIGNOR AT CLOSING AND EXCEPT WITH RESPECT TO THE SPECIAL TITLE WARRANTY, (I) ASSIGNOR MAKES NO REPRESENTATIONS OR WARRANTIES, EXPRESS, STATUTORY OR IMPLIED, AND (II) ASSIGNOR EXPRESSLY DISCLAIMS ALL LIABILITY AND RESPONSIBILITY (OTHER THAN AS PROVIDED IN ARTICLE XII OF THE PSA) FOR ANY REPRESENTATION, WARRANTY, STATEMENT OR INFORMATION MADE OR COMMUNICATED (ORALLY OR IN WRITING) TO ASSIGNEE OR ANY BUYER REPRESENTATIVE (INCLUDING ANY OPINION, INFORMATION, PROJECTION OR ADVICE THAT MAY HAVE BEEN PROVIDED TO ASSIGNEE BY A MEMBER OF THE**



SELLER INDEMNIFIED PARTIES), AND ASSIGNEE ACKNOWLEDGES THAT IT HAS NOT RELIED ON ANY SUCH REPRESENTATION OR WARRANTY.

(b) EXCEPT AS AND TO THE LIMITED EXTENT EXPRESSLY SET FORTH IN ARTICLE VI OF THE PSA, THE SCHEDULES AND EXHIBITS OR THE CERTIFICATE DELIVERED BY ASSIGNOR AT CLOSING AND EXCEPT WITH RESPECT TO THE SPECIAL TITLE WARRANTY, AND WITHOUT LIMITING THE GENERALITY OF SECTION 2.2(a), ASSIGNOR EXPRESSLY DISCLAIMS, AND ASSIGNEE ACKNOWLEDGES THAT IT HAS NOT RELIED UPON, ANY REPRESENTATION OR WARRANTY, EXPRESS, STATUTORY OR IMPLIED BY ANY MEMBER OF SELLER INDEMNIFIED PARTIES, AS TO (I) TITLE TO ANY OF THE ASSETS, (II) THE CONTENTS, CHARACTER OR NATURE OF ANY REPORT OF ANY PETROLEUM ENGINEERING CONSULTANT, OR ANY ENGINEERING, GEOLOGICAL OR SEISMIC DATA OR INTERPRETATION, RELATING TO THE ASSETS, (III) THE QUANTITY, QUALITY OR RECOVERABILITY OF HYDROCARBONS IN OR FROM THE ASSETS, (IV) ANY ESTIMATES OF THE VALUE OF THE ASSETS OR FUTURE REVENUES GENERATED BY THE ASSETS, (V) THE PRODUCTION OF HYDROCARBONS FROM THE ASSETS, (VI) THE MAINTENANCE, REPAIR, CONDITION, QUALITY, SUITABILITY, DESIGN OR MARKETABILITY OF THE ASSETS, (VII) THE CONTENT, CHARACTER OR NATURE OF ANY INFORMATION MEMORANDUM, REPORTS, BROCHURES, CHARTS OR STATEMENTS PREPARED BY OR ON BEHALF OF ASSIGNOR OR THIRD PARTIES WITH RESPECT TO THE ASSETS, (VIII) ANY OTHER MATERIALS OR INFORMATION THAT MAY HAVE BEEN MADE AVAILABLE TO ASSIGNEE OR ANY BUYER REPRESENTATIVE IN CONNECTION WITH THE TRANSACTIONS CONTEMPLATED BY THE PSA OR ANY DISCUSSION OR PRESENTATION RELATING THERETO, AND (IX) ANY IMPLIED OR EXPRESS WARRANTY OF FREEDOM FROM PATENT OR TRADEMARK INFRINGEMENT. EXCEPT AS AND TO THE LIMITED EXTENT EXPRESSLY SET FORTH IN ARTICLE VI OF THE PSA OR THE CERTIFICATE DELIVERED BY ASSIGNOR AT CLOSING AND EXCEPT THE SPECIAL TITLE WARRANTY, ASSIGNOR FURTHER DISCLAIMS, AND ASSIGNEE ACKNOWLEDGES THAT IT HAS NOT RELIED UPON, ANY REPRESENTATION OR WARRANTY, EXPRESS, STATUTORY OR IMPLIED, OF MERCHANTABILITY, FREEDOM FROM LATENT VICES OR DEFECTS, FREEDOM FROM REDHIBITORY VICES OR DEFECTS, FITNESS FOR A PARTICULAR PURPOSE OR CONFORMITY TO MODELS OR SAMPLES OF MATERIALS OF ANY ASSETS, RIGHTS OF A PURCHASER UNDER APPROPRIATE STATUTES TO CLAIM DIMINUTION OF CONSIDERATION OR RETURN OF THE PURCHASE PRICE OR CONSIDERATION, IT BEING EXPRESSLY UNDERSTOOD AND AGREED BY THE PARTIES THAT ASSIGNEE IS DEEMED TO BE ACQUIRING THE ASSETS IN THEIR PRESENT STATUS, CONDITION AND STATE OF REPAIR, "AS IS" AND "WHERE IS" WITH ALL FAULTS OR DEFECTS (KNOWN OR UNKNOWN, LATENT, DISCOVERABLE OR UNDISCOVERABLE), AND THAT ASSIGNEE HAS MADE OR CAUSED TO BE MADE SUCH INSPECTIONS AS ASSIGNEE DEEMS APPROPRIATE.

(c) EXCEPT AS AND TO THE LIMITED EXTENT EXPRESSLY SET FORTH IN ARTICLE VI OF THE PSA, THE SCHEDULES AND EXHIBITS OR THE CERTIFICATE DELIVERED BY ASSIGNOR AT CLOSING (TO THE EXTENT SUCH CERTIFICATE IS APPLICABLE TO SUCH SECTION 6.19) AND EXCEPT WITH RESPECT TO THE SPECIAL TITLE WARRANTY, AND WITHOUT LIMITING THE GENERALITY OF SECTION 2.2(a), ASSIGNOR HAS NOT MADE ANY REPRESENTATION OR WARRANTY REGARDING ANY MATTER OR CIRCUMSTANCE RELATING TO ENVIRONMENTAL LAWS, THE RELEASE OF HAZARDOUS MATERIALS OR OTHER MATERIALS INTO THE ENVIRONMENT OR THE PROTECTION OF HUMAN HEALTH, SAFETY, NATURAL RESOURCES OR THE ENVIRONMENT, OR ANY OTHER ENVIRONMENTAL CONDITION OF THE ASSETS, AND



NOTHING IN THE PSA, THIS ASSIGNMENT OR OTHERWISE SHALL BE CONSTRUED AS SUCH A REPRESENTATION OR WARRANTY, AND ASSIGNEE ACKNOWLEDGES THAT IT HAS NOT RELIED UPON ANY SUCH REPRESENTATION OR WARRANTY, AND ASSIGNEE IS DEEMED TO BE ACQUIRING THE ASSETS “AS IS” AND “WHERE IS” WITH ALL FAULTS FOR PURPOSES OF THEIR ENVIRONMENTAL CONDITION, THAT ASSIGNEE HAS MADE OR CAUSED TO BE MADE SUCH ENVIRONMENTAL INSPECTIONS AS ASSIGNEE DEEMS APPROPRIATE PRIOR TO ITS EXECUTION OF THE PSA AND THIS ASSIGNMENT, AND THAT ASSIGNEE ACCEPTS THE ASSETS SUBJECT TO ALL ENVIRONMENTAL LIABILITIES RELATED THERETO.

(d) ASSIGNEE ACKNOWLEDGES THAT THE ASSETS HAVE BEEN USED FOR EXPLORATION, DEVELOPMENT AND PRODUCTION OF OIL AND GAS AND THAT THERE MAY BE PETROLEUM, PRODUCED WATER, WASTES OR OTHER SUBSTANCES OR MATERIALS LOCATED IN, ON OR UNDER THE ASSETS OR ASSOCIATED WITH THE ASSETS. EQUIPMENT AND SITES INCLUDED IN THE ASSETS MAY CONTAIN ASBESTOS, NORM OR OTHER HAZARDOUS MATERIALS. NORM MAY AFFIX OR ATTACH ITSELF TO THE INSIDE OF WELLS, MATERIALS AND EQUIPMENT AS SCALE, OR IN OTHER FORMS. THE WELLS AND MATERIALS AND EQUIPMENT LOCATED ON THE ASSETS OR INCLUDED IN THE ASSETS MAY CONTAIN NORM AND OTHER WASTES OR HAZARDOUS MATERIALS. NORM CONTAINING MATERIAL AND/OR OTHER WASTES OR HAZARDOUS MATERIALS MAY HAVE COME IN CONTACT WITH VARIOUS ENVIRONMENTAL MEDIA, INCLUDING WATER, SOILS OR SEDIMENT. SPECIAL PROCEDURES MAY BE REQUIRED FOR THE ASSESSMENT, REMEDIATION, REMOVAL, TRANSPORTATION OR DISPOSAL OF ENVIRONMENTAL MEDIA, WASTES, ASBESTOS, NORM AND OTHER HAZARDOUS MATERIALS FROM THE ASSETS.

**ARTICLE III
MISCELLANEOUS**

3.1 *Subject to Purchase and Sale Agreement.* This Assignment is subject to and delivered pursuant to the terms of that certain Purchase and Sale Agreement dated April 10, 2024, by and among Assignor, Assignee and Mineral Resources, Inc., a Colorado corporation (as may be amended from time to time, the “PSA”), and nothing in this Assignment shall operate to limit, release, or impair any of Assignor’s or Assignee’s respective rights, obligations, remedies, or indemnities in the PSA. Capitalized terms used in this Assignment but not otherwise defined shall have the meanings given to such terms in the PSA. To the extent the terms and provisions of this Assignment conflict, or are inconsistent, with the terms and provisions of the PSA, the terms and provisions of the PSA shall control. This Assignment is intended to convey all of the Assets to Assignee pursuant to, and in accordance with, the PSA.

3.2 *Operator Support.* From and after the Closing and until the fifth anniversary of the Closing Date, Assignee shall (and shall cause all successors to its interests in any of the Assets to):

(a) at Assignor’s request from time to time, support Assignor or any Affiliate of Assignor as operator of any existing or proposed oil and gas wells within the Subject Sections or Wellbore Only Sections, and

(b) at Assignor’s request from time to time not to exceed five years after the Closing, convey to Assignor’s designee interests in one or more Subject Section Leases constituting one Net Mineral Acre in a Subject Section or, if lesser, the amount of Net Mineral Acres in such Subject Section included in the Assets (excluding, for the avoidance of doubt, any interest in any existing well in such Subject Section) in exchange for Assignor’s payment of \$1,000 to Assignee, each such conveyance to be (i)



effective as of the first day of the month after the date of such request and (ii) made within ten Business Days after such request pursuant to a form of conveyance provided by Assignor, it being understood that Assignor shall not be entitled to make more than one request per Subject Section.

Assignee's obligations under this *Section 3.2* shall run with the lands underlying the Assets.

3.3 **Further Assurances.** Assignor covenants and agrees to execute and deliver to Assignee all such other and additional instruments and other documents and will do all such other acts and things as may be necessary more fully to assure to Assignee or its successors or assigns, all of the respective properties, rights and interests herein and hereby granted or intended to be granted.

3.4 **Construction.** The captions and section numbers in this Assignment are for convenience only and shall not be considered a part of or affect the construction or interpretation of any provision of this Assignment. References in this Assignment to sections and exhibits are to sections and exhibits of this Assignment unless otherwise specified. As used herein, the words "include", "includes", and "including" shall mean, in each case, "include, without limitation", "includes, without limitation", and "including, without limitation."

3.5 **Successors and Assigns.** This Assignment shall be binding upon and inure to the benefit of the Parties and their respective successors and assigns.

3.6 **Counterparts.** This Assignment may be executed in any number of counterparts, and each counterpart hereof shall be effective as to each Party that executes the same whether or not all of such Parties execute the same counterpart. If counterparts of this Assignment are executed, the signature pages from various counterparts may be combined into one composite instrument for all purposes. All counterparts together shall constitute only one Assignment, but each counterpart shall be considered an original.

3.7 **Subrogation.** To the extent applicable with respect to the Assets and to the extent Assignor may legally assign such rights and grant such subrogation, Assignee is hereby specifically assigned, and subrogated to, all warranties of title which Assignor may have from predecessors in interest (other than Assignor or any of its respective Affiliates).

3.8 **Severability.** If any provision of this Assignment is held invalid or unenforceable by any court of competent jurisdiction, the other provisions of this Assignment shall remain in full force and effect. The Parties further agree that if any provision contained herein is, to any extent, held invalid or unenforceable in any respect under the Laws governing this Assignment, they shall take any actions necessary to render the remaining terms and provisions of this Assignment valid and enforceable to the fullest extent permitted by Law and, to the extent necessary, shall amend or otherwise modify this Assignment to replace any term or provision contained herein that is held invalid or unenforceable with a valid and enforceable provision giving effect to the intent of the Parties to the greatest extent legally permissible and in accordance with the PSA.

3.9 **Exhibits.** All exhibits attached hereto are hereby made a part hereof and incorporated herein by this reference. Unless provided otherwise, all recording references in such exhibits are to the appropriate records of the counties or parishes in which the Assets are located.

3.10 **Recording.** In addition to filing this Assignment, the Parties shall execute and file with the appropriate authorities, whether federal, state or local, all forms or instruments required by applicable Law to effectuate the conveyance contemplated hereby. Said instruments shall be deemed to contain all of the exceptions, reservations, rights, titles and privileges set forth herein as fully as though the same were set



forth in each such instrument. The interests conveyed by such separate assignments are the same, and not in addition to the Assets conveyed herein.

3.11 **Conspicuous.** ASSIGNOR AND ASSIGNEE AGREE THAT, TO THE EXTENT REQUIRED BY APPLICABLE LAW TO BE EFFECTIVE, THE PROVISIONS IN THIS ASSIGNMENT IN BOLD-TYPE FONT ARE “CONSPICUOUS” FOR THE PURPOSE OF ANY APPLICABLE LAW.

3.12 **Exhibits.** Exhibits referred to herein are hereby incorporated and made a part of this Assignment for all purposes by such reference.

3.13 **Several Liability.** Each Assignor shall be severally liable for the full performance of all of such Assignor’s obligations under this Assignment.


[Remainder of page intentionally blank. Signature and Acknowledgment Pages follow]



IN WITNESS WHEREOF authorized representatives of Assignor and Assignee have executed this Assignment on the dates set forth in their respective acknowledgements hereto, but this Assignment shall be effective for all purposes as of the Effective Time.

ASSIGNOR:

CITIZEN ENERGY III, LLC

By: 
Name: James Woods
Title: Vice President - Land

ACKNOWLEDGEMENT

STATE OF OKLAHOMA §
 §
COUNTY OF TULSA §


This instrument was acknowledged before me on this 30 day of May, 2024, by James Woods, as Vice President - Land of CITIZEN ENERGY III, LLC, a Delaware limited liability company, on behalf of said limited liability company.




Notary Public, State of Oklahoma

ASSIGNOR:

CITIZEN MINERAL, LLC

By: 
Name: James Woods
Title: Vice President - Land

I-2024-005467 Book 3312 Pg 532
06/06/2024 1:37pm Pg 0623-0618
Fee: \$208.00 Doc: \$0.00
Troy Co e - Logan County Clerk
State of OK



ACKNOWLEDGEMENT

STATE OF OKLAHOMA §
 §
COUNTY OF TULSA §

This instrument was acknowledged before me on this 30 day of May, 2024, by James Woods, as Vice President - Land of CITIZEN MINERAL, LLC, a Delaware limited liability company, on behalf of said limited liability company.




Notary Public, State of Oklahoma

ASSIGNOR:

ROAN RESOURCES LLC

1-2024-005467 Book 3312 Pg 533
06/06/2024 1:37pm Pg 0523-0618
Fee: \$208.00 Doc: \$0.00
Troy Cole - Logan County Clerk
State of OK



By: James Woods
Name: James Woods
Title: Executive Vice President - Land

ACKNOWLEDGEMENT

STATE OF OKLAHOMA

§
§
§

COUNTY OF TULSA

This instrument was acknowledged before me on this 30 day of May, 2024, by James Woods, as Executive Vice President - Land of ROAN RESOURCES LLC, a Delaware limited liability company, on behalf of said limited liability company.



Monette Hutton
Notary Public, State of Oklahoma

ASSIGNEE:

ROK ENERGY, LLC

1-2024-005467 Book 3312 Pg 534
06/06/2024 1:37pm Pg 0623-0618
Fee: \$208.00 Doc: \$0.00
Troy Cole - Logan County Clerk
State of OK



By: [Signature]
Name: Jack Sattler
Title: Executive Vice President

ACKNOWLEDGEMENT

STATE OF Colorado
COUNTY OF Weld

§
§
§

This instrument was acknowledged before me on this 30th day of May, 2024, by Jack Sattler, as Executive Vice President of ROK ENERGY, LLC, a Colorado limited liability company, on behalf of said limited liability company.

JAMIE R HOOD
NOTARY PUBLIC - STATE OF COLORADO
Notary ID #19924004885
My Commission Expires 1/20/2027

[Signature]
Notary Public, State of Colorado

I-2024-005467 Book 3312 Pg 535
06/06/2024 1:37pm Pg 0623-0618
Fee: \$208.00 Doc: \$0.00
Troy Cole - Logan County Clerk
State of OK



Exhibit A - Part 1

Attached to that certain Assignment and Bill of Sale, dated effective March 1, 2024, by and among
Citizen Energy III, LLC, Citizen Mineral, LLC, Roan Resources LLC and ROK Energy, LLC

Wells

[See attached]

Exhibit A-1

**Attached to that certain Assignment and Bill of Sale dated effective March 1, 2024, by and between
Citizen Energy III, LLC, Citizen Mineral, LLC and Roan Resources LLC (collectively "Assignor")
and ROK Energy, LLC ("Assignee")**

COUNTY	API	Well Name	Section	Township	Range
LOGAN	3508324408	ALICIA JOY 1-18MH	19	17N	02W
LOGAN	3508324247	DOLESE 1-28MH	21	17N	02W
LOGAN	3508324102	DEAD RINGER 19-18N-2W 1MH	19	18N	02W
LOGAN	3508324349	ACTON RANCH 33-4-18-2W 2WHX	29	18N	02W
LOGAN	3508324259	BRANSON 33 4-18N-2W 1WHX	33	18N	02W
LOGAN	3508323998	DAVIS FARMS 2-5H	5	16N	03W
LOGAN	3508324294	DATIN 16-3-7 IHM	7	16N	03W
LOGAN	3508324031	CHAMBERS 1-5H	8	17N	03W
LOGAN	3508324047	CHAMBERS 1-8H	8	17N	03W
LOGAN	3508324061	MALLARD 1-16H	9	17N	03W
LOGAN	3508324114	PEACOCK 1-9H	9	17N	03W
LOGAN	3508324163	PLAGG 17-3-13 1HM	13	17N	03W
LOGAN	3508324333	PLAGG 17-3-13 2HM	13	17N	03W
LOGAN	3508324346	PLAGG 17-3-13 3HM	13	17N	03W
LOGAN	3508324083	WITT 1-15H	15	17N	03W
LOGAN	3508324066	RUDDY DUCK 1-17H	17	17N	03W
LOGAN	3508324041	BLEVINS 1-7H	18	17N	03W
LOGAN	3508324123	BLEVINS 2-18-7H	18	17N	03W
LOGAN	3508324065	RUFFED GROUSE 1-20H	20	17N	03W
LOGAN	3508324058	PINTAIL 1-21H	21	17N	03W
LOGAN	3508324048	PINTAIL 1-28H	21	17N	03W
LOGAN	3508324355	PINTAIL 2-21-28H (ORRI)	21	17N	03W
LOGAN	3508324351	PINTAIL 2-21H (ORRI)	21	17N	03W
LOGAN	3508324056	CANVASBACK 1-25H	24	17N	03W
LOGAN	3508324133	CANVASBACK 1-24MH	25	17N	03W
LOGAN	3508324136	HOUSE WREN 1-36MH	25	17N	03W
LOGAN	3508324084	JANE 1-23MH	26	17N	03W
LOGAN	3508324029	JANE 1-26H	26	17N	03W
LOGAN	3508324207	FINCH 1-22WH	27	17N	03W
LOGAN	3508324127	REDHEAD 1-27MH	27	17N	03W
LOGAN	3508324359	RUFFED GROUSE 2-29-20H	29	17N	03W



1-2024-005467 Book 3312 Pg 536
 06/06/2024 1:37pm Pg 0623-0618
 Fee: \$208.00 Doc: \$0.00
 Troy Cole - Logan County Clerk
 State of OK



LOGAN	3508324121	TONTZ 2-29-32H	29	17N	03W
LOGAN	3508323974	WOLF 1-29H	29	17N	03W
LOGAN	3508324096	SNIPE 1-19H	30	17N	03W
LOGAN	3508324094	SNIPE 1-30H	30	17N	03W
LOGAN	3508324054	TONTZ 1-32H	32	17N	03W
LOGAN	3508324131	VAN EATON 1-33H (NOB_ORRI)	33	17N	03W
LOGAN	3508324138	PRESJETT 35-19N-3W 1MH	2	18N	03W
LOGAN	3508324139	PRESJETT 35-19N-3W 2WH	2	18N	03W
LOGAN	3508324140	PRESJETT 35-19N-3W 3MH	2	18N	03W
LOGAN	3508324345	MYERS 18-3-7 1H	7	18N	03W
LOGAN	3508324099	DUDEK 13-18N-3W 1MH	12	18N	03W
LOGAN	3508324100	BLUE JAY 1-13H	19	18N	03W
LOGAN	3508324027	MCPHAIL 1-19H	19	18N	03W
LOGAN	3508324016	MCPHAIL 2-18H	19	18N	03W
LOGAN	3508324087	MCPHAIL 2-19H	19	18N	03W
LOGAN	3508324196	BJ 17-18N-3W 2MH	20	18N	03W
LOGAN	3508324017	HOPFER 1-17	20	18N	03W
LOGAN	3508324150	BEGONIA 1-30MH	30	18N	03W
LOGAN	3508324289	MEG 19-19N-3W 1WH	19	19N	03W
LOGAN	3508324175	PENN 31-19N-3W 1WH	32	19N	03W
LOGAN	3508324159	PENN 32-19N-3W 1WH	32	19N	03W
LOGAN	3508324117	HOME PLACE 35-19N-3W 4WH	35	19N	03W
LOGAN	3508324116	HOME PLACE 35-19N-3W 5MH	35	19N	03W
LOGAN	3508324113	HOME PLACE 35-19N-3W 6WH	35	19N	03W
LOGAN	3508323940	BRIDAL 1-5H	5	15N	04W
LOGAN	3508323932	WILLIAM 1-6H	6	15N	04W
LOGAN	3508324244	GARRETT 1-6-18H	6	16N	04W
LOGAN	3508324223	MURRAY 2-7-18H	7	16N	04W
LOGAN	3508323992	RUDD 1-7H	7	16N	04W
LOGAN	3508324003	RISING 1-19H	19	16N	04W
LOGAN	3508323961	HANCOCK 1-20H	20	16N	04W
LOGAN	3508323939	NAOMI 1-29H	20	16N	04W
LOGAN	3508323922	ROBINSON 1-30H	30	16N	04W
LOGAN	3508324354	EMMERICH 2-6MH	6	17N	04W
LOGAN	3508324441	EMMERICH 3-6MH	6	17N	04W
LOGAN	3508324187	GREGORY 1-10-3H	10	17N	04W
LOGAN	3508324149	VADDER 1-11-2H	11	17N	04W
LOGAN	3508324288	VADDER 2-11-2H	11	17N	04W
LOGAN	3508324215	WOOD DUCK 1-12WH	12	17N	04W



06/06/2024 1:37pm Pg 0523-0618
Fee: \$208.00 Doc: \$0.00
Troy Cole - Logan County Clerk
State of OK

LOGAN	3508324209	WOOD DUCK 1-6WH	12	17N	04W
LOGAN	3508324068	BRANSON 17-4-26 1HM	23	17N	04W
LOGAN	3508324212	BRANSON 17-4-26 2HM	23	17N	04W
LOGAN	3508324168	TOUCAN 1-24WH	25	17N	04W
LOGAN	3508324106	ROOSTER 1-2H	2	18N	04W
LOGAN	3508336588	WAREING 1	5	18N	04W
LOGAN	3508324227	FLAMINGO 1-12H	13	18N	04W
LOGAN	3508324361	BLUE QUAIL 1-25-36MH	25	18N	04W
LOGAN	3508324198	DIEDRICH 11-19N-4W 1WH	11	19N	04W
LOGAN	3508324249	FUXA 1-16H	16	19N	04W
LOGAN	3508324195	SPOONBILL 1-34H	34	19N	04W
LOGAN	3508324173	CROW 1-35MH	35	19N	04W
LOGAN	3508324021	KRITTENBRINK 1-1H	36	19N	04W
LOGAN	3508323977	KRITTENBRINK 2-36H	36	19N	04W
LOGAN	3508336586	POLLARD 3	15	16N	06W
LOGAN	3508336583	POLLARD 4	15	16N	06W

I-2024-005467 Book 3312 Pg 539
06/06/2024 1:37pm Pg 0523-0618
Fee: \$208.00 Doc: \$0.00
Troy Cole - Logan County Clerk
State of OK



Exhibit A - Part 2

Attached to that certain Assignment and Bill of Sale, dated effective March 1, 2024, by and among Citizen Energy III, LLC, Citizen Mineral, LLC, Roan Resources LLC and ROK Energy, LLC

Subject Sections

[See attached]



Exhibit A-2 - Subject Sections

Attached to that certain Assignment and Bill of Sale dated effective March 1, 2024, by and between Citizen Energy III, LLC, Citizen Mineral, LLC and Roan Resources LLC (collectively "Assignor") and ROK Energy, LLC ("Assignee")

TWN-RNG-SEC	RESERVOIR
01N-01E-28	MISSISSIPPIAN
01N-01E-28	WOODFORD
01N-01W-21	MISSISSIPPIAN
01N-01W-21	WOODFORD
01N-01W-22	MISSISSIPPIAN
01N-01W-22	WOODFORD
01N-01W-23	MISSISSIPPIAN
01N-01W-23	WOODFORD
01N-01W-29	MISSISSIPPIAN
01N-01W-30	MISSISSIPPIAN
01N-05W-14	MISSISSIPPIAN
01N-05W-14	WOODFORD
01S-03W-05	MISSISSIPPIAN
01S-03W-06	MISSISSIPPIAN
01S-03W-09	MISSISSIPPIAN
01S-03W-09	WOODFORD
01S-04W-06	MISSISSIPPIAN
01S-04W-16	MISSISSIPPIAN
01S-04W-21	MISSISSIPPIAN
02N-04W-26	MISSISSIPPIAN
02N-04W-26	WOODFORD
02N-04W-29	MISSISSIPPIAN
02N-04W-29	WOODFORD
02N-04W-35	WOODFORD
02N-05W-06	MISSISSIPPIAN
02N-05W-06	WOODFORD
02N-05W-07	MISSISSIPPIAN
02N-05W-07	WOODFORD
02S-03W-31	MISSISSIPPIAN
02S-04W-34	MISSISSIPPIAN
02S-04W-34	WOODFORD
03N-03W-16	MISSISSIPPIAN
03N-03W-16	WOODFORD
03N-03W-17	MISSISSIPPIAN
03N-03W-17	WOODFORD
03N-03W-21	WOODFORD
03N-03W-22	MISSISSIPPIAN
03N-03W-22	WOODFORD
03N-04W-05	MISSISSIPPIAN
03N-04W-05	WOODFORD
03N-04W-06	MISSISSIPPIAN
03N-04W-06	WOODFORD
03N-04W-08	MISSISSIPPIAN
03N-04W-08	WOODFORD
03N-04W-14	MISSISSIPPIAN
03N-04W-14	WOODFORD
03N-04W-16	WOODFORD
03N-04W-23	MISSISSIPPIAN
03N-04W-23	WOODFORD
03S-02E-04	MISSISSIPPIAN
03S-02E-04	WOODFORD
03S-02E-29	MISSISSIPPIAN
03S-02E-29	WOODFORD
03S-02W-16	MISSISSIPPIAN
03S-02W-16	WOODFORD
03S-03W-06	MISSISSIPPIAN
03S-03W-07	MISSISSIPPIAN



Exhibit A-2 - Subject Sections

03S-03W-07	WOODFORD
03S-03W-08	MISSISSIPPIAN
03S-03W-08	WOODFORD
03S-03W-09	MISSISSIPPIAN
03S-03W-09	WOODFORD
03S-03W-10	MISSISSIPPIAN
03S-03W-10	WOODFORD
03S-03W-14	MISSISSIPPIAN
03S-03W-14	WOODFORD
03S-03W-15	MISSISSIPPIAN
03S-03W-15	WOODFORD
03S-03W-16	MISSISSIPPIAN
03S-03W-16	WOODFORD
03S-03W-17	MISSISSIPPIAN
03S-03W-17	WOODFORD
03S-03W-20	MISSISSIPPIAN
03S-03W-20	WOODFORD
03S-03W-21	MISSISSIPPIAN
03S-03W-21	WOODFORD
03S-03W-22	MISSISSIPPIAN
03S-03W-22	WOODFORD
03S-03W-26	MISSISSIPPIAN
03S-03W-26	WOODFORD
03S-03W-27	MISSISSIPPIAN
03S-03W-27	WOODFORD
03S-03W-35	MISSISSIPPIAN
03S-03W-35	WOODFORD
03S-03W-36	WOODFORD
03S-04W-03	MISSISSIPPIAN
03S-04W-03	WOODFORD
03S-04W-12	WOODFORD
03S-04W-13	WOODFORD
03S-04W-14	MISSISSIPPIAN
03S-04W-14	WOODFORD
04N-03W-07	MISSISSIPPIAN
04N-03W-07	WOODFORD
04N-04W-01	WOODFORD
04N-04W-07	MISSISSIPPIAN
04N-04W-07	WOODFORD
04N-04W-08	MISSISSIPPIAN
04N-04W-09	MISSISSIPPIAN
04N-04W-09	WOODFORD
04N-04W-19	MISSISSIPPIAN
04N-04W-19	WOODFORD
04N-04W-23	WOODFORD
04N-04W-26	MISSISSIPPIAN
04N-04W-26	WOODFORD
04N-04W-28	MISSISSIPPIAN
04N-04W-28	WOODFORD
04N-04W-29	WOODFORD
04N-04W-32	MISSISSIPPIAN
04N-04W-32	WOODFORD
04N-05W-15	MISSISSIPPIAN
04N-05W-15	WOODFORD
04N-05W-25	MISSISSIPPIAN
04N-05W-25	WOODFORD
04N-05W-26	WOODFORD
04N-06W-03	MISSISSIPPIAN
04N-06W-03	WOODFORD
04N-06W-13	MISSISSIPPIAN
04N-06W-13	WOODFORD
04N-06W-17	MISSISSIPPIAN



Exhibit A-2 - Subject Sections

04N-06W-17	WOODFORD
04N-06W-20	MISSISSIPPIAN
04N-06W-20	WOODFORD
04N-06W-24	MISSISSIPPIAN
04N-06W-24	WOODFORD
04N-06W-25	WOODFORD
04N-06W-26	WOODFORD
04N-06W-28	WOODFORD
04N-06W-33	WOODFORD
04N-07W-12	MISSISSIPPIAN
04N-07W-12	WOODFORD
04N-07W-13	MISSISSIPPIAN
04N-07W-13	WOODFORD
04S-02E-05	MISSISSIPPIAN
04S-02E-05	WOODFORD
05N-03W-06	MISSISSIPPIAN
05N-03W-06	WOODFORD
05N-03W-07	WOODFORD
05N-04W-05	MISSISSIPPIAN
05N-04W-05	WOODFORD
05N-04W-06	MISSISSIPPIAN
05N-04W-06	WOODFORD
05N-04W-09	WOODFORD
05N-04W-10	WOODFORD
05N-04W-25	MISSISSIPPIAN
05N-04W-25	WOODFORD
05N-05W-02	WOODFORD
05N-05W-05	MISSISSIPPIAN
05N-05W-05	WOODFORD
05N-05W-06	WOODFORD
05N-05W-07	MISSISSIPPIAN
05N-05W-07	WOODFORD
05N-05W-08	MISSISSIPPIAN
05N-05W-08	WOODFORD
05N-05W-12	MISSISSIPPIAN
05N-05W-12	WOODFORD
05N-06W-01	MISSISSIPPIAN
05N-06W-01	WOODFORD
05N-06W-02	WOODFORD
05N-06W-03	MISSISSIPPIAN
05N-06W-03	WOODFORD
05N-06W-06	MISSISSIPPIAN
05N-06W-06	WOODFORD
05N-06W-07	MISSISSIPPIAN
05N-06W-07	WOODFORD
05N-06W-08	WOODFORD
05N-06W-13	MISSISSIPPIAN
05N-06W-13	WOODFORD
05N-06W-17	MISSISSIPPIAN
05N-06W-17	WOODFORD
05N-06W-22	MISSISSIPPIAN
05N-06W-22	WOODFORD
05N-06W-31	WOODFORD
05N-07W-02	WOODFORD
05N-07W-12	MISSISSIPPIAN
05N-07W-12	WOODFORD
05S-03W-35	MISSISSIPPIAN
05S-03W-35	WOODFORD
05S-05E-06	MISSISSIPPIAN
05S-05E-06	WOODFORD
06N-01W-31	MISSISSIPPIAN
06N-01W-31	WOODFORD



Exhibit A-2 - Subject Sections

06N-02W-04	MISSISSIPPIAN
06N-02W-04	WOODFORD
06N-02W-05	MISSISSIPPIAN
06N-02W-05	WOODFORD
06N-02W-16	MISSISSIPPIAN
06N-02W-16	WOODFORD
06N-02W-24	MISSISSIPPIAN
06N-02W-24	WOODFORD
06N-03W-12	MISSISSIPPIAN
06N-03W-12	WOODFORD
06N-04W-02	MISSISSIPPIAN
06N-04W-02	WOODFORD
06N-04W-03	MISSISSIPPIAN
06N-04W-03	WOODFORD
06N-04W-04	MISSISSIPPIAN
06N-04W-04	WOODFORD
06N-04W-06	MISSISSIPPIAN
06N-04W-06	WOODFORD
06N-04W-07	MISSISSIPPIAN
06N-04W-07	WOODFORD
06N-04W-08	MISSISSIPPIAN
06N-04W-08	WOODFORD
06N-04W-11	MISSISSIPPIAN
06N-04W-11	WOODFORD
06N-04W-12	MISSISSIPPIAN
06N-04W-12	WOODFORD
06N-04W-13	WOODFORD
06N-04W-16	MISSISSIPPIAN
06N-04W-16	WOODFORD
06N-04W-17	MISSISSIPPIAN
06N-04W-17	WOODFORD
06N-04W-21	MISSISSIPPIAN
06N-04W-21	WOODFORD
06N-04W-22	MISSISSIPPIAN
06N-04W-22	WOODFORD
06N-04W-27	MISSISSIPPIAN
06N-04W-27	WOODFORD
06N-04W-28	MISSISSIPPIAN
06N-04W-28	WOODFORD
06N-04W-31	MISSISSIPPIAN
06N-04W-31	WOODFORD
06N-04W-32	MISSISSIPPIAN
06N-04W-32	WOODFORD
06N-04W-34	MISSISSIPPIAN
06N-04W-34	WOODFORD
06N-05W-02	MISSISSIPPIAN
06N-05W-02	WOODFORD
06N-05W-11	MISSISSIPPIAN
06N-05W-11	WOODFORD
06N-05W-19	MISSISSIPPIAN
06N-05W-19	WOODFORD
06N-05W-34	MISSISSIPPIAN
06N-05W-34	WOODFORD
06N-05W-35	WOODFORD
06N-05W-36	MISSISSIPPIAN
06N-05W-36	WOODFORD
06S-01E-26	MISSISSIPPIAN
06S-01E-26	WOODFORD
06S-06E-03	MISSISSIPPIAN
06S-06E-03	WOODFORD
07N-02W-33	MISSISSIPPIAN
07N-02W-33	WOODFORD



Exhibit A-2 - Subject Sections

07N-03W-19	MISSISSIPPIAN
07N-03W-30	MISSISSIPPIAN
07N-04W-06	MISSISSIPPIAN
07N-04W-06	WOODFORD
07N-04W-07	MISSISSIPPIAN
07N-04W-07	WOODFORD
07N-04W-10	WOODFORD
07N-04W-14	MISSISSIPPIAN
07N-04W-14	WOODFORD
07N-04W-15	MISSISSIPPIAN
07N-04W-15	WOODFORD
07N-04W-18	MISSISSIPPIAN
07N-04W-18	WOODFORD
07N-04W-19	MISSISSIPPIAN
07N-04W-19	WOODFORD
07N-04W-23	MISSISSIPPIAN
07N-04W-23	WOODFORD
07N-04W-26	MISSISSIPPIAN
07N-04W-29	MISSISSIPPIAN
07N-04W-29	WOODFORD
07N-04W-30	MISSISSIPPIAN
07N-04W-30	WOODFORD
07N-04W-32	MISSISSIPPIAN
07N-04W-32	WOODFORD
07N-04W-33	MISSISSIPPIAN
07N-04W-33	WOODFORD
07N-04W-35	MISSISSIPPIAN
07N-04W-36	MISSISSIPPIAN
07N-04W-36	WOODFORD
07N-05W-02	WOODFORD
07N-05W-03	MISSISSIPPIAN
07N-05W-03	WOODFORD
07N-05W-05	MISSISSIPPIAN
07N-05W-05	WOODFORD
07N-05W-09	MISSISSIPPIAN
07N-05W-09	WOODFORD
07N-05W-15	MISSISSIPPIAN
07N-05W-15	WOODFORD
07N-05W-16	WOODFORD
07N-05W-19	MISSISSIPPIAN
07N-05W-19	WOODFORD
07N-05W-20	MISSISSIPPIAN
07N-05W-20	WOODFORD
07N-05W-22	MISSISSIPPIAN
07N-05W-22	WOODFORD
07N-05W-27	MISSISSIPPIAN
07N-05W-27	WOODFORD
07N-05W-29	WOODFORD
07N-05W-30	WOODFORD
07N-06W-04	MISSISSIPPIAN
07N-06W-04	WOODFORD
07N-06W-05	MISSISSIPPIAN
07N-06W-05	WOODFORD
07N-06W-08	MISSISSIPPIAN
07N-06W-08	WOODFORD
07N-06W-19	MISSISSIPPIAN
07N-06W-19	WOODFORD
07N-06W-26	MISSISSIPPIAN
07N-06W-26	WOODFORD
07N-06W-28	MISSISSIPPIAN
07N-06W-28	WOODFORD
07N-06W-30	WOODFORD



Exhibit A-2 - Subject Sections

07N-06W-31	MISSISSIPPIAN
07N-06W-31	WOODFORD
07N-07W-02	MISSISSIPPIAN
07N-07W-02	WOODFORD
07N-07W-04	MISSISSIPPIAN
07N-07W-04	WOODFORD
07N-07W-08	MISSISSIPPIAN
07N-07W-08	WOODFORD
07N-07W-09	MISSISSIPPIAN
07N-07W-09	WOODFORD
07N-07W-10	MISSISSIPPIAN
07N-07W-10	WOODFORD
07N-07W-11	MISSISSIPPIAN
07N-07W-15	MISSISSIPPIAN
07N-07W-15	WOODFORD
07N-07W-16	MISSISSIPPIAN
07N-07W-16	WOODFORD
07N-07W-18	WOODFORD
07N-07W-20	MISSISSIPPIAN
07N-07W-21	MISSISSIPPIAN
07N-07W-21	WOODFORD
07N-07W-24	MISSISSIPPIAN
07N-07W-25	MISSISSIPPIAN
07N-07W-27	WOODFORD
07S-01E-25	MISSISSIPPIAN
07S-01E-25	WOODFORD
07S-01W-03	MISSISSIPPIAN
07S-01W-03	WOODFORD
07S-01W-11	MISSISSIPPIAN
07S-01W-11	WOODFORD
08N-04W-01	MISSISSIPPIAN
08N-04W-01	WOODFORD
08N-04W-02	MISSISSIPPIAN
08N-04W-02	WOODFORD
08N-04W-04	MISSISSIPPIAN
08N-04W-04	WOODFORD
08N-04W-05	MISSISSIPPIAN
08N-04W-05	WOODFORD
08N-04W-06	MISSISSIPPIAN
08N-04W-06	WOODFORD
08N-04W-11	MISSISSIPPIAN
08N-04W-11	WOODFORD
08N-04W-12	MISSISSIPPIAN
08N-04W-12	WOODFORD
08N-04W-14	MISSISSIPPIAN
08N-04W-14	WOODFORD
08N-04W-19	MISSISSIPPIAN
08N-04W-19	WOODFORD
08N-04W-26	MISSISSIPPIAN
08N-04W-26	WOODFORD
08N-04W-27	MISSISSIPPIAN
08N-04W-27	WOODFORD
08N-04W-31	MISSISSIPPIAN
08N-04W-32	MISSISSIPPIAN
08N-04W-32	WOODFORD
08N-04W-33	MISSISSIPPIAN
08N-04W-33	WOODFORD
08N-05W-01	MISSISSIPPIAN
08N-05W-02	MISSISSIPPIAN
08N-05W-02	WOODFORD
08N-05W-05	MISSISSIPPIAN
08N-05W-05	WOODFORD



Exhibit A-2 - Subject Sections

08N-05W-06	MISSISSIPPIAN
08N-05W-06	WOODFORD
08N-05W-08	MISSISSIPPIAN
08N-05W-08	WOODFORD
08N-05W-15	MISSISSIPPIAN
08N-05W-15	WOODFORD
08N-05W-17	WOODFORD
08N-05W-20	MISSISSIPPIAN
08N-05W-20	WOODFORD
08N-05W-22	MISSISSIPPIAN
08N-05W-22	WOODFORD
08N-05W-25	MISSISSIPPIAN
08N-05W-26	MISSISSIPPIAN
08N-05W-26	WOODFORD
08N-05W-27	MISSISSIPPIAN
08N-05W-27	WOODFORD
08N-05W-30	MISSISSIPPIAN
08N-05W-30	WOODFORD
08N-06W-01	MISSISSIPPIAN
08N-06W-01	WOODFORD
08N-06W-05	MISSISSIPPIAN
08N-06W-06	MISSISSIPPIAN
08N-06W-07	MISSISSIPPIAN
08N-06W-12	MISSISSIPPIAN
08N-06W-12	WOODFORD
08N-06W-22	MISSISSIPPIAN
08N-06W-31	MISSISSIPPIAN
08N-06W-31	WOODFORD
08N-06W-33	MISSISSIPPIAN
08N-06W-33	WOODFORD
09N-04W-06	MISSISSIPPIAN
09N-04W-16	MISSISSIPPIAN
09N-04W-16	WOODFORD
09N-04W-17	WOODFORD
09N-04W-20	WOODFORD
09N-04W-21	MISSISSIPPIAN
09N-04W-21	WOODFORD
09N-04W-24	MISSISSIPPIAN
09N-04W-24	WOODFORD
09N-04W-25	WOODFORD
09N-04W-31	MISSISSIPPIAN
09N-04W-31	WOODFORD
09N-06W-29	MISSISSIPPIAN
09N-06W-29	WOODFORD
10N-07W-35	MISSISSIPPIAN
10N-07W-35	WOODFORD
10N-09W-12	MISSISSIPPIAN
11N-06W-16	MISSISSIPPIAN
11N-06W-16	WOODFORD
11N-06W-17	MISSISSIPPIAN
11N-06W-17	WOODFORD
11N-07W-07	MISSISSIPPIAN
11N-07W-07	WOODFORD
11N-07W-24	MISSISSIPPIAN
11N-07W-24	WOODFORD
12N-06W-11	MISSISSIPPIAN
12N-06W-11	WOODFORD
12N-06W-12	MISSISSIPPIAN
12N-06W-12	WOODFORD
12N-06W-13	MISSISSIPPIAN
12N-06W-13	WOODFORD
12N-06W-14	MISSISSIPPIAN



Exhibit A-2 - Subject Sections

12N-06W-14	WOODFORD
12N-06W-23	MISSISSIPPIAN
12N-06W-24	WOODFORD
12N-06W-25	MISSISSIPPIAN
12N-06W-25	WOODFORD
12N-06W-26	WOODFORD
12N-06W-32	MISSISSIPPIAN
12N-06W-32	WOODFORD
12N-06W-35	MISSISSIPPIAN
12N-07W-20	MISSISSIPPIAN
12N-07W-20	WOODFORD
12N-07W-29	MISSISSIPPIAN
12N-07W-35	MISSISSIPPIAN
12N-08W-05	WOODFORD
12N-08W-06	MISSISSIPPIAN
12N-08W-08	MISSISSIPPIAN
12N-08W-08	WOODFORD
12N-08W-23	MISSISSIPPIAN
12N-08W-28	MISSISSIPPIAN
12N-08W-29	MISSISSIPPIAN
12N-08W-29	WOODFORD
12N-08W-32	MISSISSIPPIAN
12N-08W-32	WOODFORD
13N-06W-18	MISSISSIPPIAN
13N-06W-18	WOODFORD
13N-07W-11	MISSISSIPPIAN
13N-07W-14	MISSISSIPPIAN
13N-07W-20	MISSISSIPPIAN
13N-07W-20	WOODFORD
13N-07W-23	MISSISSIPPIAN
13N-07W-36	MISSISSIPPIAN
13N-08W-14	MISSISSIPPIAN
13N-12W-03	MISSISSIPPIAN
13N-12W-23	MISSISSIPPIAN
13N-12W-23	WOODFORD
13N-13W-02	MISSISSIPPIAN
13N-13W-03	MISSISSIPPIAN
13N-13W-06	WOODFORD
13N-13W-08	MISSISSIPPIAN
13N-13W-08	WOODFORD
13N-13W-11	MISSISSIPPIAN
13N-13W-14	WOODFORD
13N-13W-20	MISSISSIPPIAN
13N-13W-20	WOODFORD
13N-13W-23	MISSISSIPPIAN
13N-13W-23	WOODFORD
13N-13W-27	MISSISSIPPIAN
13N-13W-27	WOODFORD
13N-13W-33	MISSISSIPPIAN
13N-13W-33	WOODFORD
13N-13W-34	MISSISSIPPIAN
13N-13W-34	WOODFORD
14N-06W-01	MISSISSIPPIAN
14N-06W-12	MISSISSIPPIAN
14N-06W-13	MISSISSIPPIAN
14N-06W-15	MISSISSIPPIAN
14N-06W-15	WOODFORD
14N-06W-22	MISSISSIPPIAN
14N-06W-22	WOODFORD
14N-06W-26	MISSISSIPPIAN
14N-06W-27	MISSISSIPPIAN
14N-06W-27	WOODFORD



Exhibit A-2 - Subject Sections

14N-06W-28	MISSISSIPPIAN
14N-06W-28	WOODFORD
14N-06W-33	MISSISSIPPIAN
14N-06W-33	WOODFORD
14N-06W-34	MISSISSIPPIAN
14N-06W-34	WOODFORD
14N-06W-35	MISSISSIPPIAN
14N-08W-04	MISSISSIPPIAN
14N-08W-07	MISSISSIPPIAN
14N-08W-21	MISSISSIPPIAN
14N-09W-06	MISSISSIPPIAN
14N-09W-06	WOODFORD
14N-09W-36	MISSISSIPPIAN
14N-09W-36	WOODFORD
14N-10W-14	MISSISSIPPIAN
14N-11W-03	WOODFORD
14N-12W-06	MISSISSIPPIAN
14N-12W-06	WOODFORD
14N-12W-07	MISSISSIPPIAN
14N-12W-07	WOODFORD
14N-12W-08	MISSISSIPPIAN
14N-12W-17	MISSISSIPPIAN
14N-12W-19	MISSISSIPPIAN
14N-12W-20	MISSISSIPPIAN
14N-12W-22	MISSISSIPPIAN
14N-12W-27	MISSISSIPPIAN
14N-12W-28	MISSISSIPPIAN
14N-12W-30	MISSISSIPPIAN
14N-12W-31	MISSISSIPPIAN
14N-12W-34	MISSISSIPPIAN
14N-12W-35	MISSISSIPPIAN
14N-13W-03	MISSISSIPPIAN
14N-13W-04	MISSISSIPPIAN
14N-13W-04	WOODFORD
14N-13W-08	MISSISSIPPIAN
14N-13W-08	WOODFORD
14N-13W-11	MISSISSIPPIAN
14N-13W-13	MISSISSIPPIAN
14N-13W-14	MISSISSIPPIAN
14N-13W-14	WOODFORD
14N-13W-17	MISSISSIPPIAN
14N-13W-17	WOODFORD
14N-13W-19	MISSISSIPPIAN
14N-13W-20	MISSISSIPPIAN
14N-13W-20	WOODFORD
14N-13W-23	MISSISSIPPIAN
14N-13W-23	WOODFORD
14N-13W-24	MISSISSIPPIAN
14N-13W-26	MISSISSIPPIAN
14N-13W-32	MISSISSIPPIAN
14N-13W-32	WOODFORD
14N-13W-34	MISSISSIPPIAN
14N-13W-35	MISSISSIPPIAN
14N-14W-14	MISSISSIPPIAN
14N-14W-14	WOODFORD
14N-14W-19	WOODFORD
14N-14W-23	MISSISSIPPIAN
14N-14W-23	WOODFORD
15N-05W-05	MISSISSIPPIAN
15N-05W-11	MISSISSIPPIAN
15N-05W-13	MISSISSIPPIAN
15N-05W-16	MISSISSIPPIAN



Exhibit A-2 - Subject sections

15N-06W-05	MISSISSIPPIAN
15N-06W-10	MISSISSIPPIAN
15N-06W-21	MISSISSIPPIAN
15N-07W-27	MISSISSIPPIAN
15N-09W-15	MISSISSIPPIAN
15N-09W-16	MISSISSIPPIAN
15N-10W-06	MISSISSIPPIAN
15N-10W-07	MISSISSIPPIAN
15N-10W-17	MISSISSIPPIAN
15N-11W-03	MISSISSIPPIAN
15N-11W-11	MISSISSIPPIAN
15N-11W-16	MISSISSIPPIAN
15N-11W-18	MISSISSIPPIAN
15N-11W-19	MISSISSIPPIAN
15N-11W-25	MISSISSIPPIAN
15N-12W-02	MISSISSIPPIAN
15N-12W-08	MISSISSIPPIAN
15N-12W-16	MISSISSIPPIAN
15N-12W-16	WOODFORD
15N-12W-19	MISSISSIPPIAN
15N-12W-22	MISSISSIPPIAN
15N-12W-22	WOODFORD
15N-12W-30	MISSISSIPPIAN
15N-14W-09	MISSISSIPPIAN
15N-14W-10	MISSISSIPPIAN
15N-14W-17	WOODFORD
15N-14W-20	MISSISSIPPIAN
15N-14W-20	WOODFORD
15N-14W-25	MISSISSIPPIAN
15N-14W-26	MISSISSIPPIAN
15N-14W-31	WOODFORD
15N-15W-20	MISSISSIPPIAN
15N-15W-20	WOODFORD
15N-15W-26	MISSISSIPPIAN
15N-15W-26	WOODFORD
15N-15W-29	MISSISSIPPIAN
15N-15W-29	WOODFORD
15N-15W-33	MISSISSIPPIAN
15N-15W-34	MISSISSIPPIAN
15N-15W-34	WOODFORD
16N-03W-05	MISSISSIPPIAN
16N-03W-07	MISSISSIPPIAN
16N-05W-03	MISSISSIPPIAN
16N-05W-08	MISSISSIPPIAN
16N-05W-17	MISSISSIPPIAN
16N-05W-31	MISSISSIPPIAN
16N-05W-32	MISSISSIPPIAN
16N-06W-03	MISSISSIPPIAN
16N-06W-04	MISSISSIPPIAN
16N-06W-08	MISSISSIPPIAN
16N-06W-13	MISSISSIPPIAN
16N-06W-14	MISSISSIPPIAN
16N-06W-17	MISSISSIPPIAN
16N-06W-21	MISSISSIPPIAN
16N-06W-22	MISSISSIPPIAN
16N-06W-35	MISSISSIPPIAN
16N-08W-01	MISSISSIPPIAN
16N-09W-04	MISSISSIPPIAN
16N-09W-04	WOODFORD
16N-09W-20	MISSISSIPPIAN
16N-09W-35	MISSISSIPPIAN
16N-10W-02	MISSISSIPPIAN



Exhibit A-2 - Subject Sections

16N-10W-02	WOODFORD
16N-10W-13	MISSISSIPPIAN
16N-10W-14	MISSISSIPPIAN
16N-10W-18	MISSISSIPPIAN
16N-11W-04	MISSISSIPPIAN
16N-11W-05	MISSISSIPPIAN
16N-11W-07	MISSISSIPPIAN
16N-11W-09	MISSISSIPPIAN
16N-11W-10	MISSISSIPPIAN
16N-11W-11	MISSISSIPPIAN
16N-11W-15	MISSISSIPPIAN
16N-11W-16	MISSISSIPPIAN
16N-11W-18	MISSISSIPPIAN
16N-11W-24	MISSISSIPPIAN
16N-11W-25	MISSISSIPPIAN
16N-11W-30	MISSISSIPPIAN
16N-11W-33	MISSISSIPPIAN
16N-11W-34	MISSISSIPPIAN
16N-12W-05	MISSISSIPPIAN
16N-12W-08	MISSISSIPPIAN
16N-12W-09	MISSISSIPPIAN
16N-12W-12	MISSISSIPPIAN
16N-12W-17	MISSISSIPPIAN
16N-12W-18	MISSISSIPPIAN
16N-12W-22	MISSISSIPPIAN
16N-12W-24	MISSISSIPPIAN
16N-12W-25	MISSISSIPPIAN
16N-12W-26	MISSISSIPPIAN
16N-12W-32	MISSISSIPPIAN
16N-12W-33	MISSISSIPPIAN
16N-12W-35	MISSISSIPPIAN
16N-13W-11	MISSISSIPPIAN
16N-13W-19	WOODFORD
16N-13W-20	WOODFORD
16N-13W-21	MISSISSIPPIAN
16N-13W-27	MISSISSIPPIAN
16N-13W-28	MISSISSIPPIAN
16N-13W-30	MISSISSIPPIAN
16N-13W-30	WOODFORD
16N-13W-33	MISSISSIPPIAN
16N-13W-34	MISSISSIPPIAN
16N-14W-03	MISSISSIPPIAN
16N-14W-03	WOODFORD
16N-14W-10	WOODFORD
16N-15W-23	MISSISSIPPIAN
16N-15W-33	MISSISSIPPIAN
16N-16W-12	MISSISSIPPIAN
17N-03W-07	MISSISSIPPIAN
17N-03W-09	MISSISSIPPIAN
17N-03W-15	MISSISSIPPIAN
17N-03W-16	MISSISSIPPIAN
17N-03W-17	MISSISSIPPIAN
17N-03W-19	MISSISSIPPIAN
17N-03W-20	MISSISSIPPIAN
17N-03W-21	MISSISSIPPIAN
17N-03W-25	MISSISSIPPIAN
17N-03W-26	MISSISSIPPIAN
17N-03W-28	MISSISSIPPIAN
17N-03W-29	MISSISSIPPIAN
17N-03W-30	MISSISSIPPIAN
17N-03W-32	MISSISSIPPIAN
17N-05W-02	MISSISSIPPIAN



Exhibit A-2 - Subject Sections

17N-05W-08	MISSISSIPPIAN
17N-05W-14	MISSISSIPPIAN
17N-05W-14	WOODFORD
17N-05W-17	MISSISSIPPIAN
17N-05W-20	MISSISSIPPIAN
17N-05W-26	MISSISSIPPIAN
17N-06W-24	MISSISSIPPIAN
17N-06W-34	MISSISSIPPIAN
17N-06W-35	MISSISSIPPIAN
17N-07W-06	MISSISSIPPIAN
17N-07W-17	MISSISSIPPIAN
17N-07W-25	MISSISSIPPIAN
17N-08W-14	MISSISSIPPIAN
17N-08W-16	MISSISSIPPIAN
17N-08W-20	MISSISSIPPIAN
17N-08W-22	MISSISSIPPIAN
17N-08W-24	MISSISSIPPIAN
17N-09W-01	MISSISSIPPIAN
17N-10W-07	MISSISSIPPIAN
17N-10W-15	MISSISSIPPIAN
17N-10W-27	MISSISSIPPIAN
17N-10W-31	MISSISSIPPIAN
17N-10W-36	MISSISSIPPIAN
17N-11W-16	MISSISSIPPIAN
17N-11W-25	MISSISSIPPIAN
17N-11W-26	MISSISSIPPIAN
17N-11W-28	MISSISSIPPIAN
17N-11W-30	MISSISSIPPIAN
17N-11W-31	MISSISSIPPIAN
17N-11W-33	MISSISSIPPIAN
17N-11W-34	MISSISSIPPIAN
17N-13W-07	MISSISSIPPIAN
17N-13W-08	MISSISSIPPIAN
17N-13W-17	MISSISSIPPIAN
17N-14W-01	MISSISSIPPIAN
18N-02W-19	MISSISSIPPIAN
18N-03W-13	MISSISSIPPIAN
18N-03W-17	MISSISSIPPIAN
18N-03W-18	MISSISSIPPIAN
18N-03W-19	MISSISSIPPIAN
18N-03W-19	WOODFORD
18N-04W-01	MISSISSIPPIAN
18N-04W-02	MISSISSIPPIAN
18N-04W-13	MISSISSIPPIAN
18N-05W-09	MISSISSIPPIAN
18N-05W-18	MISSISSIPPIAN
18N-06W-13	MISSISSIPPIAN
18N-06W-14	MISSISSIPPIAN
18N-06W-33	MISSISSIPPIAN
18N-08W-05	MISSISSIPPIAN
18N-08W-15	MISSISSIPPIAN
18N-08W-32	MISSISSIPPIAN
18N-09W-01	MISSISSIPPIAN
18N-09W-08	MISSISSIPPIAN
18N-09W-12	MISSISSIPPIAN
18N-09W-26	MISSISSIPPIAN
18N-09W-29	MISSISSIPPIAN
18N-09W-34	MISSISSIPPIAN
18N-13W-03	MISSISSIPPIAN
18N-13W-08	MISSISSIPPIAN
18N-16W-02	MISSISSIPPIAN
18N-16W-10	MISSISSIPPIAN



Exhibit A-2 - Subject Sections

18N-17W-02	MISSISSIPPIAN
19N-03W-19	WOODFORD
19N-03W-31	WOODFORD
19N-03W-35	MISSISSIPPIAN
19N-03W-35	WOODFORD
19N-04W-11	WOODFORD
19N-04W-36	MISSISSIPPIAN
19N-05W-17	MISSISSIPPIAN
19N-15W-08	MISSISSIPPIAN
19N-16W-15	MISSISSIPPIAN
19N-17W-25	MISSISSIPPIAN
19N-20W-25	MISSISSIPPIAN
20N-12W-04	MISSISSIPPIAN
20N-12W-14	MISSISSIPPIAN
20N-12W-15	MISSISSIPPIAN
20N-12W-19	MISSISSIPPIAN
20N-12W-30	MISSISSIPPIAN
20N-13W-33	MISSISSIPPIAN
20N-14W-18	MISSISSIPPIAN
20N-15W-13	MISSISSIPPIAN
20N-15W-31	MISSISSIPPIAN
20N-16W-02	MISSISSIPPIAN
20N-16W-05	MISSISSIPPIAN
21N-12W-35	MISSISSIPPIAN
21N-13W-07	MISSISSIPPIAN
21N-14W-12	MISSISSIPPIAN
21N-15W-26	MISSISSIPPIAN
22N-11 W-02	MISSISSIPPIAN
22N-11 W-02	WOODFORD
22N-14W-34	MISSISSIPPIAN

END OF EXHIBIT A-2

I-2024-005467 Book 3312 Pg 553
06/06/2024 1:37pm Pg 0523-0618
Fee: \$208.00 Doc: \$0.00
Troy Cole - Logan County Clerk
State of OK



Exhibit A - Part 3

Attached to that certain Assignment and Bill of Sale, dated effective March 1, 2024, by and among
Citizen Energy III, LLC, Citizen Mineral, LLC, Roan Resources LLC and ROK Energy, LLC

Subject Section Leases

[See attached]

Exhibit A-3 - Leases

1-2024-005467 Book 3312 Pg 554
 06/06/2024 1:37pm Pg 0523-0618
 Fee: \$208.00 Doc: \$0.00
 Troy Cole - Logan County Clerk
 State of OK



Attached to that certain Assignment and Bill of Sale dated effective March 1, 2024, by and between
 Citizen Energy III, LLC, Citizen Mineral, LLC and Roan Resources LLC (collectively "Assignor")
 and ROK Energy, LLC ("Assignee")

COUNTY	Original Lessor	Original Lessee	Effective Date	Book	Page	HBP Well Association or Description	Township	Range	Section
LOGAN	TANGIER EXPLORATION LTD	SENDERO LAND COMPANY LLC	6/10/2013	2405	651	NW/4 SW/4	18N	02W	19
LOGAN	DAVIS FARMS, AN OKLAHOMA GENERAL PARTNERSHIP	OSAGE EXPLORATION AND DEVELOPMENT INC	12/3/2010	2228	249	SW/4	16N	03W	05
LOGAN	DAVIS FARMS, AN OKLAHOMA GENERAL PARTNERSHIP	OSAGE EXPLORATION AND DEVELOPMENT INC	12/3/2010	2228	259	NE/4, A/K/A LOTS 1, 2, S/2 NE/4	16N	03W	05
LOGAN	DAVIS FARMS, AN OKLAHOMA GENERAL PARTNERSHIP	OSAGE EXPLORATION AND DEVELOPMENT INC	12/3/2010	2228	254	SE/4	16N	03W	05
LOGAN	LILY MAE PHILLIPS A/K/A LILLIE MAE PHILLIPS	OSAGE EXPLORATION AND DEVELOPMENT INC	1/10/2011	2233	155	LOTS 3, 4, 5, SE/4 NW/4	16N	03W	05
LOGAN	SHIRLEY ANN MCCASLIN	OSAGE EXPLORATION AND DEVELOPMENT INC	1/10/2011	2233	151	LOTS 3, 4, 5, SE/4 NW/4	16N	03W	05
LOGAN	ROY A BLASIUS	OSAGE EXPLORATION AND DEVELOPMENT INC	1/10/2011	2233	153	LOTS 1, 2, S/2 NE/4	16N	03W	05
LOGAN	NOEL C NOBLE	OSAGE EXPLORATION AND DEVELOPMENT INC	1/25/2011	2237	518	LOTS 3, 4, 5, SE/4 NW/4	16N	03W	05
LOGAN	R DEAN BRANDENBURG	OSAGE EXPLORATION AND DEVELOPMENT INC	1/26/2011	2237	516	LOTS 1, 2, S/2 NE/4	16N	03W	05
LOGAN	DONALD BRANDENBURG	OSAGE EXPLORATION AND DEVELOPMENT INC	1/26/2011	2237	514	LOTS 1, 2, S/2 NE/4	16N	03W	05
LOGAN	CAROL LATIMER	OSAGE EXPLORATION AND DEVELOPMENT INC	1/27/2011	2237	520	LOTS 1, 2, S/2 NE/4	16N	03W	05
LOGAN	WANDA TONTZ	OSAGE EXPLORATION AND DEVELOPMENT INC	1/27/2011	2237	510	LOTS 1, 2, S/2 NE/4	16N	03W	05
LOGAN	JENNIFER GRAYBEAL	OSAGE EXPLORATION AND DEVELOPMENT INC	1/27/2011	2237	512	LOTS 1, 2, S/2 NE/4	16N	03W	05
LOGAN	JOE HARMON JOINER	OSAGE EXPLORATION AND DEVELOPMENT INC	2/24/2011	2238	394	LOTS 3, 4, 5, SE/4 NW/4	16N	03W	05
LOGAN	JOHN G NOBLE II	OSAGE EXPLORATION AND DEVELOPMENT INC	2/24/2011	2238	398	LOTS 3, 4, 5, SE/4 NW/4	16N	03W	05
LOGAN	DELCY RUTH BROCKMAN	OSAGE EXPLORATION AND DEVELOPMENT INC	6/30/2011	2263	71	LOTS 1, 2, S/2 NE/4	16N	03W	05
LOGAN	CHARLES D TONTZ	OSAGE EXPLORATION AND DEVELOPMENT INC	7/21/2011	2276	115	LOTS 1, 2, S/2 NE/4	16N	03W	05
LOGAN	LARRY A MORGAN	OSAGE EXPLORATION AND DEVELOPMENT INC	8/10/2011	2269	125	SE/4	16N	03W	05



I-2024-005467 Book 3312 Pg 555
 06/06/2024 1:37pm Pg 0623-0618
 Fee: \$208.00 Doc: \$0.00
 Troy Cole - Logan County Clerk
 State of OK

LOGAN	JANICE M WATERS REVOCABLE TRUST, JANICE M WATERS, NANCY JANICE THOMPSON, CANDY RUTH LUMAYE, CO-TRUSTEES	OSAGE EXPLORATION AND DEVELOPMENT INC	8/10/2011	2269	129	SE/4	16N	03W	05
LOGAN	1990 GATCHELL JOINT REVOCABLE TRUST, CATHERINE GATCHELL COOPER, TRUSTEE	OSAGE EXPLORATION AND DEVELOPMENT INC	8/10/2011	2269	131	SE/4	16N	03W	05
LOGAN	GARY L MORGAN	OSAGE EXPLORATION AND DEVELOPMENT INC	8/10/2011	2269	127	SE/4	16N	03W	05
LOGAN	CLAUDIA & CLAIRE TRUST NO I, AGNES L BITTMAN, TRUSTEE	OSAGE EXPLORATION AND DEVELOPMENT INC	8/10/2011	2269	123	SE/4	16N	03W	05
LOGAN	CLAUDETTE G LEACHMAN LANDESS	OSAGE EXPLORATION AND DEVELOPMENT INC	8/17/2011	2269	121	SE/4	16N	03W	05
LOGAN	OCC FP ORDER 589580	OSAGE EXPLORATION AND DEVELOPMENT INC	9/29/2011			ALL	16N	03W	05
LOGAN	SALLY A HOLMES, TRUSTEE OF THE SALLY A HOLMES 2011 REVOCABLE TRUST DATED SEPTEMBER 16, 2011	SENDERO LAND COMPANY LLC	1/4/2013	2383	294	LOTS 3 (24.94 ACRES), 4 (24.74 ACRES), & 5 (40 ACRES), SE/4 NW/4	16N	03W	05
LOGAN	MARION L DATON & ALICE W DATIN	EDWARD P O'BRIEN	7/24/1996	1403	520	LOTS 1, 2, E/2 NW/4	16N	03W	07
LOGAN	BARTER ISLAND OIL COMPANY	WILLIAM W LONDON INC	6/5/2006	1933	304	NE/4	16N	03W	07
LOGAN	OCC FP ORDER 625673	SUNDANCE ENERGY OKLAHOMA LLC	5/20/2014			ALL	16N	03W	07
LOGAN	OCC FP ORDER 605440	OSAGE EXPLORATION AND DEVELOPMENT INC	12/13/2012			ALL	17N	03W	15
LOGAN	JOAN M MCGRATH FAMILY TRUST, DATED NOVEMBER 13, 1995, JOAN M MCGRATH, TRUSTEE	TITAN PARTNERS CORPORATION	2/12/2001	1592	688	NE/4	17N	03W	15
LOGAN	KAREN KAY WITT AND GARY WITT, WIFE AND HUSBAND	OSAGE EXPLORATION AND DEVELOPMENT INC	7/5/2011	2260	463	SE/4	17N	03W	15
LOGAN	JIMMIE C HATFIELD AND RETHA HATFIELD LIVING TRUST, JIMMIE C HATFIELD AND/OR RETHA HATFIELD, TRUSTEES	OSAGE EXPLORATION AND DEVELOPMENT INC	7/5/2011	2257	686	NW/4, E/2 SW/4, W/2 SW/4	17N	03W	15
LOGAN	JAN COOK HERNANDEZ, A MARRIED WOMAN DEALING IN HER SOLE AND SEPARATE PROPERTY	OSAGE EXPLORATION AND DEVELOPMENT INC	7/6/2011	2258	500	NW/4, E/2 SW/4, W/2 SW/4	17N	03W	15
LOGAN	JOEL W WOOLDRIDGE AND SANDI WOOLDRIDGE, HUSBAND AND WIFE	OSAGE EXPLORATION AND DEVELOPMENT INC	7/6/2011	2258	498	NW/4, E/2 SW/4, W/2 SW/4	17N	03W	15
LOGAN	JIL JILLSON, A SINGLE PERSON	OSAGE EXPLORATION AND DEVELOPMENT INC	7/7/2011	2264	174	NW/4, E/2 SW/4, W/2 SW/4	17N	03W	15
LOGAN	LAWRENCE E JAMES, DEALING IN HIS SOLE AND SEPARATE PROPERTY	OSAGE EXPLORATION AND DEVELOPMENT INC	7/7/2011	2258	186	NW/4, E/2 SW/4, W/2 SW/4	17N	03W	15
LOGAN	SUSAN E LANE, DEALING IN HER SOLE AND SEPARATE PROPERTY	OSAGE EXPLORATION AND DEVELOPMENT INC	7/8/2011	2259	184	E/2 SW/4, W/2 SW/4	17N	03W	15
LOGAN	CLARENCE E JAMES LIVING TRUST, CLARENCE E JAMES, TRUSTEE	OSAGE EXPLORATION AND DEVELOPMENT INC	7/11/2011	2257	688	NW/4, E/2 SW/4, W/2 SW/4	17N	03W	15



I-2024-005467 Book 3312 Pg 556
06/06/2024 1:37pm Pg 0623-0618
Fee: \$208.00 Doc: \$0.00
Troy Cole - Logan County Clerk
State of OK

LOGAN	DOROTHY J COLE REVOCABLE LIVING TRUST, DOROTHY J COLE, SOLE TRUSTEE	OSAGE EXPLORATION AND DEVELOPMENT INC	7/13/2011	2260	470	NW/4	17N	03W	15
LOGAN	DONALD KENNETH THOMASON AND MARGARET J THOMASON, HUSBAND AND WIFE	OSAGE EXPLORATION AND DEVELOPMENT INC	10/30/2011	2282	418	E/2 SW/4, W/2 SW/4	17N	03W	15
LOGAN	DONALD KENNETH THOMASON AND MARGARET J THOMASON, HUSBAND AND WIFE	OSAGE EXPLORATION AND DEVELOPMENT INC	7/13/2011	2260	453	NW/4	17N	03W	15
LOGAN	GARY L STOUT, TRUSTEE OF THE STOUT FAMILY TRUST	OSAGE EXPLORATION AND DEVELOPMENT INC	7/14/2011	2259	180	NW/4, E/2 SW/4, W/2 SW/4	17N	03W	15
LOGAN	JULIA SMITH TRUST, BARBARA A COGBURN AND MARK E BILLINGSLY, CO-TRUSTEES	OSAGE EXPLORATION AND DEVELOPMENT INC	7/19/2011	2264	169	SW/4	17N	03W	15
LOGAN	MICHAEL O CLANG, DEALING IN HIS SOLE AND SEPARATE PROPERTY	OSAGE EXPLORATION AND DEVELOPMENT INC	7/20/2011	2270	103	E/2 SW/4, W/2 SW/4	17N	03W	15
LOGAN	MOZART LLC, C/O C R BRAUCHLI	OSAGE EXPLORATION AND DEVELOPMENT INC	7/21/2011	2260	474	NW/4, E/2 SW/4	17N	03W	15
LOGAN	MIKE SANDERSON, A MARRIED MAN DEALING IN HIS SOLE AND SEPARATE PROPERTY	OSAGE EXPLORATION AND DEVELOPMENT INC	7/26/2011	2266	171	NW/4, E/2 SW/4, W/2 SW/4	17N	03W	15
LOGAN	CHARLES SCOTT SANDERSON, DEALING IN HIS SOLE AND SEPARATE PROPERTY	OSAGE EXPLORATION AND DEVELOPMENT INC	7/27/2011	2264	172	NW/4, E/2 SW/4, W/2 SW/4	17N	03W	15
LOGAN	DOUG SANDERSON, A MARRIED MAN DEALING IN HIS SOLE AND SEPARATE PROPERTY	OSAGE EXPLORATION AND DEVELOPMENT INC	7/27/2011	2262	176	NW/4, E/2 SW/4, W/2 SW/4	17N	03W	15
LOGAN	HAENNI LLC C/O RUDOLF METTLER	OSAGE EXPLORATION AND DEVELOPMENT INC	8/19/2011	2270	55	NW/4, E/2 SW/4	17N	03W	15
LOGAN	DOROTHY J COLE REVOCABLE LIVING TRUST, DOROTHY J COLE, SOLE TRUSTEE	OSAGE EXPLORATION AND DEVELOPMENT INC	12/5/2011	2287	131	SW/4	17N	03W	15
LOGAN	EMT LLC, AN OKLAHOMA LIMITED LIABILITY COMPANY	OSAGE EXPLORATION AND DEVELOPMENT INC	8/6/2012	2347	627	NW/4, E/2 SW/4	17N	03W	15
LOGAN	JONES-DAUBE MINERAL COMPANY	SENDERO LAND COMPANY LLC	11/16/2012	2378	530	SW/4	17N	03W	15
LOGAN	SUSAN SCRUGGS GUARDIAN OF JULIE WILLIAMS AKA JULIE R WILLIAMS	SENDERO LAND COMPANY LLC	12/3/2012	2378	526	SW/4	17N	03W	15
LOGAN	A HOWARD RICHARDS 1981 REVOCABLE TRUST DATED MAY 29, 1981, SUSAN LUCILE SCRUGGS, SUCCESSOR TRUSTEE	SENDERO LAND COMPANY LLC	12/3/2012	2378	522	E/2 SW/4	17N	03W	15
LOGAN	NATIONAL PIONEER OIL COMPANY PLLC	SENDERO LAND COMPANY LLC	1/3/2013	2386	257	NW/4, E/2 SW/4	17N	03W	15
LOGAN	OCC FP ORDER 605275	OSAGE EXPLORATION AND DEVELOPMENT INC	12/11/2012			ALL	17N	03W	16
LOGAN	BOBBY L DAVISON REVOCABLE LIVING TRUST, BOBBY L DAVISON AND MARIE E DAVISON AS CO-TRUSTEES	EASTON ENTERPRISES INC	12/6/2004	1829	369	SE/4	17N	03W	16
LOGAN	WAUNITA A SPURRIER, A MARRIED PERSON DEALING IN HER SEPARATE PROPERTY	EASTON ENTERPRISES INC	12/6/2004	1829	361	SE/4	17N	03W	16



I-2024-005467 Book 3312 Pg 557
06/06/2024 1:37pm Pg 0623-0618
Fee: \$208.00 Doc: \$0.00
Troy Cole - Logan County Clerk
State of OK

LOGAN	ROBERT DALE CHAMBERS AND TERESA J CHAMBERS	EASTON ENTERPRISES INC	12/6/2004	1829	363	SE/4	17N	03W	16
LOGAN	MARIE E DAVISON REVOCABLE LIVING TRUST, BOBBY L DAVISON AND MARIE E DAVISON, AS CO-TRUSTEES	EASTON ENTERPRISES INC	12/6/2004	1829	367	SE/4	17N	03W	16
LOGAN	OPAL FAYE CHAMBERS, A WIDOW, AND GERALD E CHAMBERS	EASTON ENTERPRISES INC	12/6/2004	1829	375	SE/4	17N	03W	16
LOGAN	ARTHUR J PLATT	EASTON ENTERPRISES INC	12/7/2004	1829	365	SE/4	17N	03W	16
LOGAN	PATRICIA HOPSON, A MARRIED WOMAN DEALING IN HER OWN PROPERTY	EASTON ENTERPRISES INC	12/7/2004	1829	371	SE/4	17N	03W	16
LOGAN	LUELLA JENKS, AS ATTORNEY-IN-FACT FOR VIOLA B ROGERS	EASTON ENTERPRISES INC	12/7/2004	1829	373	SE/4	17N	03W	16
LOGAN	KENNETH DELBERT CHAMBERS A/K/A KENNETH D CHAMBERS A/K/A KENNETH CHAMBERS REVOCABLE LIVING TRUST, KENNETH DELBERT CHAMBERS A/K/A KENNETH D CHAMBERS A/K/A KENNETH CHAMBERS, EXECUTIVE TRUSTEE	EASTON ENTERPRISES INC	12/10/2004	1829	377	SE/4	17N	03W	16
LOGAN	MARGARET EMMA CHAMBERS A/K/A MARGARET E CHAMBERS A/K/A MARGARET CHAMBERS REVOCABLE LIVING TRUST, MARGARET EMMA CHAMBERS A/K/A MARGARET E CHAMBERS A/K/A MARGARET CHAMBERS, EXECUTIVE TRUSTEE	EASTON ENTERPRISES INC	12/10/2004	1829	379	SE/4	17N	03W	16
LOGAN	PAMELA LEE HALVERSON, DEALING IN SOLE AND SEPARATE PROPERTY	PENN VIRGINIA MC ENERGY LLC	7/14/2008	2103	660	SW/4	17N	03W	16
LOGAN	LINDA RAE WILCOX, DEALING IN SOLE AND SEPARATE PROPERTY	PENN VIRGINIA MC ENERGY LLC	11/6/2008	2103	663	SW/4	17N	03W	16
LOGAN	CAROLYN S HEHN, A MARRIED WOMAN DEALING IN HER SOLE AND SEPARATE PROPERTY	EASTON ENTERPRISES INC	1/3/2010	2171	297	SE/4	17N	03W	16
LOGAN	THE CHARLES B WHEELER AND KATHLEEN J WHEELER TRUST	OSAGE EXPLORATION AND DEVELOPMENT INC	5/20/2011	2249	684	NE/4	17N	03W	16
LOGAN	MARGARET EMMA CHAMBERS REVOCABLE LIVING TRUST, DATED JULY 20, 1990, MARGARET EMMA CHAMBERS AND ROBERT MERLE CHAMBERS, CO-TRUSTEES	OSAGE EXPLORATION AND DEVELOPMENT INC	9/8/2011	2269	340	SW/4	17N	03W	16
LOGAN	KIMBERLY ELLISON A/K/A KIMBERLY A ELLISON A/K/A KIMBERLY ANN ELLISON, A SINGLE PERSON	OSAGE EXPLORATION AND DEVELOPMENT INC	9/18/2012	2359	322	NE/4	17N	03W	16



I-2024-005467 Book 3312 Pg 558
06/06/2024 1:37pm Pg 0523-0618
Fee: \$208.00 Doc: \$0.00
Troy Cole - Logan County Clerk
State of OK

LOGAN	PATRICIA BOCK, A/K/A PATRICIA J BOCK, A MARRIED PERSON DEALING IN HER SOLE AND SEPARATE PROPERTY	OSAGE EXPLORATION AND DEVELOPMENT INC	9/24/2012	2364	642	NE/4, LESS AND EXCEPT A TRACT OF LAND BEING PART OF THE NE/4 NE/4 OF SECTION 16-T17N-R3W, AND BEING PARTICULARLY DESCRIBED AS FOLLOWS: COMMENCING AT THE NE/C OF SAID NE/4, SAID POINT BEING THE POB; THENCE SOUTH 00°05'42" WEST A DISTANCE OF 879.80 FEET M/L, THENCE NORTH 89°54'01" WEST, A DISTANCE OF 371.50 FEET M/L, THENCE NORTH 00°00'10" EAST A DISTANCE OF 879.80 FEET M/L, THENCE SOUTH 89°54'00" A DISTANCE OF 370.00 FEET M/L TO THE POB	17N	03W	16
LOGAN	DEANA JEAN ELLISON GINN, A MARRIED PERSON DEALING IN HER SOLE AND SEPARATE PROPERTY	OSAGE EXPLORATION AND DEVELOPMENT INC	9/24/2012	2359	325	NE/4	17N	03W	16
LOGAN	JUDITH C ELLISON, A WIDOW	OSAGE EXPLORATION AND DEVELOPMENT INC	9/25/2012	2364	645	NE/4, LESS AND EXCEPT A TRACT OF LAND BEING PART OF THE NE/4 NE/4 OF SECTION 16-T17N-R3W, AND BEING PARTICULARLY DESCRIBED AS FOLLOWS: COMMENCING AT THE NE/C OF SAID NE/4, SAID POINT BEING THE POB; THENCE SOUTH 00°05'42" WEST A DISTANCE OF 879.80 FEET M/L, THENCE NORTH 89°54'01" WEST, A DISTANCE OF 371.50 FEET M/L, THENCE NORTH 00°00'10" EAST A DISTANCE OF 879.80 FEET M/L, THENCE SOUTH 89°54'00" A DISTANCE OF 370.00 FEET M/L TO THE POB	17N	03W	16
LOGAN	SHIRLEY ELLISON BLAIR, A MARRIED PERSON DEALING IN HER SOLE AND SEPARATE PROPERTY	OSAGE EXPLORATION AND DEVELOPMENT INC	9/28/2012	2364	648	NE/4	17N	03W	16



I-2024-005467 Book 3312 Pg 559
 06/06/2024 1:37pm Pg 0523-0618
 Fee: \$208.00 Doc: \$0.00
 Troy Cole - Logan County Clerk
 State of OK

LOGAN	DEBORAH MALATESTA A/K/A DEBORAH M MALATESTA, A SINGLE PERSON	OSAGE EXPLORATION AND DEVELOPMENT INC	10/2/2012	2368	117	NE/4, LESS AND EXCEPT A TRACT OF LAND BEING PART OF THE NE/4 NE/4 OF SECTION 16-T17N-R3W, AND BEING PARTICULARLY DESCRIBED AS FOLLOWS: COMMENCING AT THE NE/C OF SAID NE/4, SAID POINT BEING THE POB; THENCE SOUTH 00°05'42" WEST A DISTANCE OF 879.80 FEET M/L, THENCE NORTH 89°54'01" WEST, A DISTANCE OF 371.50 FEET M/L, THENCE NORTH 00°00'10" EAST A DISTANCE OF 879.80 FEET M/L, THENCE SOUTH 89°54'00" A DISTANCE OF 370.00 FEET M/L TO THE POB	17N	03W	16
LOGAN	QUANNA SUE ELLISON CRONISTER, A MARRIED PERSON DEALING IN HER SOLE AND SEPARATE PROPERTY	OSAGE EXPLORATION AND DEVELOPMENT INC	10/12/2012	2365	352	NE/4	17N	03W	16
LOGAN	ROY ELLISON, A MARRIED PERSON DEALING IN HIS SOLE AND SEPARATE PROPERTY	OSAGE EXPLORATION AND DEVELOPMENT INC	10/15/2012	2370	135	NE/4	17N	03W	16
LOGAN	OCC FP ORDER 607950	OSAGE EXPLORATION AND DEVELOPMENT INC	2/19/2013			ALL	17N	03W	17
LOGAN	JAMES DONALD AND JULIENNE MAYFIELD TRUST, DATED JULY 29, 2003, JAMES DONALD MAYFIELD AND JULIENNE MAYFIELD, TRUSTEES	OSAGE EXPLORATION AND DEVELOPMENT INC	4/2/2012	2312	43	NW/4	17N	03W	17
LOGAN	ROBERT L FILLMORE, A MARRIED PERSON DEALING WITH HIS SOLE AND SEPARATE PROPERTY	OSAGE EXPLORATION AND DEVELOPMENT INC	4/3/2012	2312	40	NE/4, LESS AND EXCEPT THE WEST 33 FEET	17N	03W	17
LOGAN	ROBERT EDWARD STOBAUGH AND HENRIETT STOBAUGH, HUSBAND AND WIFE	OSAGE EXPLORATION AND DEVELOPMENT INC	4/6/2012	2317	703	S/2 SE/4	17N	03W	17
LOGAN	ROBERT AND CHARLOTTE HUMPHRIS FAMILY TRUST, DATED DECEMBER 21, 1995, ROBERT HUMPHRIS SR, TRUSTEE	OSAGE EXPLORATION AND DEVELOPMENT INC	4/12/2012	2322	749	SW/4	17N	03W	17
LOGAN	ALBERT S YANCEY, III, TRUSTEE OF THE ALBERT S. YANCEY, III REVOCABLE TRUST, DATED SEPTEMBER 16, 1998	OSAGE EXPLORATION AND DEVELOPMENT INC	4/13/2012	2321	272	SW/4	17N	03W	17
LOGAN	REBECCA M EWING, A MARRIED PERSON DEALING IN HER SOLE AND SEPARATE PROPERTY	OSAGE EXPLORATION AND DEVELOPMENT INC	4/18/2012	2317	706	S/2 SE/4	17N	03W	17
LOGAN	RUSSELL RENTFRO, A MARRIED PERSON DEALING IN HIS SOLE AND SEPARATE PROPERTY	OSAGE EXPLORATION AND DEVELOPMENT INC	4/18/2012	2317	685	S/2 SE/4	17N	03W	17
LOGAN	GARY ELLIS, A SINGLE PERSON	OSAGE EXPLORATION AND DEVELOPMENT INC	4/20/2012	2317	682	NE/4, LESS AND EXCEPT THE WEST 33 FEET	17N	03W	17



I-2024-005467 Book 3312 Pg 560
06/06/2024 1:37pm Pg 0523-0618
Fee: \$208.00 Doc: \$0.00
Troy Cole - Logan County Clerk
State of OK

LOGAN	WILLIAM C ROTEN, JR., A MARRIED PERSON DEALING IN HIS SOLE AND SEPARATE PROPERTY	OSAGE EXPLORATION AND DEVELOPMENT INC	4/23/2012	2322	739	NW/4	17N	03W	17
LOGAN	VIRGINIA PETRI, A SINGLE PERSON, DAVID A SMITH, POWER OF ATTORNEY	OSAGE EXPLORATION AND DEVELOPMENT INC	5/2/2012	2322	742	N/2 SE/4	17N	03W	17
LOGAN	EDWARD J WILDERMAN, A SINGLE PERSON	OSAGE EXPLORATION AND DEVELOPMENT INC	5/2/2012	2320	21	NW/4	17N	03W	17
LOGAN	STEPHEN ELLIS BLEVINS AND CHARMAGNE M BLEVINS, HUSBAND AND WIFE	OSAGE EXPLORATION AND DEVELOPMENT INC	5/22/2012	2327	375	NE/4, LESS AND EXCEPT THE WEST 33 FEET	17N	03W	17
LOGAN	ROY PHILLIP BLEVINS AND ARLETA BLEVINS, HUSBAND AND WIFE	OSAGE EXPLORATION AND DEVELOPMENT INC	5/22/2012	2322	746	NE/4, LESS AND EXCEPT THE WEST 33 FEET	17N	03W	17
LOGAN	JAMES LYNN BLEVINS AND MARILYN J BLEVINS, HUSBAND AND WIFE	OSAGE EXPLORATION AND DEVELOPMENT INC	5/22/2012	2322	736	NE/4, LESS AND EXCEPT THE WEST 33 FEET	17N	03W	17
LOGAN	DAVID BRADFORD AND JANET L BRADFORD, CO-TRUSTEES OF THE SARAH ANN RYLAND TESTAMENTARY TRUST	OSAGE EXPLORATION AND DEVELOPMENT INC	6/6/2012	2331	179	NE/4, LESS AND EXCEPT THE WEST 33 FEET	17N	03W	17
LOGAN	WILLIAM DALE DOLAN A/K/A BILL DOLAN	OSAGE EXPLORATION AND DEVELOPMENT INC	6/11/2012	2333	77	NE/4, LESS AND EXCEPT THE WEST 33 FEET	17N	03W	17
LOGAN	THOMAS DEWAYNE O'NEAL, A SINGLE PERSON	OSAGE EXPLORATION AND DEVELOPMENT INC	6/12/2012	2351	482	SW/4	17N	03W	17
LOGAN	KEVIN CAMPBELL, A MARRIED PERSON DEALING IN HIS SOLE AND SEPARATE PROPERTY	OSAGE EXPLORATION AND DEVELOPMENT INC	6/13/2012	2329	693	NE/4, LESS AND EXCEPT THE WEST 33 FEET	17N	03W	17
LOGAN	DENISE K CAMPBELL, A SINGLE PERSON	OSAGE EXPLORATION AND DEVELOPMENT INC	6/13/2012	2329	696	NE/4, LESS AND EXCEPT THE WEST 33 FEET	17N	03W	17
LOGAN	E BARTH CAMPBELL, A SINGLE PERSON	OSAGE EXPLORATION AND DEVELOPMENT INC	6/13/2012	2329	699	NE/4, LESS AND EXCEPT THE WEST 33 FEET	17N	03W	17
LOGAN	MARTHA GARLAND, A WIDOW, MARTHA GLENNALIE COLEMAN, ATTORNEY-IN-FACT	OSAGE EXPLORATION AND DEVELOPMENT INC	7/6/2012	2343	15	SW/4	17N	03W	17
LOGAN	MARY STINE AKA MARY E STINE, A WIDOW	OSAGE EXPLORATION AND DEVELOPMENT INC	7/12/2012	2343	11	SW/4	17N	03W	17
LOGAN	WILLIAM B MCINTOSH AND JULIANA L MCINTOSH, HUSBAND AND WIFE	OSAGE EXPLORATION AND DEVELOPMENT INC	7/18/2012	2348	430	NW/4	17N	03W	17
LOGAN	JERRY D HOPSON	SENDERO LAND COMPANY LLC	2/18/2013	2403	139	N/2 SE/4	17N	03W	17
LOGAN	DANNY L HOPSON, A MARRIED PERSON DEALING IN HIS SOLE AND SEPARATE PROPERTY	SENDERO LAND COMPANY LLC	2/18/2013	2403	133	N/2 SE/4	17N	03W	17
LOGAN	RONALD M HOPSON, A MARRIED PERSON DEALING IN HIS SOLE AND SEPARATE PROPERTY	SENDERO LAND COMPANY LLC	2/18/2013	2403	130	N/2 SE/4	17N	03W	17
LOGAN	BEATRICE JANE FUGATE, A SINGLE PERSON	SENDERO LAND COMPANY LLC	2/18/2013	2403	127	N/2 SE/4	17N	03W	17



LOGAN	ARMENE V BENNETT, WIFE OF THOMAS KEITH BENNETT, DECEASED	SCOTT H FRITTS	8/26/1996	1406	691	SE/4	17N	03W	19
LOGAN	ULAH PITTS, WIFE OF WILLIAM L PITTS, DECEASED	SCOTT H FRITTS	8/27/1996	1406	693	SE/4	17N	03W	19
LOGAN	MARY E PITTS ESTATE	SCOTT H FRITTS	8/29/1996	1407	108	SE/4	17N	03W	19
LOGAN	MARIE BENNETT, WIFE OF DON B BENNETT, DECEASED	SCOTT H FRITTS	8/30/1996	1406	695	SE/4	17N	03W	19
LOGAN	R T BENNETT	SCOTT H FRITTS	8/31/1996	1407	106	SE/4	17N	03W	19
LOGAN	LINDA COCKLIN, HEIR OF VIRGINIA GRAHAM, DECEASED	EDWARD P O'BRIEN	2/20/1997	1448	548	SE/4	17N	03W	19
LOGAN	GINNY R STEELE, HEIR OF VIRGINIA GRAHAM, DECEASED	EDWARD P O'BRIEN	2/20/1997	1443	200	SE/4	17N	03W	19
LOGAN	JOHN GRAHAM, HEIR OF VIRGINIA GRAHAM, DECEASED	EDWARD P O'BRIEN	2/20/1997	1425	618	SE/4	17N	03W	19
LOGAN	ROBERT L PITTS (HEIR OF WILLIAM L PITTS, DECEASED) AND SHIRLEY B PITTS, HIS WIFE	EDWARD P O'BRIEN	2/20/1997	1421	635	SE/4	17N	03W	19
LOGAN	GERALD A BEECHER AND LUCY C BEECHER, HIS WIFE	EDWARD P O'BRIEN	2/20/1997	1421	128	SE/4	17N	03W	19
LOGAN	BOBBY DWAIN JONES	EDWARD P O'BRIEN	2/24/1997	1421	633	SE/4	17N	03W	19
LOGAN	DAVID W ZEILER ATTORNEY IN FACT FOR THE WALTER AND LOIS ZEILER TRUST, DATED MARCH 8, 1995	EDWARD P O'BRIEN	2/24/1997	1421	257	SE/4	17N	03W	19
LOGAN	MAPLE ALLISON, NEE PITTS, SOLE HEIR OF JOSEPH H PITTS, DECEASED	EDWARD P O'BRIEN	2/26/1997	1423	141	SE/4	17N	03W	19
LOGAN	GERALD A BEECHER AND LUCY C BEECHER, HIS WIFE	EDWARD P O'BRIEN	3/3/1997	1421	631	LOTS 3, 4, E/2 SW/4	17N	03W	19
LOGAN	DORLENE M BENNETT, A WIDOW, AND LOUIS B BENNETT, HEIRS OF OMAR RAY BENNETT, DECEASED	EDWARD P O'BRIEN	5/16/1998	1465	51	SE/4	17N	03W	19
LOGAN	RAY LEE BENNETT, HEIR OF OMAR RAY BENNETT, DECEASED	EDWARD P O'BRIEN	5/16/1998	1465	49	SE/4	17N	03W	19
LOGAN	WILLIAM E BENNETT, HEIR OF DELLA E BENNETT, DECEASED	EDWARD P O'BRIEN	5/22/1998	1465	53	SE/4	17N	03W	19
LOGAN	WILTOMA BALL, HEIR OF WILMA PENN STEPHENS, DECEASED; AND AS BENEFICIARY OF THE WILMA PENN STEPHENS REVOCABLE TRUSTS DATED AUGUST 3, 1990 AND JANUARY 27, 1993	EDWARD P O'BRIEN	3/27/1999	1499	8	LOTS 3, 4, E/2 SW/4	17N	03W	19
LOGAN	THE MARILYN SMITH BRANCH TRUST, MARILYN SMITH BRANCH, TRUSTEE	OSAGE EXPLORATION AND DEVELOPMENT INC	3/6/2012	2306	301	LOTS 1 (38.94 ACRES), 2 (39.82 ACRES), E/2 NW/4	17N	03W	19
LOGAN	THE SMITH FAMILY TRUST, MARILYN SMITH BRANCH, TRUSTEE	OSAGE EXPLORATION AND DEVELOPMENT INC	3/6/2012	2306	304	LOTS 1 (38.94 ACRES), 2 (39.82 ACRES), E/2 NW/4	17N	03W	19
LOGAN	OCC FP ORDER 608451	OSAGE EXPLORATION AND DEVELOPMENT INC	3/4/2013			ALL	17N	03W	20

1-2024-005467 Book 3312 Pg 562
 06/06/2024 1:37pm Pg 0623-0618
 Fee: \$208.00 Doc: \$0.00
 Troy Cole - Logan County Clerk
 State of OK



LOGAN	BRUCE MCCOY, DEALING IN SOLE AND SEPARATE PROPERTY	PENN VIRGINIA MC ENERGY LLC	7/21/2008	2088	157	SW/4	17N	03W	20
LOGAN	RODNEY MCCOY, DEALING IN SOLE AND SEPARATE PROPERTY	PENN VIRGINIA MC ENERGY LLC	7/21/2008	2086	53	SW/4	17N	03W	20
LOGAN	ANITA C NIEDERSTADT, DEALING IN SOLE AND SEPARATE PROPERTY	PENN VIRGINIA MC ENERGY LLC	7/21/2008	2086	56	SW/4	17N	03W	20
LOGAN	KENNETH C GRIFFIN JR FAMILY TRUST DATED MARCH 22, 2005, KENNETH C GRIFFIN JR AND LINDA S GRIFFIN, TRUSTEES	CINNAMON RESOURCES LLC	2/22/2012	2300	737	SE/4, LESS AND EXCEPT A STRIP OF LAND TWO (2) RODS WIDE ALONG AND OFF THE WEST SIDE SOLD TO LOGAN COUNTY	17N	03W	20
LOGAN	FLORENCE LOWDER, A SINGLE PERSON	OSAGE EXPLORATION AND DEVELOPMENT INC	4/23/2012	2318	496	S/2 SW/4, N/2 SW/4 LESS AND EXCEPT THE 1 ACRE OF LAND OFF THE NORTH SIDE OF THE W/2 OF THE SW/4 OF 20-19N-3W OF THE INDIAN MERIDIAN, DESCRIBED AS FOLLOWS: BEGINNING AT THE NORTHWEST CORNER OF SAID NW/4; THENCE SOUTH 2 RODS; THENCE EAST 80 RODS; THENCE NORTH 2 RODS TO THE NORTH LINE OF SAID SW/4; THENCE WEST ALONG THE NORTH LINE OF SAID SW/4 80 RODS TO THE POINT OF BEGINNING	17N	03W	20
LOGAN	LARUE FAMILY IRREVOCABLE TRUST DATED AUGUST 15TH, 2011, MARGARET M LARUE, TRUSTEE	OSAGE EXPLORATION AND DEVELOPMENT INC	5/7/2012	2323	1	S/2 SW/4, N/2 SW/4 LESS AND EXCEPT THE 1 ACRE OF LAND OFF THE NORTH SIDE OF THE W/2 OF THE SW/4 OF 20-19N-3W OF THE INDIAN MERIDIAN, DESCRIBED AS FOLLOWS: BEGINNING AT THE NORTHWEST CORNER OF SAID NW/4; THENCE SOUTH 2 RODS; THENCE EAST 80 RODS; THENCE NORTH 2 RODS TO THE NORTH LINE OF SAID SW/4; THENCE WEST ALONG THE NORTH LINE OF SAID SW/4 80 RODS TO THE POINT OF BEGINNING	17N	03W	20
LOGAN	KIGHTLINGER LLC	OSAGE EXPLORATION AND DEVELOPMENT INC	5/16/2012	2327	378	S/2 SW/4, SE/4	17N	03W	20

LOGAN	WILLIAM E MOODY A/K/A BILL MOODY, A SINGLE PERSON	OSAGE EXPLORATION AND DEVELOPMENT INC	5/21/2012	2333	85	S/2 SW/4, N/2 SW/4 LESS AND EXCEPT THE 1 ACRE OF LAND OFF THE NORTH SIDE OF THE W/2 OF THE SW/4 OF 20-19N-3W OF THE INDIAN MERIDIAN, DESCRIBED AS FOLLOWS: BEGINNING AT THE NORTHWEST CORNER OF SAID NW/4; THENCE SOUTH 2 RODS; THENCE EAST 80 RODS; THENCE NORTH 2 RODS TO THE NORTH LINE OF SAID SW/4; THENCE WEST ALONG THE NORTH LINE OF SAID SW/4 80 RODS TO THE POINT OF BEGINNING	17N	03W	20
LOGAN	OPAL BURCHFIELD, A SINGLE PERSON	OSAGE EXPLORATION AND DEVELOPMENT INC	5/21/2012	2327	63	S/2 SW/4, N/2 SW/4 LESS AND EXCEPT THE 1 ACRE OF LAND OFF THE NORTH SIDE OF THE W/2 OF THE SW/4 OF 20-19N-3W OF THE INDIAN MERIDIAN, DESCRIBED AS FOLLOWS: BEGINNING AT THE NORTHWEST CORNER OF SAID NW/4; THENCE SOUTH 2 RODS; THENCE EAST 80 RODS; THENCE NORTH 2 RODS TO THE NORTH LINE OF SAID SW/4; THENCE WEST ALONG THE NORTH LINE OF SAID SW/4 80 RODS TO THE POINT OF BEGINNING	17N	03W	20
LOGAN	ROCHELLE JOHNSON, A WIDOW	OSAGE EXPLORATION AND DEVELOPMENT INC	5/21/2012	2329	22	S/2 SW/4, N/2 SW/4 LESS AND EXCEPT THE 1 ACRE OF LAND OFF THE NORTH SIDE OF THE W/2 OF THE SW/4 OF 20-19N-3W OF THE INDIAN MERIDIAN, DESCRIBED AS FOLLOWS: BEGINNING AT THE NORTHWEST CORNER OF SAID NW/4; THENCE SOUTH 2 RODS; THENCE EAST 80 RODS; THENCE NORTH 2 RODS TO THE NORTH LINE OF SAID SW/4; THENCE WEST ALONG THE NORTH LINE OF SAID SW/4 80 RODS TO THE POINT OF BEGINNING	17N	03W	20



I-2024-005467 Book 3312 Pg 563
06/06/2024 1:37pm Pg 0623-0618
Fee: \$208.00 Doc: \$0.00
Troy Cole - Logan County Clerk
State of OK

I-2024-005467 Book 3312 Pg 564
 06/06/2024 1:37pm Pg 0623-0618
 Fee: \$208.00 Doc: \$0.00
 Troy Cole - Logan County Clerk
 State of OK

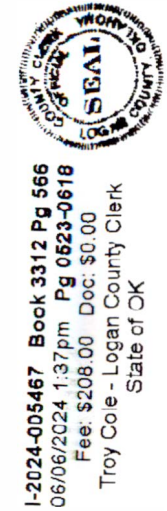


LOGAN	PAUL G BROWN, A MARRIED PERSON DEALING IN HIS SOLE AND SEPARATE PROPERTY	OSAGE EXPLORATION AND DEVELOPMENT INC	5/21/2012	2327	55	S/2 SW/4, N/2 SW/4 LESS AND EXCEPT THE 1 ACRE OF LAND OFF THE NORTH SIDE OF THE W/2 OF THE SW/4 OF 20-19N-3W OF THE INDIAN MERIDIAN, DESCRIBED AS FOLLOWS: BEGINNING AT THE NORTHWEST CORNER OF SAID NW/4; THENCE SOUTH 2 RODS; THENCE EAST 80 RODS; THENCE NORTH 2 RODS TO THE NORTH LINE OF SAID SW/4; THENCE WEST ALONG THE NORTH LINE OF SAID SW/4 80 RODS TO THE POINT OF BEGINNING	17N	03W	20
LOGAN	KAREN KAYE KING A/K/A KAREN KAYE KING-JOHNSON A/K/A KAREN K JOHNSON F/K/A KAREN KAYE JOHNSON, A MARRIED PERSON DEALING IN HER SOLE AND SEPARATE PROPERTY	OSAGE EXPLORATION AND DEVELOPMENT INC	6/4/2012	2337	159	SW/4 NW/4, 1 ACRE OF LAND OFF THE NORTH SIDE OF THE W2 OF THE SW/4 OF 20-17N-3W OF THE INDIAN MERIDIAN, DESCRIBED AS FOLLOWS: BEGINNING AT THE NORHTWEST CORNER OF SAID NW/4; THENCE SOUTH 2 RODS; THENCE EAST 80 RODS; THENCE NORTH 2 RODS TO THE NORTH LINE OF SAID SW/4; THENCE WEST ALONG THE NORTH LINE OF SAID SW/4 80 RODS TO THE POINT OF BEGINNING	17N	03W	20
LOGAN	BILL K HOAG, A MARRIED PERSON DEALING IN HIS SOLE AND SEPARATE PROPERTY	OSAGE EXPLORATION AND DEVELOPMENT INC	6/4/2012	2327	399	SE/4 NW/4	17N	03W	20
LOGAN	KELLIE E TERHUNE AND MATTHEW D TERHUNE, WIFE AND HUSBAND	OSAGE EXPLORATION AND DEVELOPMENT INC	6/4/2012	2331	183	NW/4 NW/4	17N	03W	20
LOGAN	TERRY C TERHUNE AND ROXANNE M TERHUNE, HUSBAND AND WIFE	OSAGE EXPLORATION AND DEVELOPMENT INC	6/4/2012	2329	702	NE/4 NW/4	17N	03W	20
LOGAN	MAY F TREES, A MARRIED PERSON DEALING IN HER SOLE AND SEPARATE PROPERTY	OSAGE EXPLORATION AND DEVELOPMENT INC	6/5/2012	2327	389	SE/4 NW/4	17N	03W	20
LOGAN	JANIE H SCOTT, A MARRIED PERSON DEALING IN HER SOLE AND SEPARATE PROPERTY	OSAGE EXPLORATION AND DEVELOPMENT INC	6/5/2012	2327	384	SE/4 NW/4	17N	03W	20
LOGAN	MARY H REID, AKA MARY M REID, AKA MARY MARGARET HOAG REID, A WIDOW	OSAGE EXPLORATION AND DEVELOPMENT INC	6/5/2012	2333	80	SE/4 NW/4	17N	03W	20
LOGAN	ANN E HOAG, A SINGLE PERSON	OSAGE EXPLORATION AND DEVELOPMENT INC	6/5/2012	2327	394	SE/4 NW/4	17N	03W	20
LOGAN	JENNIFER LOUISE DAVES, A SINGLE PERSON	OSAGE EXPLORATION AND DEVELOPMENT INC	6/11/2012	2329	707	SE/4 NW/4	17N	03W	20
LOGAN	CHARLES ALLEN COX, A MARRIED PERSON DEALING IN HIS SOLE AND SEPARATE PROPERTY	OSAGE EXPLORATION AND DEVELOPMENT INC	6/27/2012	2336	8	NE/4	17N	03W	20



I-2024-005467 Book 3312 Pg 565
 06/06/2024 1:37pm Pg 0623-0618
 Fee: \$208.00 Doc: \$0.00
 Troy Cole - Logan County Clerk
 State of OK

LOGAN	GARY WAYNE MCGUIRE, A MARRIED PERSON DEALING IN HIS SOLE AND SEPARATE PROPERTY	OSAGE EXPLORATION AND DEVELOPMENT INC	7/9/2012	2343	28	S/2 SW/4	17N	03W	20
LOGAN	FRANCES BRISCOE A/K/A FRANCES J BRISCOE, A SINGLE PERSON	OSAGE EXPLORATION AND DEVELOPMENT INC	10/9/2012	2372	136	S/2 SW/4, N/2 SW/4 LESS AND EXCEPT THE 1 ACRE OF LAND OFF THE NORTH SIDE OF THE W/2 OF THE SW/4 OF 20-19N-3W OF THE INDIAN MERIDIAN, DESCRIBED AS FOLLOWS: BEGINNING AT THE NORTHWEST CORNER OF SAID NW/4; THENCE SOUTH 2 RODS; THENCE EAST 80 RODS; THENCE NORTH 2 RODS TO THE NORTH LINE OF SAID SW/4; THENCE WEST ALONG THE NORTH LINE OF SAID SW/4 80 RODS TO THE POINT OF BEGINNING	17N	03W	20
LOGAN	ACTONIA GRACE WELDON NEAL F/K/A ACTONIA GRACE WELDON, A MARRIED PERSON DEALING IN HER SOLE AND SEPARATE PROPERTY	OSAGE EXPLORATION AND DEVELOPMENT INC	10/29/2012	2374	669	S/2 SW/4, N/2 SW/4, LESS AND EXCEPT A 1 ACRE TRACT OF LAND IN THE SW/4 DESCRIBED AS BEGINNING AT THE NORTHWEST CORNER OF THE SW/4 THENCE EAST ON THE NORTH LINE OF SAID QUARTER SECTION OF LAND 30 RODS, THENCE SOUTH 2 RODS, THENCE WEST ON A LINE PARALLEL TO THE NORTH LINE OF SAID QUARTER SECTION 80 RODS TO THE WEST LINE OF SAID QUARTER SECTION, THENCE NORTH 2 RODS TO THE POINT OF BEGINNING	17N	03W	20
LOGAN	NANCY S BLAKE, A MARRIED PERSON DEALING IN HER SOLE AND SEPARATE PROPERTY	OSAGE EXPLORATION AND DEVELOPMENT INC	10/30/2012	2372	144	NE/4, LESS AND EXCEPT A TRACT OF LAND TWO RODS WIDE ALONG AND OFF THE WEST SIDE OF THE NE/4	17N	03W	20
LOGAN	JETER REVOCABLE LIVING TRUST, RICHARD D JETER AND SHIRLEY A JETER, AS TRUSTEES	OSAGE EXPLORATION AND DEVELOPMENT INC	10/31/2012	2381	89	S/2 SW/4	17N	03W	20
LOGAN	ROBERT DEAN MCGUIRE, A SINGLE PERSON	OSAGE EXPLORATION AND DEVELOPMENT INC	10/31/2012	2372	140	S/2 SW/4	17N	03W	20
LOGAN	RONALD VON WILSON, A MARRIED PERSON DEALING IN HIS SOLE AND SEPARATE PROPERTY	SENDERO LAND COMPANY LLC	1/10/2013	2391	444	NE/4	17N	03W	20
LOGAN	TIMOTHY RAY WILSON, AKA TIM WILSON, A MARRIED PERSON DEALING IN HIS SOLE AND SEPARATE PROPERTY	SENDERO LAND COMPANY LLC	1/11/2013	2391	447	NE/4	17N	03W	20
LOGAN	ROBERT LELAND WILSON, A MARRIED PERSON DEALING IN HIS SOLE AND SEPARATE PROPERTY	SENDERO LAND COMPANY LLC	1/25/2013	2394	160	NE/4	17N	03W	20



I-2024-005467 Book 3312 Pg 566
 06/06/2024 1:37pm Pg 0523-0618
 Fee: \$208.00 Doc: \$0.00
 Troy Cole - Logan County Clerk
 State of OK

LOGAN	DAVID KIRK WILSON, A MARRIED PERSON DEALING IN HIS SOLE AND SEPARATE PROPERTY	SENDERO LAND COMPANY LLC	6/17/2013	2447	102	NE/4	17N	03W	20
LOGAN	DEL MICHAEL WILSON, A SINGLE PERSON	SENDERO LAND COMPANY LLC	6/17/2013	2447	99	NE/4	17N	03W	20
LOGAN	SHELL JEANNE SHORT, FKA SHELL JEANNE WILSON, A MARRIED PERSON DEALING IN HER SOLE AND SEPARATE PROPERTY	SENDERO LAND COMPANY LLC	7/26/2013	2450	497	NE/4	17N	03W	20
LOGAN	JON TODD WILSON	SENDERO LAND COMPANY LLC	7/26/2013	2450	500	NE/4, LESS AND EXCEPT A TRACT OF LAND TWO RODS WIDE ALONG AND OFF THE WEST SIDE OF THE NE/4	17N	03W	20
LOGAN	RICHARD GIL WILSON	SENDERO LAND COMPANY LLC	7/26/2013	2447	96	NE/4, LESS A TRACT OF LAND TWO RODS WIDE ALONG AND OFF THE WEST SIDE OF THE NE/4	17N	03W	20
LOGAN	JAMES A BROWN & DORIS BROWN, HUSBAND & WIFE, AND FRANK P BROWN & BERNICE A BROWN, HUSBAND & WIFE	DARNELL DRILLING INC	1/5/1983	932	90	NE/4	17N	03W	21
LOGAN	LORRAINE HUNDLEY	OSAGE EXPLORATION AND DEVELOPMENT INC	12/15/2010	2233	165	SE/4	17N	03W	21
LOGAN	PAUL BOYD	OSAGE EXPLORATION AND DEVELOPMENT INC	12/15/2010	2233	161	SE/4	17N	03W	21
LOGAN	MARGARET ANN FORD & RICHARD FORD, H/W AS JOINT TENANTS	OSAGE EXPLORATION AND DEVELOPMENT INC	1/18/2011	2233	163	SE/4	17N	03W	21
LOGAN	FERN ACTON C/O MAX ACTON, ATTORNEY-IN-FACT FOR FERN ACTON	OSAGE EXPLORATION AND DEVELOPMENT INC	1/18/2011	2237	532	NW/4	17N	03W	21
LOGAN	CAROL ANN TISHER	OSAGE EXPLORATION AND DEVELOPMENT INC	1/19/2011	2233	157	NW/4	17N	03W	21
LOGAN	ALLISON GLEE ROGGOW	OSAGE EXPLORATION AND DEVELOPMENT INC	1/19/2011	2237	526	NW/4	17N	03W	21
LOGAN	MARK KEVIN NELSON	OSAGE EXPLORATION AND DEVELOPMENT INC	1/19/2011	2233	159	NW/4	17N	03W	21
LOGAN	LLOYD D GOOCH JR	OSAGE EXPLORATION AND DEVELOPMENT INC	1/19/2011	2233	167	NW/4	17N	03W	21
LOGAN	HESTER M GOOCH	OSAGE EXPLORATION AND DEVELOPMENT INC	1/19/2011	2237	528	NW/4	17N	03W	21
LOGAN	KELLY DEAN MORRISETT AND LINDA MORRISETT, H/W	OSAGE EXPLORATION AND DEVELOPMENT INC	1/26/2011	2237	534	NW/4	17N	03W	21
LOGAN	JOHN W MORRISETT AND LEOTA J MORRISETT FAMILY REVOCABLE TRUST DATED 9/10/09, JOHN WENDELL MORRISETT AND LEOTA MARRISETT, INDIVIDUALLY AND AS TRUSTEES	OSAGE EXPLORATION AND DEVELOPMENT INC	1/26/2011	2237	530	NW/4	17N	03W	21
LOGAN	MARILYN SUE MEWHERTER	OSAGE EXPLORATION AND DEVELOPMENT INC	1/26/2011	2237	522	NW/4	17N	03W	21



I-2024-005467 Book 3312 Pg 567
06/06/2024 1:37pm Pg 0523-0618
Fee: \$208.00 Doc: \$0.00
Troy Cole - Logan County Clerk
State of OK

LOGAN	THOMAS LARRY MORRISSETT & JOHNNIE LEE MORRISSETT, H&W	OSAGE EXPLORATION AND DEVELOPMENT INC	2/11/2011	2237	524	NW/4	17N	03W	21
LOGAN	REOLA BRADEN	OSAGE EXPLORATION AND DEVELOPMENT INC	2/16/2011	2238	396	SE/4	17N	03W	21
LOGAN	CATHY M BAUGUSS A/K/A CATHY MCCLEERY BAUGUSS, A SINGLE PERSON	OSAGE EXPLORATION AND DEVELOPMENT INC	6/25/2012	2343	61	NW/4	17N	03W	21
LOGAN	KAREN L MCCLEERY A/K/A KAREN LYNN MCCLEERY, A SINGLE PERSON	OSAGE EXPLORATION AND DEVELOPMENT INC	6/25/2012	2343	49	NW/4	17N	03W	21
LOGAN	CRAIG LEE MCCLEERY, A MARRIED PERSON DEALING IN HIS SOLE AND SEPARATE PROPERTY	OSAGE EXPLORATION AND DEVELOPMENT INC	6/28/2012	2343	53	NW/4	17N	03W	21
LOGAN	JEFFREY DALE MCCLEERY, A MARRIED PERSON DEALING IN HIS SOLE AND SEPARATE PROPERTY	OSAGE EXPLORATION AND DEVELOPMENT INC	7/5/2012	2343	45	NW/4	17N	03W	21
LOGAN	JILL PAIGE HORSWELL, A MARRIED PERSON DEALING IN HER SOLE AND SPARATE PROPERTY	OSAGE EXPLORATION AND DEVELOPMENT INC	7/5/2012	2343	36	NW/4	17N	03W	21
LOGAN	JAY SCOTT MCCLEERY, A SINGLE PERSON	OSAGE EXPLORATION AND DEVELOPMENT INC	7/5/2012	2343	41	NW/4	17N	03W	21
LOGAN	PATRICIA BRUNER MCCLEERY, A WIDOW	OSAGE EXPLORATION AND DEVELOPMENT INC	7/5/2012	2343	32	NW/4	17N	03W	21
LOGAN	LEANN JENSEN, A MARRIED PERSON DEALING IN HER SOLD AND SEPARATE PROPERTY	OSAGE EXPLORATION AND DEVELOPMENT INC	7/16/2012	2346	198	NW/4	17N	03W	21
LOGAN	RICK Y EDWARD HAMILTON, A MARRIED PERSON DEALING IN HIS SOLE AND SEPARATE PROPERTY	OSAGE EXPLORATION AND DEVELOPMENT INC	7/16/2012	2346	194	NW/4	17N	03W	21
LOGAN	KIM RANAE ROLLINS, A MARRIED PERSON DEALING IN HER SOLE AND SEPARATE PROPERTY	OSAGE EXPLORATION AND DEVELOPMENT INC	7/16/2012	2349	533	NW/4	17N	03W	21
LOGAN	BILL ROTEN, JR., A MARRIED PERSON DEALING IN HIS SOLE AND SEPARATE PROPERTY	OSAGE EXPLORATION AND DEVELOPMENT INC	7/18/2012	2364	651	SW/4, LESS AND EXCEPT A TRACT DESCRIBED AS COMMENCING AT THE SOUTHWEST CORNER OF THE SW/4, THENCE NORTH 10 RODS, THENCE EAST 24 RODS, THENCE SOUTH 10 RODS, THENCE WEST 24 RODS TO THE POB, CONTAINING 1.5 ACRES, MORE OR LESS	17N	03W	21
LOGAN	LINDA JO BOWERS, POWER OF ATTORNEY FOR WILMA SPEAKS, A WIDOW	OSAGE EXPLORATION AND DEVELOPMENT INC	7/20/2012	2343	57	NW/4	17N	03W	21
LOGAN	WILLIAM JAMES PINES, A MARRIED PERSON DEALING IN HIS SOLE AND SEPARATE PROPERTY	OSAGE EXPLORATION AND DEVELOPMENT INC	7/23/2012	2346	205	SW/4	17N	03W	21
LOGAN	MICHAEL ROBERT PINES, A MARRIED PERSON DEALING IN HIS SOLE AND SEPARATE PROPERTY	OSAGE EXPLORATION AND DEVELOPMENT INC	8/2/2012	2346	202	SW/4	17N	03W	21



I-2024-005467 Book 3312 Pg 568
06/06/2024 1:37pm Pg 0523-0618
Fee: \$208.00 Doc: \$0.00
Troy Cole - Logan County Clerk
State of OK

LOGAN	HYDEN ASSET AND MINERAL COMPANY LLC, AN OKLAHOMA LIMITED LIABILITY COMPANY	OSAGE EXPLORATION AND DEVELOPMENT INC	8/2/2012	2351	486	SW/4	17N	03W	21
LOGAN	CLIFFORD W MOON, INDIVIDUALLY AND ATTORNEY IN FACT FOR DOROTHY E MOON, HUSBAND AND WIFE	OSAGE EXPLORATION AND DEVELOPMENT INC	8/2/2012	2347	631	SW/4	17N	03W	21
LOGAN	MARK KEVIN MCCLEERY, A SINGLE PERSON	OSAGE EXPLORATION AND DEVELOPMENT INC	8/6/2012	2365	355	NW/4	17N	03W	21
LOGAN	KAREN KAY WITT AKA KAREN KAY DODD WITT, A MARRIED PERSON DEALING IN HER SOLE AND SEPARATE PROPERTY	OSAGE EXPLORATION AND DEVELOPMENT INC	10/15/2012	2370	136	SW/4, LESS AND EXCEPT A TRACT DESCRIBED AS COMMENCING AT THE SOUTHWEST CORNER OF THE SW/4, THENCE NORTH 10 RODS, THENCE EAST 7 RODS, THENCE SOUTH 10 RODS, THENCE WEST 24 RODS TO THE POB, CONTAINING 1.5 ACRES, MORE OR LESS. A TRACT OF LAND LOCATED IN THE E/2 SW/4 DESCRIBED AS COMMENCING AT THE SOUTHEAST CORNER OF SAID E/2 SW/4, THENCE NORTH 00 DEGREES 3'54" EAST, 160.00 FEET ALONG THE EAST LINE OF THE E/2 SW/4 TO THE POB, THENCE NORTH 89 DEGREES 51'06" WEST, 255.00 FEET, THENCE NORTH 00 DEGREES 16'16" EAST, 828.95 FEET, THENCE SOUTH 89 DEGREES 46'10" WEST, 175.27 FEET, THENCE NORTH 01 DEGREES 07'20" EAST, 420.28 FEET, THENCE SOUTH 89 DEGREES 51'06" EAST, 426.79 FEET, THENCE SOUTH 00 DEGREES 23'53" WEST ALONG THE EAST LINE OF SAID E/2 SW/4 1248.02 FEET TO THE POB, CONTAINING 9.0 ACRES, MORE OR LESS; AND A TRACT DESCRIBED AS COMMENCING AT THE SOUTHEAST CORNER OF THE E/2 SW/4, THENCE SOUTH 89 DEGREES 54'00" WEST, 255.00 FEET, THENCE NORTH 00 DEGREES 3'53" EAST, 160.0 FEET, THENCE NORTH 89 DEGREES 54'00" EAST, 255.00 FEET, THENCE SOUTH 00 DEGREES 3'53" WEST,	17N	03W	21



I-2024-005467 Book 3312 Pg 569
06/06/2024 1:37pm Pg 0523-0618
Fee: \$208.00 Doc: \$0.00
Troy Cole - Logan County Clerk
State of OK

LOGAN	SACHEM RESOURCES CORPORATION	OSAGE EXPLORATION AND DEVELOPMENT INC	10/24/2012	2370	677	SW/4, LESS AND EXCEPT A TRACT DESCRIBED AS COMMENCING AT THE SW/C OF THE SW/4, THENCE NORTH 10 RODS, THENCE EAST 4 RODS, THENCE SOUTH 10 RODS, THENCE WEST 4 RODS TO THE POB AND A TRACT OF LAND LOCATED IN THE E/2 SW/4 DESCRIBED AS COMMENCING AT THE SE/C OF SAID E/2 SW/4, THENCE N00DEG 23'54"E, 160.00' ALONG THE EAST LINE OF THE E/2 SW/4 TO THE POB, THENCE N89 DEG51'06"W, 255.00', THENCE N00DEG16'16"E, 828.95', THENCE S89DEG46'10"W, 175.27', THENCE N01DEG07'20"E, 420.28', THENCE S89DEG51'06"E, 426.79', THENCE S00DEG46'23'53"W ALONG THE EAST LINE OF SAID E/2 SW/4 1248.02' TO THE POB AND A TRACT DESCRIBED AS COMMENCING AT THE SE/C OF THE E/2 SW/4, THENCE S89DEG54'00"W, 255.00', THENCE N00DEG3'53"E, 160.0', THENCE N89DEG54'00"E, 255.00', THENCE	17N	03W	21
-------	------------------------------	---------------------------------------	------------	------	-----	---	-----	-----	----



I-2024-005467 Book 3312 Pg 570
 06/06/2024 1:37pm Pg 0523-0618
 Fee: \$208.00 Doc: \$0.00
 Troy Cole - Logan County Clerk
 State of OK

LOGAN	ACTONIA GRACE WELDON NEAL, A MARRIED PERSON DEALING IN HER SOLE AND SEPARATE PROPERTY	OSAGE EXPLORATION AND DEVELOPMENT INC	10/29/2012	2374	672	SW/4, LESS AND EXCEPT A TRACT DESCRIBED AS COMMENCING AT THE SOUTHWEST CORNER OF THE SW/4, THENCE NORTH 10 RODS, THENCE EAST 34 RODS, THENCE SOUTH 10 RODS, THENCE WEST 24 RODS TO THE POB; AND A TRACT OF LAND LOCATED IN THE E/2 SW/4 DESCRIBED AS COMMENCING AT THE SOUTHEAST CORNER OF SAID E/2 SW/4, THENCE N00°23'54" EAST, 160.00' ALONG THE EAST LINE OF THE E/2 SW/4 TO THE POB, THENCE N89°51'06" WEST, 255.00', THENCE N00°16'16" EAST, 828.95', THENCE S89°46'10" WEST, 175.27", THENCE N01°07'20" EAST, 420.28", THENCE S89°51'06" EAST, 426.79', THENCE S00°23'53" WEST ALONG THE EAST LINE OF SAID E/2 SW/4 1248.02' TO THE POB. AND A TRACT DESCRIBED AS COMMENCING AT THE SOUTHEAST CORNER OF THE E/2 SW/4, THENCE S89°54'00" WEST, 255.00', THENCE N00°23'53" EAST, 160', THENCE N89°54'00" EAST, 255.00', THENCE S00°23'53" WEST, 160.00' TO THE POB	17N	03W	21
LOGAN	MARGOT SUE MOORE A/K/A MARGOT MOORE F/K/A MARGOT GRANT F/K/A MARGOT SUE GRANT, A MARRIED PERSON DEALING IN HER SOLE AND SEPARATE PROPERTY	SENDERO LAND COMPANY LLC	11/19/2012	2378	533	SW/4	17N	03W	21
LOGAN	CHARLES E GRADY III AND NICOLA DAYNES GRADY, HUSBAND AND WIFE	OSAGE EXPLORATION AND DEVELOPMENT INC	6/9/2011	2254	96	E/2 SW/4	17N	03W	25
LOGAN	LAWRENCE O COBURN & JUDY F COBURN, HUSBAND AND WIFE	OSAGE EXPLORATION AND DEVELOPMENT INC	6/10/2011	2253	122	NW/4	17N	03W	25
LOGAN	MARTHA L MUNSON AND MICHELE L LUTTRELL AS JOINT TENANTS	OSAGE EXPLORATION AND DEVELOPMENT INC	6/28/2011	2259	188	NE/4	17N	03W	25
LOGAN	LARRY H ALLISON, DEALING IN HIS SOLE AND SEPARATE PROPERTY	OSAGE EXPLORATION AND DEVELOPMENT INC	6/28/2011	2259	190	NE/4	17N	03W	25
LOGAN	DEBORAH L CLEEK AND CLIFFORD R CLEEK AS JOINT TENANTS	OSAGE EXPLORATION AND DEVELOPMENT INC	7/6/2011	2260	459	N/2 SE/4	17N	03W	25
LOGAN	NORVALD STEVE LEKVA, DEALING IN HIS SOLE AND SEPARATE PROPERTY	OSAGE EXPLORATION AND DEVELOPMENT INC	7/11/2011	2259	186	N/2 SE/4	17N	03W	25
LOGAN	DEBORAH KAY BARTON, DEALING IN HER SOLE AND SEPARATE PROPERTY	OSAGE EXPLORATION AND DEVELOPMENT INC	7/21/2011	2261	681	NE/4	17N	03W	25



I-2024-005467 Book 3312 Pg 571
06/06/2024 1:37pm Pg 0523-0618
Fee: \$208.00 Doc: \$0.00
Troy Cole - Logan County Clerk
State of OK

LOGAN	JAMES ORVILLE ROPER, LIFE ESTATE	OSAGE EXPLORATION AND DEVELOPMENT INC	8/1/2011	2260	657	W/2 SW/4	17N	03W	25
LOGAN	DON SAMUEL DAVIS AND JUTTA M DAVIS AS JOINT TENANTS	OSAGE EXPLORATION AND DEVELOPMENT INC	8/12/2011	2265	719	NE/4	17N	03W	25
LOGAN	ROBERTA I HOLLEN, DEALING IN HER SOLE AND SEPARATE PROPERTY	OSAGE EXPLORATION AND DEVELOPMENT INC	12/21/2011	2289	577	NE/4	17N	03W	25
LOGAN	DARYL M REESER, DEALING IN HIS SOLE AND SEPARATE PROPERTY	OSAGE EXPLORATION AND DEVELOPMENT INC	12/21/2011	2289	575	NE/4	17N	03W	25
LOGAN	THE CAMP-ALLISON LEGACY LLC, AN OKLAHOMA LIMITED LIABILITY COMPANY	OSAGE EXPLORATION AND DEVELOPMENT INC	3/14/2012	2306	43	NE/4	17N	03W	25
LOGAN	KIGHTLINGER LLC	OSAGE EXPLORATION AND DEVELOPMENT INC	5/16/2012	2327	414	N/2 SE/4	17N	03W	25
LOGAN	ELMER J WHITE, DEALING IN HIS SOLE AND SEPARATE PROPERTY	OSAGE EXPLORATION AND DEVELOPMENT INC	8/30/2012	2355	645	N/2 SE/4	17N	03W	25
LOGAN	ARLEENE G WHITE	OSAGE EXPLORATION AND DEVELOPMENT INC	10/19/2012	2366	74	N/2 SE/4	17N	03W	25
LOGAN	ELAINE K HUFFER, DEALING IN HER SOLE AND SEPARATE PROPERTY	OSAGE EXPLORATION AND DEVELOPMENT INC	10/19/2012	2368	560	N/2 SE/4	17N	03W	25
LOGAN	DORIS J NELSON TRUST DATED MAY 24, 2010, DORIS J NELSON, TRUSTEE	SENDERO LAND COMPANY LLC	11/27/2012	2379	362	S/2 SE/4	17N	03W	25
LOGAN	MERLYN V NELSON, A MARRIED PERSON DEALING IN HIS SOLE AND SEPARATE PROPERTY	SENDERO LAND COMPANY LLC	7/17/2013	2434	172	S/2 SE/4	17N	03W	25
LOGAN	KATHLEEN TONTZ WHEELER AKA KATHLEEN J WHEELER AND CHARLES B WHEELER, WIFE AND HUSBAND	OSAGE EXPLORATION AND DEVELOPMENT INC	10/27/2011	2293	742	N/2 SE/4, SE/4 SE/4, LESS AND EXCEPT N/2 SE/4 SE/4, AND LESS AND EXCEPT 2.8697 ACRES OUT OF A 3.65 ACRE TRACT, DESCRIBED AS FOLLOWS: BEGINNING AT A POINT ON THE SOUTH LINE OF SECTION 6-17N-03W OF THE INDIAN MERIDIAN, A DISTANCE OF 188 FEET EAST OF THE SOUTHWEST CORNER OF THE W/2 SE/4 SE/4 OF SAID SECTION 26; THENCE NORTH AND PARALLEL WITH THE WEST LINE OF SAID W/2 SE/4 SE/4 OF SAID SECTION 26, A DISTANCE OF 264 FEET; THENCE EAST A DISTANCE OF 176 FEET; THENCE N42.00E A DISTANCE OF 181 FEET; THENCE EAST A DISTANCE OF 180 FEET; THENCE SOUTH A DISTANCE OF 400 FEET; THENCE WEST A DISTANCE OF 473.75 FEET, TO THE POINT OF BEGINNING	17N	03W	26
LOGAN	JACQUELINE DELORES WILLIAMS HOLMAN, A MARRIED PERSON DEALING IN HER SOLE AND SEPARATE PROPERTY	OSAGE EXPLORATION AND DEVELOPMENT INC	10/31/2011	2283	614	SW/4, SW/4 SE/4	17N	03W	26



I-2024-005467 Book 3312 Pg 572
 06/06/2024 1:37pm Pg 0523-0618
 Fee: \$208.00 Doc: \$0.00
 Troy Cole - Logan County Clerk
 State of OK

LOGAN	CAROL MARIE WILLIAMS HIDER, A SINGLE PERSON	OSAGE EXPLORATION AND DEVELOPMENT INC	10/31/2011	2283	611	SW/4, SW/4 SE/4	17N	03W	26
LOGAN	CHARLES MARCELLUS WILLIAMS, A MARRIED PERSON DEALING IN HIS SOLE AND SEPARATE PROPERTY	OSAGE EXPLORATION AND DEVELOPMENT INC	10/31/2011	2283	608	SW/4, SW/4 SE/4	17N	03W	26
LOGAN	THE LOTTIE MAPPE 1980 TRUST, MICHAEL E MAPPE AND SANDRA MAPPE JAYNE CO-TRUSTEES	OSAGE EXPLORATION AND DEVELOPMENT INC	11/1/2011	2283	620	E/2 NW/4, NW/4 SE/4	17N	03W	26
LOGAN	JARRETTA MEEKER, A WIDOW	OSAGE EXPLORATION AND DEVELOPMENT INC	12/22/2011	2297	609	N/2 NE/4	17N	03W	26
LOGAN	JOHNNIE F MEEKER, A MARRIED PERSON DEALING IN HIS SOLE AND SEPARATE PROPERTY	OSAGE EXPLORATION AND DEVELOPMENT INC	3/23/2012	2316	209	N/2 NE/4	17N	03W	26
LOGAN	MARLO MARIE MEEKER A/K/A MARLO CRECELIUS, A MARRIED PERSON DEALING IN HER SOLE AND SEPARATE PROPERTY	OSAGE EXPLORATION AND DEVELOPMENT INC	3/23/2012	2309	652	E/2 NE/4	17N	03W	26
LOGAN	BERTHA MEEKER HARRISON, DONNA R UNRUH, POWER OF ATTORNEY	OSAGE EXPLORATION AND DEVELOPMENT INC	5/7/2012	2318	470	N/2 NE/4	17N	03W	26
LOGAN	PATRICIA GRAYSON	JEFF AND CAROL HIRZEL FAMILY TRUST DATED FEBRUARY 1, 2012	5/20/2012	2367	280	N/2 NE/4	17N	03W	26
LOGAN	JOHNNIE MAE CULBERSON, A SINGLE WOMAN	CHESAPEAKE EXPLORATION LLC	5/25/2012	2331	598	E/2 N/2 NE/4, A/K/A NE/4 NE/4	17N	03W	26
LOGAN	HESTER M GOOCH, A WIDOW	OSAGE EXPLORATION AND DEVELOPMENT INC	7/27/2012	2343	78	S/2 NE/4	17N	03W	26
LOGAN	FARMERS ROYALTY COMPANY	OSAGE EXPLORATION AND DEVELOPMENT INC	8/20/2012	2351	494	SW/4 NW/4, NW/4 NW/4	17N	03W	26
LOGAN	FARMERS ROYALTY COMPANY	OSAGE EXPLORATION AND DEVELOPMENT INC	8/20/2012	2351	491	E/2 NW/4, PART OF THE NW/4 DESCRIBED AS BEGINNING AT A POINT AT THE NORTHEAST CORNER OF THE NW/4, THENCE SOUTH 517 FEET; THENCE WEST 983 FEET; THENCE NORTH 517 FEET, THENCE EAST 983 FEET, TO THE POINT OF BEGINNING OF SECTION 26-17N-3W AND CONTAINING 80.00 ACRES, MORE OR LESS	17N	03W	26
LOGAN	KATHLEEN D RIVERA, A SINGLE PERSON	OSAGE EXPLORATION AND DEVELOPMENT INC	8/21/2012	2349	292	N/2 NE/4	17N	03W	26
LOGAN	LOREE J STOCKARD, A MARRIED PERSON DEALING IN HER SOLE AND SEPARATE PROPERTY	OSAGE EXPLORATION AND DEVELOPMENT INC	8/21/2012	2349	288	N/2 NE/4	17N	03W	26
LOGAN	MILAM SONS MINERALS, LLC, JOHN B MILAM, MANAGER	OSAGE EXPLORATION AND DEVELOPMENT INC	9/5/2012	357	78	E/2 NW/4, W/2 NW/4 INSOFAR AS COVERING DEPTHS BELOW 5075 FEET TO THE CENTER OF THE EARTH	17N	03W	26
LOGAN	PEC MINERALS LP	OSAGE EXPLORATION AND DEVELOPMENT INC	10/16/2012	2368	113	NW/4 SE/4, NE/4 SE/4	17N	03W	26



I-2024-005467 Book 3312 Pg 573
 06/06/2024 1:37pm Pg 0523-0618
 Fee: \$208.00 Doc: \$0.00
 Troy Cole - Logan County Clerk
 State of OK

LOGAN	MERLYN V NELSON, A MARRIED PERSON DEALING IN HIS SOLE AND SEPARATE PROPERTY	SENDERO LAND COMPANY LLC	11/9/2012	2378	544	S/2 NE/4	17N	03W	26
LOGAN	JIL JILLSON	OSAGE EXPLORATION AND DEVELOPMENT INC	12/2/2010	2228	274	N/2 NE/4	17N	03W	28
LOGAN	JAN HERNANDEZ, FORMERLY KNOWN AS JAN COOK	OSAGE EXPLORATION AND DEVELOPMENT INC	12/2/2010	2228	268	N/2 NE/4	17N	03W	28
LOGAN	JIMMIE C HATFIELD AND RETHA HATFIELD LIVING TRUST, DATED 10/30/2000, JIMMIE C HATFIELD AND RETHA HATFIELD, TRUSTEES	OSAGE EXPLORATION AND DEVELOPMENT INC	12/2/2010	2228	270	N/2 NE/4	17N	03W	28
LOGAN	SANDI WOOLDRIDGE	OSAGE EXPLORATION AND DEVELOPMENT INC	12/2/2010	2228	266	N/2 NE/4	17N	03W	28
LOGAN	SCOTT SANDERSON	OSAGE EXPLORATION AND DEVELOPMENT INC	12/3/2010	2233	171	N/2 NE/4	17N	03W	28
LOGAN	MIKE SANDERSON	OSAGE EXPLORATION AND DEVELOPMENT INC	12/3/2010	2228	264	N/2 NE/4	17N	03W	28
LOGAN	DOUG SANDERSON	OSAGE EXPLORATION AND DEVELOPMENT INC	12/3/2010	2228	272	N/2 NE/4	17N	03W	28
LOGAN	MARY BAIRD & CHARLES BAIRD, JOINT TENANTS	OSAGE EXPLORATION AND DEVELOPMENT INC	12/13/2010	2233	173	S/2 NE/4, SE/4	17N	03W	28
LOGAN	ROSE SPARKS C/O RUTH DIANE ROBERTS	OSAGE EXPLORATION AND DEVELOPMENT INC	12/17/2010	2237	536	W/2	17N	03W	28
LOGAN	RUTH DIANE ROBERTS	OSAGE EXPLORATION AND DEVELOPMENT INC	12/17/2010	2237	539	W/2	17N	03W	28
LOGAN	JO LAVERNE ANDERSON 1992 REVOCABLE TRUST AGREEMENT, DATED 9/17/1992, JO LAVERNE ANDERSON, TRUSTEE	OSAGE EXPLORATION AND DEVELOPMENT INC	1/13/2011	2233	178	W/2	17N	03W	28
LOGAN	DUANE MCGUIRE AND JUDY MCGUIRE, H/W AS JOINT TENANTS	OSAGE EXPLORATION AND DEVELOPMENT INC	1/17/2011	2233	175	W/2	17N	03W	28
LOGAN	WILLIAM C ROTEN JR	OSAGE EXPLORATION AND DEVELOPMENT INC	2/8/2011	2238	390	W/2	17N	03W	28
LOGAN	GLORIA GAY NELSON REVOCABLE LIVING TRUST, GLORIA GAY NELSON, INDIVIDUALLY AND AS TRUSTEE	OSAGE EXPLORATION AND DEVELOPMENT INC	12/3/2011	2233	169	S/2 NE/4, SE/4	17N	03W	28
LOGAN	FERRELL OIL CO LLC	SENDERO LAND COMPANY LLC	4/29/2013	2439	162	S/2 NE/4, SE/4	17N	03W	28
LOGAN	MAP2012-OK, AN OKLAHOMA GENERAL PARTNERSHIP	SENDERO LAND COMPANY LLC	5/16/2013	2422	481	S/2 NE/4, SE/4	17N	03W	28
LOGAN	PIEDRA MINERALS LLC	SENDERO LAND COMPANY LLC	5/16/2013	2427	247	S/2 NE/4, SE/4	17N	03W	28
LOGAN	VIVIAN A. TONTZ	OSAGE EXPLORATION AND DEVELOPMENT INC	11/5/2010	2228	282	SE/4	17N	03W	29
LOGAN	ROSALIE TONTZ RAHE, TRUSTEE OF THE ROSALIE V. RAHE TRUST	OSAGE EXPLORATION AND DEVELOPMENT INC	11/17/2010	2228	276	SE/4	17N	03W	29
LOGAN	RUTH TONTZ MCGUIRE	OSAGE EXPLORATION AND DEVELOPMENT INC	11/17/2010	2228	280	SE/4	17N	03W	29

LOGAN	THE JONES FAMILY REVOCABLE TRUST DATED THE 13TH DAY OF JUNE, 2000	OSAGE EXPLORATION AND DEVELOPMENT INC	11/17/2010	2228	286	SE/4	17N	03W	29
LOGAN	JAMES WOLF	OSAGE EXPLORATION AND DEVELOPMENT INC	11/17/2010	2228	288	PART OF THE SW/4 BEGINNING AT THE NW/C OF THE SW/4 THENCE SOUTH 865.95', EAST 179', SOUTH 486.70', WEST 179', SOUTH 1272.54' TO THE SW/C SW/4, EAST 1759.06', NORTH 2623.32' TO THE NORTH LINE OF THE SW/4, WEST 1763.30 TO POINT OF BEGINNING (POB) AND PROCEEDING FROM THE SE/4 SW/4 SW/4 SW/4 WEST 125' TO POB, NORTH 355', WEST 190' SOUTH 355', EAST 190' TO POB & PART OF THE SW/4 BEGINNING AT THE SW/C OF SW/4, E 1759.06' TO POB, THENCE E 880.27', N 2622.39', W 882.41' S 2623.32' TO POB & A TRACT IN THE SW/4; FROM NW/C SW/4, S 865.95' TO POB, THENCE E 179', S 486.70', W 179', N 486.70' TO POB & A TRACT IN THE SW/4 SW/4 SW/4 SW/4, 355" TO POB	17N	03W	29
LOGAN	NORMA JEAN TERRELL	OSAGE EXPLORATION AND DEVELOPMENT INC	11/17/2010	2228	645	PART OF THE SW/4 BEGINNING AT THE NW/C OF THE SW/4 THENCE SOUTH 865.95', EAST 179', SOUTH 486.70', WEST 179', SOUTH 1272.54' TO THE SW/C SW/4, EAST 1759.06', NORTH 2623.32' TO THE NORTH LINE OF THE SW/4, WEST 1763.30 TO POINT OF BEGINNING (POB) AND PROCEEDING FROM THE SE/4 SW/4 SW/4 SW/4 WEST 125' TO POB, NORTH 355', WEST 190' SOUTH 355', EAST 190' TO POB & PART OF THE SW/4 BEGINNING AT THE SW/C OF SW/4, E 1759.06' TO POB, THENCE E 880.27', N 2622.39', W 882.41' S 2623.32' TO POB	17N	03W	29



I-2024-005467 Book 3312 Pg 574
 06/06/2024 1:37pm Pg 0623-0618
 Fee: \$208.00 Doc: \$0.00
 Troy Cole - Logan County Clerk
 State of OK



I-2024-005467 Book 3312 Pg 575
 06/06/2024 1:37pm Pg 0523-0618
 Fee: \$208.00 Doc: \$0.00
 Troy Cole - Logan County Clerk
 State of OK

LOGAN	TERRI LYNN COOK	OSAGE EXPLORATION AND DEVELOPMENT INC	11/17/2010	2228	284	PART OF THE SW/4 BEGINNING AT THE NW/C OF THE SW/4 THENCE SOUTH 865.95', EAST 179', SOUTH 486.70', WEST 179', SOUTH 1272.54' TO THE SW/C SW/4, EAST 1759.06', NORTH 2623.32' TO THE NORTH LINE OF THE SW/4, WEST 1763.30 TO POINT OF BEGINNING (POB) AND PROCEEDING FROM THE SE/4 SW/4 SW/4 SW/4 WEST 125' TO POB, NORTH 355', WEST 190' SOUTH 355', EAST 190' TO POB & PART OF THE SW/4 BEGINNING AT THE SW/C OF SW/4, E 1759.06' TO POB, THENCE E 880.27', N 2622.39', W 882.41' S 2623.32' TO POB	17N	03W	29
LOGAN	JOHN W MORRISETT AND LEOTA J MORRISETT, INDIVIDUALLY AND AS TRUSTEES OF THE JOHN W MORRISETT AND LEOTA J MORRISETT FAMILY REVOCABLE LIVING TRUST, DATED SEPTEMBER 9, 2009	OSAGE EXPLORATION AND DEVELOPMENT INC	11/22/2010	2228	278	NW/4; LESS AND EXCEPT A TRACT BEGINNING IN THE NW CORNER OF THE NW/4, THENCE S 1413.40', E 801.30', N 1413.40', W 801.30' TO POB & A TRACT BEGINNING IN THE NW CORNER OF THE NW/4 THENCE S 1413.40', E 801.30', N 1413.40' W 801.30' TO POB	17N	03W	29
LOGAN	RUSSELL POLLARD AND PATSY POLLARD, H/W	OSAGE EXPLORATION AND DEVELOPMENT INC	8/12/2011	2276	119	NE/4	17N	03W	29
LOGAN	KIRK SUTTON AND MIRIAM SUTTON	OSAGE EXPLORATION AND DEVELOPMENT INC	8/12/2011	2269	145	TRACT IN SW/4; FROM NW/C SW/4, S 865.95' TO POB, THENCE E 179', S 486.70', W 179', N 486.70' TO POB	17N	03W	29
LOGAN	MARGARET LA RUE	OSAGE EXPLORATION AND DEVELOPMENT INC	8/23/2011	2272	637	NE/4	17N	03W	29
LOGAN	FRANCES BRISCOE	OSAGE EXPLORATION AND DEVELOPMENT INC	8/26/2011	2272	639	NE/4	17N	03W	29
LOGAN	FLORENCE LOWDER	OSAGE EXPLORATION AND DEVELOPMENT INC	8/28/2011	2272	641	NE/4	17N	03W	29
LOGAN	MANUEL, SEGURA	OSAGE EXPLORATION AND DEVELOPMENT INC	8/29/2011	2272	643	A TRACT IN THE SW/4 SW/4 SW/4 SW/4, 355' X 190'	17N	03W	29
LOGAN	THE DAVID FLETCHER MCGUIRE AND FRANCIS MCGUIRE LIVING TRUST	OSAGE EXPLORATION AND DEVELOPMENT INC	11/15/2011	2288	379	NE/4	17N	03W	29
LOGAN	OPAL BURCHFIELD, A SINGLE PERSON, DAVID BURCHFIELD A/K/A DAVID W BURCHFIELD, ATTORNEY IN FACT	OSAGE EXPLORATION AND DEVELOPMENT INC	8/15/2012	2351	504	NE/4	17N	03W	29
LOGAN	WILLIAM E MOODY, A SINGLE PERSON	OSAGE EXPLORATION AND DEVELOPMENT INC	8/15/2012	2351	4997	NE/4	17N	03W	29
LOGAN	PAUL G BROWN, A MARRIED PERSON DEALING IN HIS SOLE AND SEPARATE PROPERTY	OSAGE EXPLORATION AND DEVELOPMENT INC	8/15/2012	2351	501	NE/4	17N	03W	29
LOGAN	ROCHELLE JOHNSON, A WIDOW	OSAGE EXPLORATION AND DEVELOPMENT INC	8/15/2012	2354	215	NE/4	17N	03W	29

I-2024-005467 Book 3312 Pg 576
 06/06/2024 1:37pm Pg 0523-0618
 Fee: \$208.00 Doc: \$0.00
 Troy Cole - Logan County Clerk
 State of OK



LOGAN	J H ARRINGTON, TRUSTEE OF THE J H ARRINGTON TRUST; AND VENETA BERRY ARRINGTON, TRUSTEE OF THE VENETA BERRY ARRINGTON TRUST	C.E. CHANCELLOR AND WILLIAM E RIDGEWAY	10/24/1977	726	65	NE/4	17N	03W	30
LOGAN	U S PETROLEUM INC	C.E. CHANCELLOR AND WILLIAM E RIDGEWAY	10/24/1977	726	63	NE/4	17N	03W	30
LOGAN	ROSEMOND M MORRISETT, A SINGLE PERSON	C.E. CHANCELLOR AND WILLIAM E RIDGEWAY	3/21/1978	731	126	NE/4	17N	03W	30
LOGAN	THE FIRST NATIONAL BANK & TRUST COMPANY OF TULSA, EXECUTOR OF THE THOMAS E BERRY ESTATE	BOBBY J DARNELL	5/15/1978	741	560	NE/4	17N	03W	30
LOGAN	HENRY DUANE MCGUIRE & JUDY RAE MCGUIRE, HUSBAND AND WIFE	OSAGE EXPLORATION AND DEVELOPMENT INC	5/10/2011	2247	522	LOT 4, A/D/A SW/4 SW/4	17N	03W	30
LOGAN	ALAN E SYNAR, DEALING IN HIS SOLE AND SEPARATE PROPERTY	OSAGE EXPLORATION AND DEVELOPMENT INC	5/10/2011	2249	516	LOT 3 A/K/A NW/4 SW/4, SE/4 SW/4, N/2 NE/4 SW/4, S/2 NE/4 SW/4	17N	03W	30
LOGAN	MATTHEW DAVIS, DEALING IN HIS SOLE AND SEPARATE PROPERTY	OSAGE EXPLORATION AND DEVELOPMENT INC	5/12/2011	2248	107	LOT 3, A/D/A NW/4 SW/4, SE/4 SW/4, N/2 NE/4 SW/4, S/2 NE/4 SW/4	17N	03W	30
LOGAN	CARMELLA Y DAVIS, HEIR OF BOOKER DAVIS, DECEASED	OSAGE EXPLORATION AND DEVELOPMENT INC	5/19/2011	2251	538	LOT 3 (39.72 AC, A/K/A NW/4 SW/4), SE/4 SW/4, N/2 NE/4 SW/4, S/2 NE/4 SW/4	17N	03W	30
LOGAN	RICHARD W ROBERTSON, DEALING IN HIS SOLE AND SEPARATE PROPERTY	OSAGE EXPLORATION AND DEVELOPMENT INC	9/13/2011	2279	211	LOTS 1, A/K/A NW/4 NW/4, 2, A/K/A SW/4 NW/4, E/2 NW/4	17N	03W	30
LOGAN	JOHN R HARGRAVE, DEALING IN HIS SOLE AND SEPARATE PROPERTY	OSAGE EXPLORATION AND DEVELOPMENT INC	3/15/2012	2306	45	LOT 3 A/K/A NW/4 SW/4, SE/4 SW/4, N/2 NE/4 SW/4, S/2 NE/4 SW/4	17N	03W	30
LOGAN	KIGHTLINGER LLC	OSAGE EXPLORATION AND DEVELOPMENT INC	5/16/2012	2327	420	W/2 S/2 SW/4, A/D/A SW/4 SW/4, A/D/A LOT 4	17N	03W	30
LOGAN	JENNIFER ANN MCVICKER AND PAUL MCVICKER, W/H	OSAGE EXPLORATION AND DEVELOPMENT INC	5/24/2012	2324	28	S/2 NE/4 SW/4	17N	03W	30
LOGAN	BEVERLY BRADLEY A/D/A BEVERLY A BRADLEY, A SINGLE PERSON	OSAGE EXPLORATION AND DEVELOPMENT INC	6/8/2012	2359	337	LOT 3 (39.72 ACRES), SE/4 SW/4	17N	03W	30
LOGAN	TRACY J HILL, A SINGLE PERSON	OSAGE EXPLORATION AND DEVELOPMENT INC	6/8/2012	2346	214	LOT 3 (39.72 ACRES), SE/4 SW/4	17N	03W	30
LOGAN	DENNIS W HODGES, A MARRIED PEROSN DEALING IN HIS SOLE AND SEPARATE PROPERTY	OSAGE EXPLORATION AND DEVELOPMENT INC	6/8/2012	2346	211	LOT 3 (39.72 ACRES), SE/4 SW/4	17N	03W	30
LOGAN	PATRICE L WILLIAMS, A SINGLE PERSON	OSAGE EXPLORATION AND DEVELOPMENT INC	7/25/2012	2346	208	LOT 3 (39.72 ACRES), SE/4 SW/4	17N	03W	30
LOGAN	VICTORIA D SLAUGHTER, A SINGLE PERSON	OSAGE EXPLORATION AND DEVELOPMENT INC	8/9/2012	2347	650	LOT 3 (39.72 ACRES), SE/4 SW/4	17N	03W	30
LOGAN	DANA L BRADLEY, A SINGLE PERSON	OSAGE EXPLORATION AND DEVELOPMENT INC	8/22/2012	2364	658	LOT 3 (39.72 ACRES), SE/4 SW/4	17N	03W	30
LOGAN	FALESHA JOYNER, A MARRIED PERSON DEALING IN HER SOLE AND SEPARATE PROPERTY	OSAGE EXPLORATION AND DEVELOPMENT INC	8/22/2012	2364	655	LOT 3 (39.72 ACRES), SE/4 SW/4	17N	03W	30
LOGAN	MAURISA L JENKINS, A MARRIED PERSON DEALING IN HER SOLE AND SEPARATE PROPERTY	OSAGE EXPLORATION AND DEVELOPMENT INC	8/30/2012	2359	334	LOT 3 (39.72 ACRES), SE/4 SW/4	17N	03W	30

LOGAN	DARA L TODD, A MARRIED PERSON DEALING IN HER SOLE AND SEPARATE PROPERTY	OSAGE EXPLORATION AND DEVELOPMENT INC	8/31/2012	2359	328	LOT 3 (39.72 ACRES), SE/4 SW/4	17N	03W	30
LOGAN	LEROY R RECORD, A SINGLE PERSON	OSAGE EXPLORATION AND DEVELOPMENT INC	8/31/2012	2359	331	LOT 3 (39.72 ACRES), SE/4 SW/4	17N	03W	30
LOGAN	DAN CANTRELL AND CYNTHIA CANTRELL, HUSBAND AND WIFE	SENDERO LAND COMPANY LLC	2/8/2013	2394	156	N/2 NE/4 SW/4	17N	03W	30
LOGAN	ELMER CARMICHAEL, A WIDOWER	OSAGE EXPLORATION AND DEVELOPMENT INC	8/27/2011	2267	750	NW/4, A TRACT OF LAND CONTAINING 40 ACRES, MORE OR LESS, ON THE NORTH SIDE OF THE SOUTHWEST QUARTER OF SECTION 32, MORE PARTICULARLY DESCRIBED AS FOLLOWS: BEGINNING AT A POINT AT THE NW CORNER OF SAID QUARTER SECTION, THENCE SOUTH ALONG SAID SECTION LINE TO THE SOUTHERN BOUNDARY OF THE A.T. AND S.F.R.R. RIGHT OF WAY; THENCE IN AN EASTERLY DIRECTION ALONG THE SOUTHERN BOUNDARY OF SAID R.R. RIGHT OF WAY TO A POINT WHERE IT INTERSECTS WITH THE MIDDLE OF THE CIMARRON RIVER, ACCORDING TO THE U.S. SURVEY	17N	03W	32
LOGAN	DEBORAH A JENKINS	OSAGE EXPLORATION AND DEVELOPMENT INC	8/29/2011	2270	106	NW/4, A TRACT OF LAND CONTAINING 40 ACRES, MORE OR LESS, ON THE NORTH SIDE OF THE SOUTHWEST QUARTER OF SECTION 32, MORE PARTICULARLY DESCRIBED AS FOLLOWS: BEGINNING AT A POINT AT THE NW CORNER OF SAID QUARTER SECTION, THENCE SOUTH ALONG SAID SECTION LINE TO THE SOUTHERN BOUNDARY OF THE A.T. AND S.F.R.R. RIGHT OF WAY; THENCE IN AN EASTERLY DIRECTION ALONG THE SOUTHERN BOUNDARY OF SAID R.R. RIGHT OF WAY TO A POINT WHERE IT INTERSECTS WITH THE MIDDLE OF THE CIMARRON RIVER, ACCORDING TO THE U.S. SURVEY	17N	03W	32



I-2024-005467 Book 3312 Pg 577
06/06/2024 1:37pm Pg 0623-0618
Fee: \$208.00 Doc: \$0.00
Troy Cole - Logan County Clerk
State of OK



I-2024-005467 Book 3312 Pg 578
 06/06/2024 1:37pm Pg 0623-0618
 Fee: \$208.00 Doc: \$0.00
 Troy Cole - Logan County Clerk
 State of OK

LOGAN	PATSY DEWERDT	OSAGE EXPLORATION AND DEVELOPMENT INC	8/29/2011	2269	348	NW/4, A TRACT OF LAND CONTAINING 40 ACRES, MORE OR LESS, ON THE NORTH SIDE OF THE SOUTHWEST QUARTER OF SECTION 32, MORE PARTICULARLY DESCRIBED AS FOLLOWS: BEGINNING AT A POINT AT THE NW CORNER OF SAID QUARTER SECTION, THENCE SOUTH ALONG SAID SECTION LINE TO THE SOUTHERN BOUNDARY OF THE A.T. AND S.F.R.R. RIGHT OF WAY; THENCE IN AN EASTERLY DIRECTION ALONG THE SOUTHERN BOUNDARY OF SAID R.R. RIGHT OF WAY TO A POINT WHERE IT INTERSECTS WITH THE MIDDLE OF THE CIMARRON RIVER, ACCORDING TO THE U.S. SURVEY	17N	03W	32
LOGAN	JERRY LOADER	OSAGE EXPLORATION AND DEVELOPMENT INC	8/29/2011	2267	739	ALL OF LOTS 1 & 2 LYING SOUTH OF THE SOUTH SIDE OF THE RIGHT OF WAY OF THE A.T. AND S.F.R.R. RAILWAY AND NORTH OF THE CIMARRON RIVER CONTAINING 40 ACRES MOL, INCLUDING ALL ACCRETED LANDS AND CONTIGUOUS RIVER BEDLANDS	17N	03W	32
LOGAN	NOEL C NOBLE	OSAGE EXPLORATION AND DEVELOPMENT INC	8/30/2011	2271	709	LOT 7 (19.75 ACRES MOL), TOGETHER WITH AND INCLUDING ALL ACCRETIONS AND RIPARIAN RIGHTS	17N	03W	32
LOGAN	JUDY WEBER, DEALING IN HER SOLE AND SEPARATE PROPERTY	OSAGE EXPLORATION AND DEVELOPMENT INC	8/31/2011	2269	345	THE NW/4, A TRACT OF LAND CONTAINING 40 ACRES, MORE OR LESS, ON THE NORTH SIDE OF THE SW/4 OF SEC 32, MORE PARTICULARLY DESCRIBED AS FOLLOWS: BEGINNING AT A POINT AT THE NW CORNER OF SAID QUARTER SECTION, THENCE SOUTH ALONG SAID SECTION LINE TO THE SOUTHERN BOUNDARY OF THE A.T. AND S.F.R.R. RIGHT OF WAY; THENCE IN AN EASTERLY DIRECTION ALONG THE SOUTHERN BOUNDARY OF SAID R.R. RIGHT OF WAY TO A POINT WHERE IT INTERSECTS WITH THE MIDDLE OF THE CIMARRON RIVER, ACCORDING TO THE U.S. SURVEY	17N	03W	32
LOGAN	JOE HARMON JOINER	OSAGE EXPLORATION AND DEVELOPMENT INC	8/31/2011	2268	301	LOT 7 (19.75 ACRES MOL), TOGETHER WITH AND INCLUDING ALL ACCRETIONS AND REPARIAN RIGHTS	17N	03W	32



I-2024-005467 Book 3312 Pg 579
06/06/2024 1:37pm Pg 0623-0618
Fee: \$208.00 Doc: \$0.00
Troy Cole - Logan County Clerk
State of OK

LOGAN	CLIFFORD WININGER, DEALING IN SOLE AND SEPARATE PROPERTY	OSAGE EXPLORATION AND DEVELOPMENT INC	9/2/2011	2271	6	NW/4, A TRACT OF LAND CONTAINING 40 ACRES, MORE OR LESS, ON THE NORTH SIDE OF THE SW/4 OF SEC 32, MORE PARTICULARLY DESCRIBED AS FOLLOWS: BEGINNING AT A POINT AT THE NW CORNER OF SAID QUARTER SECTION, THENCE SOUTH ALONG SAID SECTION LINE TO THE SOUTHERN BOUNDARY OF THE A.T. AND S.F.R.R. RIGHT OF WAY; THENCE IN AN EASTERLY DIRECTION ALONG THE SOUTHERN BOUNDARY OF SAID R.R. RIGHT OF WAY TO A POINT WHERE IT INTERSECTS WITH THE MIDDLE OF THE CIMARRON RIVER, ACCORDING TO THE U.S. SURVEY	17N	03W	32
LOGAN	CARMEN R LUCIER	OSAGE EXPLORATION AND DEVELOPMENT INC	9/7/2011	2271	707	NW/4, A TRACT OF LAND CONTAINING 40 ACRES, MORE OR LESS, ON THE NORTH SIDE OF THE SOUTHWEST QUARTER OF SECTION 32, MORE PARTICULARLY DESCRIBED AS FOLLOWS: BEGINNING AT A POINT AT THE NW CORNER OF SAID QUARTER SECTION, THENCE SOUTH ALONG SAID SECTION LINE TO THE SOUTHERN BOUNDARY OF THE A.T. AND S.F.R.R. RIGHT OF WAY; THENCE IN AN EASTERLY DIRECTION ALONG THE SOUTHERN BOUNDARY OF SAID R.R. RIGHT OF WAY TO A POINT WHERE IT INTERSECTS WITH THE MIDDLE OF THE CIMARRON RIVER, ACCORDING TO THE U.S. SURVEY	17N	03W	32



I-2024-005467 Book 3312 Pg 580
06/06/2024 1:37pm Pg 0523-0618
Fee: \$208.00 Doc: \$0.00
Troy Cole - Logan County Clerk
State of OK

LOGAN	CORBETT F HODGES	OSAGE EXPLORATION AND DEVELOPMENT INC	9/9/2011	2276	487	NW/4, A TRACT OF LAND CONTAINING 40 ACRES, MORE OR LESS, ON THE NORTH SIDE OF THE SOUTHWEST QUARTER OF SECTION 32, MORE PARTICULARLY DESCRIBED AS FOLLOWS: BEGINNING AT A POINT AT THE NW CORNER OF SAID QUARTER SECTION, THENCE SOUTH ALONG SAID SECTION LINE TO THE SOUTHERN BOUNDARY OF THE A.T. AND S.F.R.R. RIGHT OF WAY; THENCE IN AN EASTERLY DIRECTION ALONG THE SOUTHERN BOUNDARY OF SAID R.R. RIGHT OF WAY TO A POINT WHERE IT INTERSECTS WITH THE MIDDLE OF THE CIMARRON RIVER, ACCORDING TO THE U.S. SURVEY	17N	03W	32
LOGAN	RENEA G LINDLEY	OSAGE EXPLORATION AND DEVELOPMENT INC	9/10/2011	2271	8	NW/4, A TRACT OF LAND CONTAINING 40 ACRES, MORE OR LESS, ON THE NORTH SIDE OF THE SOUTHWEST QUARTER OF SECTION 32, MORE PARTICULARLY DESCRIBED AS FOLLOWS: BEGINNING AT A POINT AT THE NW CORNER OF SAID QUARTER SECTION, THENCE SOUTH ALONG SAID SECTION LINE TO THE SOUTHERN BOUNDARY OF THE A.T. AND S.F.R.R. RIGHT OF WAY; THENCE IN AN EASTERLY DIRECTION ALONG THE SOUTHERN BOUNDARY OF SAID R.R. RIGHT OF WAY TO A POINT WHERE IT INTERSECTS WITH THE MIDDLE OF THE CIMARRON RIVER, ACCORDING TO THE U.S. SURVEY	17N	03W	32



I-2024-005467 Book 3312 Pg 581
06/06/2024 1:37pm Pg 0523-0618
Fee: \$208.00 Doc: \$0.00
Troy Cole - Logan County Clerk
State of OK

LOGAN	RONDA F HERMANSKI	OSAGE EXPLORATION AND DEVELOPMENT INC	9/12/2011	2270	59	NW/4, A TRACT OF LAND CONTAINING 40 ACRES, MORE OR LESS, ON THE NORTH SIDE OF THE SOUTHWEST QUARTER OF SECTION 32, MORE PARTICULARLY DESCRIBED AS FOLLOWS: BEGINNING AT A POINT AT THE NW CORNER OF SAID QUARTER SECTION, THENCE SOUTH ALONG SAID SECTION LINE TO THE SOUTHERN BOUNDARY OF THE A.T. AND S.F.R.R. RIGHT OF WAY; THENCE IN AN EASTERLY DIRECTION ALONG THE SOUTHERN BOUNDARY OF SAID R.R. RIGHT OF WAY TO A POINT WHERE IT INTERSECTS WITH THE MIDDLE OF THE CIMARRON RIVER, ACCORDING TO THE U.S. SURVEY	17N	03W	32
LOGAN	REJEANNA K DIXON	OSAGE EXPLORATION AND DEVELOPMENT INC	9/12/2011	2270	57	NW/4, A TRACT OF LAND CONTAINING 40 ACRES, MORE OR LESS, ON THE NORTH SIDE OF THE SW/4 OF SEC 32, MORE PARTICULARLY DESCRIBED AS FOLLOWS: BEGINNING AT A POINT AT THE NW CORNER OF SAID QUARTER SECTION, THENCE SOUTH ALONG SAID SECTION LINE TO THE SOUTHERN BOUNDARY OF THE A.T. AND S.F.R.R. RIGHT OF WAY; THENCE IN AN EASTERLY DIRECTION ALONG THE SOUTHERN BOUNDARY OF SAID R.R. RIGHT OF WAY TO A POINT WHERE IT INTERSECTS WITH THE MIDDLE OF THE CIMARRON RIVER, ACCORDING TO THE U.S. SURVEY	17N	03W	32
LOGAN	JOHN GERALD NOBLE, DEALING IN SOLE AND SEPARATE PROPERTY	OSAGE EXPLORATION AND DEVELOPMENT INC	10/5/2011	2277	432	LOT 7 (19.75 ACRES MOL), TOGETHER WITH AND INCLUDING ALL ACCRETIONS AND RIPARIAN RIGHTS	17N	03W	32

LOGAN	DONALD L SMITH AKA, BUCK SMITH AND THEO J SMITH, HUSBAND AND WIFE	OSAGE EXPLORATION AND DEVELOPMENT INC	12/19/2011	2288	154	THE NW/4, A TRACT OF LAND CONTAINING 40 ACRES, MORE OR LESS, ON THE NORTH SIDE OF THE SW/4 OF SEC 32, MORE PARTICULARLY DESCRIBED AS FOLLOWS: BEGINNING AT A POINT AT THE NW CORNER OF SAID QUARTER SECTION, THENCE SOUTH ALONG SAID SECTION LINE TO THE SOUTHERN BOUNDARY OF THE A.T. AND S.F.R.R. RIGHT OF WAY; THENCE IN AN EASTERLY DIRECTION ALONG THE SOUTHERN BOUNDARY OF SAID R.R. RIGHT OF WAY TO A POINT WHERE IT INTERSECTS WITH THE MIDDLE OF THE CIMARRON RIVER, ACCORDING TO THE U.S. SURVEY	17N	03W	32
LOGAN	SHIRLEY ANN MCCASLIN, DEALING IN HER SOLE AND SEPARATE PROPERTY	OSAGE EXPLORATION AND DEVELOPMENT INC	12/21/2011	2289	583	LOT 7 (19.75 ACRES MOL), TOGETHER WITH AND INCLUDING ALL ACCRETIONS AND RIPARIAN RIGHTS	17N	03W	32
LOGAN	LILY MAE PHILLIPS, DEALING IN HER SOLE AND SEPARATE PROPERTY	OSAGE EXPLORATION AND DEVELOPMENT INC	12/21/2011	2289	579	LOT 7 (19.75 ACRES MOL), TOGETHER WITH AND INCLUDING ALL ACCRETIONS AND RIPARIAN RIGHTS	17N	03W	32
LOGAN	BILLY L JONES AND JOAN BOOTH JONES FAMILY REVOCABLE LIVING TRUST, DATED 4TH FEBRUARY, 2010, BILLY L JONES AND JOAN BOOTH, AS TURSTEEES	OSAGE EXPLORATION AND DEVELOPMENT INC	12/22/2011	2289	581	NW/4, A TRACT OF LAND CONTAINING 40 ACRES, MORE OR LESS, ON THE NORTH SIDE OF THE SOUTHWEST QUARTER OF SECTION 32, MORE PARTICULARLY DESCRIBED AS FOLLOWS: BEGINNING AT A POINT AT THE NW CORNER OF SAID QUARTER SECTION, THENCE SOUTH ALONG SAID SECTION LINE TO THE SOUTHERN BOUNDARY OF THE A.T. AND S.F.R.R. RIGHT OF WAY; THENCE IN AN EASTERLY DIRECTION ALONG THE SOUTHERN BOUNDARY OF SAID R.R. RIGHT OF WAY TO A POINT WHERE IT INTERSECTS WITH THE MIDDLE OF THE CIMARRON RIVER, ACCORDING TO THE U.S. SURVEY	17N	03W	32



I-2024-005467 Book 3312 Pg 582
 06/06/2024 1:37pm Pg 0523-0618
 Fee: \$208.00 Doc: \$0.00
 Troy Cole - Logan County Clerk
 State of OK



I-2024-005467 Book 3312 Pg 583
06/06/2024 1:37pm Pg 0523-0618
Fee: \$208.00 Doc: \$0.00
Troy Cole - Logan County Clerk
State of OK

LOGAN	RUBY R MCCALL, NOW ROWE, DEALING IN HER SOLE AND SEPARATE PROPERTY	OSAGE EXPLORATION AND DEVELOPMENT INC	3/30/2012	2312	439	THE NW/4, A TRACT OF LAND CONTAINING 40 ACRES, MORE OR LESS, ON THE NORTH SIDE OF THE SW/4 OF SEC 32, MORE PARTICULARLY DESCRIBED AS FOLLOWS: BEGINNING AT A POINT AT THE NW CORNER OF SAID QUARTER SECTION, THENCE SOUTH ALONG SAID SECTION LINE TO THE SOUTHERN BOUNDARY OF THE A.T. AND S.F.R.R. RIGHT OF WAY; THENCE IN AN EASTERLY DIRECTION ALONG THE SOUTHERN BOUNDARY OF SAID R.R. RIGHT OF WAY TO A POINT WHERE IT INTERSECTS WITH THE MIDDLE OF THE CIMARRON RIVER, ACCORDING TO THE U.S. SURVEY.	17N	03W	32
LOGAN	NYLA J GROSE A/K/A NYLA J MCCALL	OSAGE EXPLORATION AND DEVELOPMENT INC	3/30/2012	2312	437	THE NW/4, A TRACT OF LAND CONTAINING 40 ACRES, MORE OR LESS, ON THE NORTH SIDE OF THE SW/4 OF SEC 32, MORE PARTICULARLY DESCRIBED AS FOLLOWS: BEGINNING AT A POINT AT THE NW CORNER OF SAID QUARTER SECTION, THENCE SOUTH ALONG SAID SECTION LINE TO THE SOUTHERN BOUNDARY OF THE A.T. AND S.F.R.R. RIGHT OF WAY; THENCE IN AN EASTERLY DIRECTION ALONG THE SOUTHERN BOUNDARY OF SAID R.R. RIGHT OF WAY TO A POINT WHERE IT INTERSECTS WITH THE MIDDLE OF THE CIMARRON RIVER, ACCORDING TO THE U.S. SURVEY.	17N	03W	32



I-2024-005467 Book 3312 Pg 584
06/06/2024 1:37pm Pg 0623-0618
Fee: \$208.00 Doc: \$0.00
Troy Cole - Logan County Clerk
State of OK

LOGAN	BRUCE PAPPAN, DEALING IN HIS SOLE AND SEPARATE PROPERTY	OSAGE EXPLORATION AND DEVELOPMENT INC	5/22/2012	2327	314	NW/4, A TRACT OF LAND CONTAINING 40 ACRES, MORE OR LESS, ON THE NORTH SIDE OF THE SOUTHWEST QUARTER OF SECTION 32, MORE PARTICULARLY DESCRIBED AS FOLLOWS: BEGINNING AT A POINT AT THE NW CORNER OF SAID QUARTER SECTION, THENCE SOUTH ALONG SAID SECTION LINE TO THE SOUTHERN BOUNDARY OF THE A.T. AND S.F.R.R. RIGHT OF WAY; THENCE IN AN EASTERLY DIRECTION ALONG THE SOUTHERN BOUNDARY OF SAID R.R. RIGHT OF WAY TO A POINT WHERE IT INTERSECTS WITH THE MIDDLE OF THE CIMARRON RIVER, ACCORDING TO THE U.S. SURVEY	17N	03W	32
LOGAN	DARLA PAPPAN HOLLINGSWORTH, DEALING IN HER SOLE AND SEPARATE PROPERTY	OSAGE EXPLORATION AND DEVELOPMENT INC	5/22/2012	2328	167	NW/4, A TRACT OF LAND CONTAINING 40 ACRES, MORE OR LESS, ON THE NORTH SIDE OF THE SOUTHWEST QUARTER OF SECTION 32, MORE PARTICULARLY DESCRIBED AS FOLLOWS: BEGINNING AT A POINT AT THE NW CORNER OF SAID QUARTER SECTION, THENCE SOUTH ALONG SAID SECTION LINE TO THE SOUTHERN BOUNDARY OF THE A.T. AND S.F.R.R. RIGHT OF WAY; THENCE IN AN EASTERLY DIRECTION ALONG THE SOUTHERN BOUNDARY OF SAID R.R. RIGHT OF WAY TO A POINT WHERE IT INTERSECTS WITH THE MIDDLE OF THE CIMARRON RIVER, ACCORDING TO THE U.S. SURVEY	17N	03W	32



I-2024-005467 Book 3312 Pg 585
06/06/2024 1:37pm Pg 0523-0618
Fee: \$208.00 Doc: \$0.00
Troy Cole - Logan County Clerk
State of OK

LOGAN	TODD PAPPAN, DEALING IN HIS SOLE AND SEPARATE PROPERTY	OSAGE EXPLORATION AND DEVELOPMENT INC	5/22/2012	2327	316	NW/4, A TRACT OF LAND CONTAINING 40 ACRES, MORE OR LESS, ON THE NORTH SIDE OF THE SOUTHWEST QUARTER OF SECTION 32, MORE PARTICULARLY DESCRIBED AS FOLLOWS: BEGINNING AT A POINT AT THE NW CORNER OF SAID QUARTER SECTION, THENCE SOUTH ALONG SAID SECTION LINE TO THE SOUTHERN BOUNDARY OF THE A.T. AND S.F.R.R. RIGHT OF WAY; THENCE IN AN EASTERLY DIRECTION ALONG THE SOUTHERN BOUNDARY OF SAID R.R. RIGHT OF WAY TO A POINT WHERE IT INTERSECTS WITH THE MIDDLE OF THE CIMARRON RIVER, ACCORDING TO THE U.S. SURVEY	17N	03W	32
LOGAN	JEROLD D JENKINS, HEIR OF GLADYS MCCALL JENKINS	OSAGE EXPLORATION AND DEVELOPMENT INC	5/22/2012	2322	409	NW/4, A TRACT OF LAND CONTAINING 40 ACRES, MORE OR LESS, ON THE NORTH SIDE OF THE SOUTHWEST QUARTER OF SECTION 32, MORE PARTICULARLY DESCRIBED AS FOLLOWS: BEGINNING AT A POINT AT THE NW CORNER OF SAID QUARTER SECTION, THENCE SOUTH ALONG SAID SECTION LINE TO THE SOUTHERN BOUNDARY OF THE A.T. AND S.F.R.R. RIGHT OF WAY; THENCE IN AN EASTERLY DIRECTION ALONG THE SOUTHERN BOUNDARY OF SAID R.R. RIGHT OF WAY TO A POINT WHERE IT INTERSECTS WITH THE MIDDLE OF THE CIMARRON RIVER, ACCORDING TO THE U.S. SURVEY	17N	03W	32



I-2024-005467 Book 3312 Pg 586
06/06/2024 1:37pm Pg 0523-0618
Fee: \$208.00 Doc: \$0.00
Troy Cole - Logan County Clerk
State of OK

LOGAN	FREDA FAST, HEIR OF GLADYS MCCALL JENKINS	OSAGE EXPLORATION AND DEVELOPMENT INC	5/22/2012	2322	407	NW/4, A TRACT OF LAND CONTAINING 40 ACRES, MORE OR LESS, ON THE NORTH SIDE OF THE SOUTHWEST QUARTER OF SECTION 32, MORE PARTICULARLY DESCRIBED AS FOLLOWS: BEGINNING AT A POINT AT THE NW CORNER OF SAID QUARTER SECTION, THENCE SOUTH ALONG SAID SECTION LINE TO THE SOUTHERN BOUNDARY OF THE A.T. AND S.F.R.R. RIGHT OF WAY; THENCE IN AN EASTERLY DIRECTION ALONG THE SOUTHERN BOUNDARY OF SAID R.R. RIGHT OF WAY TO A POINT WHERE IT INTERSECTS WITH THE MIDDLE OF THE CIMARRON RIVER, ACCORDING TO THE U.S. SURVEY	17N	03W	32
LOGAN	DOROTHY PAPPAN, HEIR OF GLADYS MCCALL JENKINS	OSAGE EXPLORATION AND DEVELOPMENT INC	5/22/2012	2322	411	NW/4, A TRACT OF LAND CONTAINING 40 ACRES, MORE OR LESS, ON THE NORTH SIDE OF THE SOUTHWEST QUARTER OF SECTION 32, MORE PARTICULARLY DESCRIBED AS FOLLOWS: BEGINNING AT A POINT AT THE NW CORNER OF SAID QUARTER SECTION, THENCE SOUTH ALONG SAID SECTION LINE TO THE SOUTHERN BOUNDARY OF THE A.T. AND S.F.R.R. RIGHT OF WAY; THENCE IN AN EASTERLY DIRECTION ALONG THE SOUTHERN BOUNDARY OF SAID R.R. RIGHT OF WAY TO A POINT WHERE IT INTERSECTS WITH THE MIDDLE OF THE CIMARRON RIVER, ACCORDING TO THE U.S. SURVEY	17N	03W	32

I-2024-005467 Book 3312 Pg 587
 06/06/2024 1:37pm Pg 0523-0618
 Fee: \$208.00 Doc: \$0.00
 Troy Cole - Logan County Clerk
 State of OK



LOGAN	BETTY MCCALL RADEMACHER LE, AND HEIR OF GLADYS MCCALL JENKINS, DECEASED. RE: DAVID L RADEMACHER, ROSE M ANSTINE, ALLAN RADEMACHER, AND JULIE A POOL, AS TENANTS IN COMMON	OSAGE EXPLORATION AND DEVELOPMENT INC	5/23/2012	2324	30	THE NW/4, A TRACT OF LAND CONTAINING 40 ACRES, MORE OR LESS, ON THE NORTH SIDE OF THE SW/4 OF SEC 32, MORE PARTICULARLY DESCRIBED AS FOLLOWS: BEGINNING AT A POINT AT THE NW CORNER OF SAID QUARTER SECTION, THENCE SOUTH ALONG SAID SECTION LINE TO THE SOUTHERN BOUNDARY OF THE A.T. AND S.F.R.R. RIGHT OF WAY; THENCE IN AN EASTERLY DIRECTION ALONG THE SOUTHERN BOUNDARY OF SAID R.R. RIGHT OF WAY TO A POINT WHERE IT INTERSECTS WITH THE MIDDLE OF THE CIMARRON RIVER, ACCORDING TO THE U.S. SURVEY	17N	03W	32
LOGAN	SALLY A HOLMES 2011 REVOCABLE TRUST DATED SEPTEMBER 16, 2011, SALLY A HOLMES, TRUSTEE	SENDERO LAND COMPANY LLC	1/4/2013	2383	286	LOT 7 (19.25 ACRES)	17N	03W	32
LOGAN	CHARLES TERRY GRAFF, DEALING IN HIS SOLE AND SEPARATE PROPERTY	PENN VIRGINIA MC ENERGY LLC	7/4/2008	2082	547	NW/4	17N	03W	07
LOGAN	MARY VIRGINIA STEPHENS, DEALING IN SOLE AND SEPARATE PROPERTY	PENN VIRGINIA MC ENERGY LLC	7/14/2008	2090	364	NW/4	17N	03W	07
LOGAN	KATHY JEAN CARSON, DEALING IN SOLE AND SEPARATE PROPERTY	PENN VIRGINIA MC ENERGY LLC	7/14/2008	2082	681	NW/4	17N	03W	07
LOGAN	SHARON LOUISE HARRIS, DEALING IN SOLE AND SEPARATE PROPERTY	PENN VIRGINIA MC ENERGY LLC	7/21/2008	2094	747	NW/4	17N	03W	07
LOGAN	PATRICIA E SMITH REVOCABLE TRUST, PATRICIA E SMITH AND BRUCE LEE SMITH, TRUSTEES	OSAGE EXPLORATION AND DEVELOPMENT INC	6/6/2011	2251	546	N/2 NE/4, SW/4 NE/4	17N	03W	07
LOGAN	MICHAEL MCKAIG REVOCABLE TRUST, MICHAEL MCKAIG, TRUSTEE	OSAGE EXPLORATION AND DEVELOPMENT INC	6/6/2011	2251	548	N/2 NE/4, SW/4 NE/4	17N	03W	07
LOGAN	MAXINE GRAFF, WIDOW OF GEORGE GRAFF JR, DECEASED	OSAGE EXPLORATION AND DEVELOPMENT INC	8/12/2011	2275	227	LOTS 1 (40.85), 2 (40.75), E/2 NW/4	17N	03W	07
LOGAN	TERESA JAN ROBERTSON, DEALING IN HER SOLE AND SEPARATE PROPERTY	OSAGE EXPLORATION AND DEVELOPMENT INC	8/17/2011	2277	28	LOTS 1 (40.85), 2 (40.75), E/2 NW/4	17N	03W	07
LOGAN	JEFFREY KENT BLEVINS, DEALING IN HIS SOLE AND SEPARATE PROPERTY	OSAGE EXPLORATION AND DEVELOPMENT INC	8/19/2011	2278	179	NW/4 SE/4, SW/4 SE/4	17N	03W	07



I-2024-005467 Book 3312 Pg 588
 06/06/2024 1:37pm Pg 0523-0618
 Fee: \$208.00 Doc: \$0.00
 Troy Cole - Logan County Clerk
 State of OK

LOGAN	STEPHEN ELLIS BLEVINS, DEALING IN HIS SOLE AND SEPARATE PROPERTY	OSAGE EXPLORATION AND DEVELOPMENT INC	8/19/2011	2270	589	NW/4 SE/4, A TRACT IN THE SW/4 SE/4, DESCRIBED AS FOLLOWS: BEGINNING 50.00 FEET NORTH OF THE SW/C OF THE SE/4; THENCE NORTH 00°12'07" EAST A DISTANCE OF 361.50 FEET; THENCE SOUTH 89°55'23" EAST A DISTANCE OF 361.50 FEET; THENCE SOUTH 00°12'07" WEST A DISTANCE OF 361.50 FEET; THENCE NORTH 86°55'23" WEST A DISTANCE OF 361.50 FEET TO POINT OF BEGINNING SW/4 SE/4	17N	03W	07
LOGAN	DAVID MICHAEL BLEVINS, DEALING IN HIS SOLE AND SEPARATE PROPERTY	OSAGE EXPLORATION AND DEVELOPMENT INC	8/19/2011	2274	485	NW/4 SE/4, SW/4 SE/4	17N	03W	07
LOGAN	JAMES LYNN BLEVINS, DEALING IN HIS SOLE AND SEPARATE PROPERTY	OSAGE EXPLORATION AND DEVELOPMENT INC	8/23/2011	2266	169	NW/4 SE/4, SW/4 SE/4	17N	03W	07
LOGAN	ROY PHILLIP BLEVINS, DEALING IN HIS SOLE AND SEPARATE PROPERTY	OSAGE EXPLORATION AND DEVELOPMENT INC	8/23/2011	2270	575	NW/4 SE/4, SW/4 SE/4	17N	03W	07
LOGAN	CRESCENT CEMETARY ASSOCIATION	OSAGE EXPLORATION AND DEVELOPMENT INC	8/24/2011	2268	304	TWO TRACTS IN THE SW/4 DESCRIBED AS FOLLOWS: BEGINNING AT THE SW/C OF THE SW/4, THENCE EAST 22 RODS, THENCE NORTH 22 RODS, THENCE WEST 22 RODS, THENCE SOUTH 22 RODS TO THE PLACE OF BEGINNING, AND COMMENCING TWENTY-TWO (22) RODS NORTH OF THE SW/C OF THE SW/4, THENCE 22 RODS EAST, THENCE 22 RODS SOUTH, THENCE 3 RODS EAST, THENCE 83 AND 9/25 RODS NORTH, THENCE WEST 25 RODS, THENCE SOUTH TO THE POB.	17N	03W	07
LOGAN	JESSE THEODORE PFRIMMER III, DEALING IN HIS SOLE AND SEPARATE PROPERTY	OSAGE EXPLORATION AND DEVELOPMENT INC	8/26/2011	2267	747	LOTS 1 (40.85), 2 (40.75), E/2 NW/4	17N	03W	07
LOGAN	RUTH PROSSER, TRUSTEE OF THE RUTH PROSSER 2006 FAMILY REVOCABLE LIVING TRUST, SAID TRUST BEING DATED, SIGNED, AND EXECUTED ON THE 21ST DAY OF NOVEMBER, 2006	OSAGE EXPLORATION AND DEVELOPMENT INC	9/1/2011	2271	4	E/2 SW/4, LOTS 3, 4, A/K/A THE SW/4, LESS AND EXCEPT THOSE LANDS CONTAINED BY TRACTS 5, 6	17N	03W	07

LOGAN	JESSE WAYNE PROSSER, DEALING IN HIS SOLE AND SEPARATE PROPERTY	OSAGE EXPLORATION AND DEVELOPMENT INC	9/1/2011	2274	483	A TRACT IN THE SW/4 DESCRIBED AS FOLLOWS: COMMENCING AT THE SOUTHWEST CORNER OF SAID SW/4, THENCE N 89 DEG 50' 51" E, ALONG THE SOUTH LINE OF SAID SW/4, A DISTANCE OF 1402.8 FT, THENCE N 00 DEG 09' 09" W, A DISTANCE OF 445.9 FT TO THE POB, SAID POINT BEING A 1/2" IRON PIN, THENCE N 57 DEG 6' 27" W, A DISTANCE OF 174.39 FT TO A 1/2" IRON PIN, THENCE N 74 DEG 33' 06" W, A DISTANCE OF 271.84 FT TO A 1/2" IRON PIN, THENCE S 29 DEG 14' 43" W, A DISTANCE OF 174.93 FT TO A 1/2" IRON PIN, THENCE S 64 DEG 05' 24" E, A DISTANCE OF 452.97 FT TO THE POB	17N	03W	07
LOGAN	MARGARET ANN LEHMAN TRUST, DATED THE 18TH DAY OF AUGUST 1998, MARGARET ANN LEHMAN, TRUSTEE	OSAGE EXPLORATION AND DEVELOPMENT INC	9/19/2011	2275	670	NW/4 SE/4	17N	03W	07
LOGAN	KATHY JEAN CARSON, DEALING IN HER SOLE AND SEPARATE PROPERTY	OSAGE EXPLORATION AND DEVELOPMENT INC	12/1/2011	2289	573	LOTS 1 (40.85), 2 (40.75), E/2 NW/4	17N	03W	07
LOGAN	SHARON LOUISE HARRIS, DEALING IN HER SOLE AND SEPARATE PROPERTY	OSAGE EXPLORATION AND DEVELOPMENT INC	12/19/2011	2291	385	LOTS 1 (40.85), 2 (40.75), E/2 NW/4	17N	03W	07
LOGAN	CHARLES TERRY GRAFF, DEALING IN HIS SOLE AND SEPARATE PROPERTY	OSAGE EXPLORATION AND DEVELOPMENT INC	12/21/2011	2290	81	LOTS 1 (40.85), 2 (40.75), E/2 NW/4	17N	03W	07
LOGAN	GENE AND VIRGINIA STEPHENS LIVING TRUST, DATED 5/19/1997, ELBERT EUGENE STEPHENS, CAROL SUSAN ALLEN, AND BRUCE CHRISTIAN STEPHENS, CO-TRUSTEES	OSAGE EXPLORATION AND DEVELOPMENT INC	4/2/2012	2320	13	LOTS 1 (40.85), 2 (40.75), E/2 NW/4	17N	03W	07



I-2024-005467 Book 3312 Pg 589
06/06/2024 1:37pm Pg 0623-0618
Fee: \$208.00 Doc: \$0.00
Troy Cole - Logan County Clerk
State of OK



I-2024-005467 Book 3312 Pg 590
06/06/2024 1:37pm Pg 0523-0618
Fee: \$208.00 Doc: \$0.00
Troy Cole - Logan County Clerk
State of OK

LOGAN	FORD ROYALTY COMPANY LLC, BOKF NA, AS AGENT	OSAGE LAND AND DEVELOPMENT INC	4/10/2012	2318	465	A TRACT OF LAND COMMENCING AT THE SW/C OF THE SW/4; THENCE 89°50'51" EAST, ALONG THE SOUTH LINE A DISTANCE OF 140.98 FEET TO A ½" IRON PIN; THENCE 17°49'29" WEST, A DISTANCE OF 170.76 FEET TO A ½" IRON PIN; THENCE NORTH 57°26'27" WEST A DISTANCE OF 271.84 FEET TO A ½" IRON PIN; THENCE SOUTH 29°14'43" WEST, A DISTANCE OF 174.93 FEET TO A ½" IRON PIN; THENCE SOUTH 64°05'24" EAST A DISTANCE OF 452.97 FEET TO THE POINT OF BEGINNING, AND LOT 3 (40.65), LOT 4 (40.55), AND E/2 SW/4, LESS A TRACT OF LAND COMMENCING AT THE SW/C OF THE SW/4; THENCE 89°50'51" EAST, ALONG THE SOUTH LINE A DISTANCE OF 140.98 FEET TO A ½" IRON PIN; THENCE 17°49'29" WEST, A DISTANCE OF 170.76 FEET TO A 1/2 " IRON PIN; THENCE NORTH 57°26'27" WEST A DISTANCE OF 271.84 FEET TO A ½" IRON PIN; THENCE SOUTH 29°14'43" WEST, A DISTANCE OF 174.93 FEET TO A ½" IRON PIN; THENCE SOUTH 64°05'24" EAST A DISTANCE OF 452.97 FEET TO THE POINT OF BEGINNING, CONTAINING 2.37 ACRES, MORE OR LESS AND A TRACT OF LAND IN THE SW/4, BEGINNING AT THE SW/C OF THE SW/4, THENCE EAST 22 RODS, THENCE NORTH 22 RODS, THENCE WEST 22 RODS,	17N	03W	07
-------	--	--------------------------------	-----------	------	-----	---	-----	-----	----



I-2024-005467 Book 3312 Pg 591
 06/06/2024 1:37pm Pg 0623-0618
 Fee: \$208.00 Doc: \$0.00
 Troy Cole - Logan County Clerk
 State of OK

LOGAN	BILL G CLARK AND MARY E CLARK, HUSBAND AND WIFE	OSAGE EXPLORATION AND DEVELOPMENT INC	4/18/2012	2318	473	A TRACT OF LAND COMMENCING AT THE SW/C OF THE SW/4; THENCE 89°50'51" EAST, ALONG THE SOUTH LINE A DISTANCE OF 140.98 FEET TO A ½" IRON PIN; THENCE 17°49'29" WEST, A DISTANCE OF 170.76 FEET TO A ½" IRON PIN; THENCE NORTH 57°26'27" WEST A DISTANCE OF 271.84 FEET TO A ½" IRON PIN; THENCE SOUTH 29°14'43" WEST, A DISTANCE OF 174.93 FEET TO A ½" IRON PIN; THENCE SOUTH 64°05'24" EAST A DISTANCE OF 452.97 FEET TO THE POINT OF BEGINNING, AND LOT 3 (40.65), LOT 4 (40.55), AND E/2 SW/4, LESS A TRACT OF LAND COMMENCING AT THE SW/C OF THE SW/4; THENCE 89°50'51" EAST, ALONG THE SOUTH LINE A DISTANCE OF 140.98 FEET TO A ½" IRON PIN; THENCE 17°49'29" WEST, A DISTANCE OF 170.76 FEET TO A 1/2 " IRON PIN; THENCE NORTH 57°26'27" WEST A DISTANCE OF 271.84 FEET TO A ½" IRON PIN; THENCE SOUTH 29°14'43" WEST, A DISTANCE OF 174.93 FEET TO A ½" IRON PIN; THENCE SOUTH 64°05'24" EAST A DISTANCE OF 452.97 FEET TO THE POINT OF BEGINNING, CONTAINING 2.37 ACRES, MORE OR LESS AND A TRACT OF LAND IN THE SW/4, BEGINNING AT THE SW/C OF THE SW/4, THENCE EAST 22 RODS, THENCE NORTH 22 RODS, THENCE WEST 22 RODS,	17N	03W	07
LOGAN	RONALD L KUIVER, A SINGLE PERSON	OSAGE EXPLORATION AND DEVELOPMENT INC	5/15/2012	2325	39	LOTS 1 (40.85), 2 (40.75), E/2 NW/4	17N	03W	07
LOGAN	JEFF GWINN, A MARRIED PERSON DEALING IN HIS SOLE AND SEPARATE PROPERTY	OSAGE EXPLORATION AND DEVELOPMENT INC	5/15/2012	2325	43	LOTS 1 (40.85), 2 (40.75), E/2 NW/4	17N	03W	07
LOGAN	VYRON D KUIVER, A SINGLE PERSON	OSAGE EXPLORATION AND DEVELOPMENT INC	5/15/2012	2325	28	LOTS 1 (40.85), 2 (40.75), E/2 NW/4	17N	03W	07
LOGAN	HELEN SIMS FKA HELEN GWINN, A MARRIED PERSON DEALING IN HER SOLE AND SEPARATE PROPERTY	OSAGE EXPLORATION AND DEVELOPMENT INC	5/15/2012	2327	59	LOTS 1 (40.85), 2 (40.75), E/2 NW/4	17N	03W	07
LOGAN	DANNA TURNER FKA DANNA GWINN, A SINGLE PERSON	OSAGE EXPLORATION AND DEVELOPMENT INC	5/15/2012	2325	47	LOTS 1 (40.85), 2 (40.75), E/2 NW/4	17N	03W	07
LOGAN	BABETTA AZIZ F/K/A BABETTA GWINN, A WIDOW	OSAGE EXPLORATION AND DEVELOPMENT INC	5/15/2012	2325	24	LOTS 1 (40.85), 2 (40.75), E/2 NW/4	17N	03W	07

I-2024-005467 Book 3312 Pg 592
 06/06/2024 1:37pm Pg 0623-0618
 Fee: \$208.00 Doc: \$0.00
 Troy Cole - Logan County Clerk
 State of OK

LOGAN	ARTIE KUIVER, MIKE KUIVER, POWER OF ATTORNEY	OSAGE EXPLORATION AND DEVELOPMENT INC	5/15/2012	2325	32	LOTS 1 (40.85), 2 (40.75), E/2 NW/4	17N	03W	07
LOGAN	MADISON ENERGY INC, A MONTANA CORPORATION	OSAGE EXPLORATION AND DEVELOPMENT INC	6/5/2012	2333	71	NE/4	17N	03W	07
LOGAN	TANGIER EXPLORATION LTD LLC	OSAGE EXPLORATION AND DEVELOPMENT INC	8/6/2012	2347	624	LOTS 1 (40.85), 2 (40.75), E/2 NW/4	17N	03W	07
LOGAN	ETHEL AUSTIN A/K/A ETHEL C KEAN A/K/A ETHEL AUSTIN KEAN A/K/A ETHEL AUSTIN BANKSTON, A WIDOW	OSAGE EXPLORATION AND DEVELOPMENT INC	6/1/2011	2261	685	SE/4	17N	03W	09
LOGAN	CHARLES E GRADY III AND NICOLA DAYNES GRADY, HUSBAND AND WIFE	OSAGE EXPLORATION AND DEVELOPMENT INC	6/2/2011	2252	430	NE/4	17N	03W	09
LOGAN	VIRGINIA C BARTON, A WIDOW DEALING IN HER SOLE AND SEPARATE PROPERTY	OSAGE EXPLORATION AND DEVELOPMENT INC	6/2/2011	2252	536	SW/4	17N	03W	09
LOGAN	THOMAS WINDSOR AUSTIN, DEALING IN HIS SOLE AND SEPARATE PROPERTY	OSAGE EXPLORATION AND DEVELOPMENT INC	6/2/2011	2253	8	SE/4	17N	03W	09
LOGAN	WILLIAM HARRY AUSTIN III, DEALING IN HIS SOLE AND SEPARATE PROPERTY	OSAGE EXPLORATION AND DEVELOPMENT INC	6/2/2011	2253	6	SE/4	17N	03W	09
LOGAN	LARRY H ALLISON, DEALING IN HIS SOLE AND SEPARATE PROPERTY	OSAGE EXPLORATION AND DEVELOPMENT INC	6/3/2011	2252	538	NE/4	17N	03W	09
LOGAN	ROBERTA I HOLLEN, DEALING IN HER SOLE AND SEPARATE PROPERTY	OSAGE EXPLORATION AND DEVELOPMENT INC	6/3/2011	2252	534	NE/4	17N	03W	09
LOGAN	DARYL M REESER, DEALING IN HIS SOLE AND SEPARATE PROPERTY	OSAGE EXPLORATION AND DEVELOPMENT INC	6/3/2011	2252	428	NE/4	17N	03W	09
LOGAN	DEAN AUTHUR FARRIS, DEALING IN HIS SOLE AND SEPARATE PROPERTY	OSAGE EXPLORATION AND DEVELOPMENT INC	7/5/2011	2258	604	NW/4	17N	03W	09
LOGAN	MARILYN SMITH BRANCH, TRUSTEE OF THE SMITH FAMILY TRUST	OSAGE EXPLORATION AND DEVELOPMENT INC	7/28/2011	2261	677	NE/4	17N	03W	09
LOGAN	MARILYN SMITH BRANCH TRUST, MARILYN SMITH BRANCH, TRUSTEE	OSAGE EXPLORATION AND DEVELOPMENT INC	7/28/2011	2261	679	NE/4	17N	03W	09
LOGAN	JOHN W CHAMBERS, DEALING IN HIS SOLE AND SEPARATE PROPERTY	OSAGE EXPLORATION AND DEVELOPMENT INC	8/15/2011	2268	293	NW/4	17N	03W	09
LOGAN	JOHN W CHAMBERS & JUNE D CHAMBERS, HUSBAND AND WIFE AS JOINT TENANTS	OSAGE EXPLORATION AND DEVELOPMENT INC	8/15/2011	2268	297	NW/4	17N	03W	09
LOGAN	ANITA CHAMBERS, DEALING IN HER SOLE AND SEPARATE PROPERTY	OSAGE EXPLORATION AND DEVELOPMENT INC	9/30/2011	2274	487	NW/4	17N	03W	09
LOGAN	THE CAMP ALLISON LEGACY, LLC, AN OKLAHOMA LIMITED LIABILITY COMPANY	OSAGE EXPLORATION AND DEVELOPMENT INC	3/14/2012	2306	41	NE/4	17N	03W	09
LOGAN	JIMMY R PFEIFER AND SANDRA J PFEIFER, HUSBAND AND WIFE, AS JOINT TENANTS	SENDERO LAND COMPANY LLC	11/27/2012	2379	358	SW/4	17N	03W	09
LOGAN	FOX HEAD OIL & GAS CO	SAGE MINERAL COMPANY	10/22/2012	2368	553	W/2 NE/4	18N	03W	13



I-2024-005467 Book 3312 Pg 593
06/06/2024 1:37pm Pg 0523-0618
Fee: \$208.00 Doc: \$0.00
Troy Cole - Logan County Clerk
State of OK

LOGAN	BARBEY THOMAS WELDON JR AND LEASA M WELDON, HUSBAND AND WIFE AS JOINT TENANTS	OSAGE EXPLORATION AND DEVELOPMENT INC	5/12/2011	2250	617	A TRACT OF LAND THAT IS PART OF THE SOUTHEAST QUARTER (SE/4) DESCRIBED AS FOLLOWS: COMMENCING AT THE SOUTHEAST CORNER OF SAID SE/4; THENCE NORTH 00 DEGREES 00 MINUTES 07 SECONDS EAST ON THE LINE OF SAID SE/4 A DISTANCE OF 703.38 FEET TO THE POINT OF BEGINNING; THENCE SOUTH 89 DEGREES 41 MINUTES 44 SECONDS WEST PARALLEL WITH THE SOUTH LINE OF SAID SE/4 A DISTANCE OF 730.00 FEET; THENCE NORTH 00 DEGREES 00 MINUTES 07 SECONDS EAST PARALLEL WITH EAST SAID LINE A DISTANCE OF 811.54 FEET; THENCE NORTH 89 DEGREES 41 MINUTES 44 SECONDS EAST PARALLEL WITH SAID SOUTH LINE A DISTANCE OF 417.12 FEET; THENCE SOUTH 00 DEGREES 00 MINUTES 07 SECONDS WEST PARALLEL WITH SAID EAST LINE OF A DISTANCE OF 500.01 FEET; THENCE NORTH 89 DEGREES 41 MINUTES 44 SECONDS EAST PARALLEL WITH SAID SOUTH LINE A DISTANCE OF 312.88 FEET TO THE EAST LINE OF SAID SE/4; THENCE SOUTH 00 DEGREES 00 MINUTES 07 SECONDS WEST ON SAID EAST LINE OF A DISTANCE OF 311.54 FEET TO THE POINT OF BEGINNING, CONTAINING 10.00 ACRES MORE OR LESS	18N	03W	17
-------	---	--	-----------	------	-----	--	-----	-----	----



I-2024-005467 Book 3312 Pg 594
 06/06/2024 1:37pm Pg 0523-0618
 Fee: \$208.00 Doc: \$0.00
 Troy Cole - Logan County Clerk
 State of OK

LOGAN	JERRY C BOOTH & MARY L BOOTH, HUSBAND & WIFE AS JOINT TENANTS	OSAGE EXPLORATION AND DEVELOPMENT INC	5/16/2011	2251	536	THE EAST 2/3 OF THE NORTH 60 ACRES IN THE NORTHEAST QUARTER. THE NORTH 60 ACRES IS ALSO DESCRIBED AS: BEGINNING AT THE NORTHEAST CORNER OF SAID NORTHEAST QUARTER; THEN SOUTH 00°14'22" WEST A DISTANCE OF 990.94 FEET TO THE SOUTHEAST CORNER OF SAID NORTH 60 ACRES; THENCE SOUTH 89°49'49" WEST A DISTANCE OF 2644.57 FEET TO THE SOUTHWEST CORNER OF SAID NORTH 60 ACRES; THENCE NORTH 00°08'37" EAST A DISTANCE OF 989.85 FEET TO THE NORTHWEST CORNER OF SAID NORTHEAST QUARTER; THENCE NORTH 89°48'25" EAST A DISTANCE OF 2646.23 FEET TO THE POINT OF BEGINNING.	18N	03W	17
LOGAN	HARRY "EARL" TATE TRUST DATED DECEMBER 17, 1991, SUSAN GOSS, AS TRUSTEE AND AS ATTORNEY IN FACT FOR HENRY EARL TATE	OSAGE EXPLORATION AND DEVELOPMENT INC	8/8/2011	2252	524	SW/4 NW/4	18N	03W	17
LOGAN	VERA LYNN COTHERN, DEALING IN HER SOLE AND SEPARATE PERPERTY	OSAGE EXPLORATION AND DEVELOPMENT INC	8/8/2011	2262	522	SW/4 NW/4	18N	03W	17
LOGAN	JAMES C JOHNS & GWEN M JOHNS, HUSBAND & WIFE AS JOINT TENANTS	OSAGE EXPLORATION AND DEVELOPMENT INC	8/23/2011	2278	624	THE WEST 1/3 OF THE NORTH 60 ACRES IN THE NORTHEAST QUARTER. THE NORTH 60 ACRES IS ALSO DESCRIBED AS: BEGINNING AT THE NORTHEAST CORNER OF SAID NORTHEAST QUARTER; THEN SOUTH 00°14'22" WEST A DISTANCE OF 990.94 FEET TO THE SOUTHEAST CORNER OF SAID NORTH 60 ACRES; THENCE SOUTH 89°49'49" WEST A DISTANCE OF 2644.57 FEET TO THE SOUTHWEST CORNER OF SAID NORTH 60 ACRES; THENCE NORTH 00°08'37" EAST A DISTANCE OF 989.85 FEET TO THE NORTHWEST CORNER OF SAID NORTHEAST QUARTER; THENCE NORTH 89°48'25" EAST A DISTANCE OF 2646.23 FEET TO THE POINT OF BEGINNING.	18N	03W	17
LOGAN	PAUL A WILLIAMS, DEALING IN HIS SOLE AND SEPARATE PROPERTY	OSAGE EXPLORATION AND DEVELOPMENT INC	9/13/2011	2271	19	N/2 SW/4, 10 ACRES OF THE WEST SIDE OF S/2 SW/4	18N	03W	17
LOGAN	MELVA JEAN HOSKINS, DEALING IN HER SOLE AND SEPARATE PROPERTY	OSAGE EXPLORATION AND DEVELOPMENT INC	9/13/2011	2271	15	N/2 SW/4, AND TEN (10) ACRES OFF THE WEST SIDE OF THE S/2 SW/4	18N	03W	17

LOGAN	MARVIN F WILLIAMS, DEALING IN HIS SOLE AND SEPARATE PROPERTY	OSAGE EXPLORATION AND DEVELOPMENT INC	9/13/2011	2271	17	N/2 SW/4, 10 ACRES OF THE WEST SIDE OF S/2 SW/4	18N	03W	17
LOGAN	JERRY C & MARY L BOOTH, HUSBAND AND WIFE AS JOINT TENANTS	OSAGE EXPLORATION AND DEVELOPMENT INC	2/3/2012	2277	34	THE SOUTH 100 ACRES IN THE NE/4	18N	03W	17
LOGAN	MARTHA P FAVOR AS TRUSTEE OF THE WILLIAM E AND MARTHA PATRICIA FAVOR REVOCABLE TRUST DATED NOVEMBER 25, 1991	OSAGE EXPLORATION AND DEVELOPMENT INC	4/14/2011	2244	163	NW/4, A/K/A, LOTS 1, 2, E/2 NW/4, LOT 3, THE WEST 10 ACRES OF THE NW/4 SW/4	18N	03W	18
LOGAN	DOROTHY LEE ORR & MAX J. ORR, WIFE AND HUSBAND	OSAGE EXPLORATION AND DEVELOPMENT INC	4/15/2011	2248	3	SE/4, S/2 SW/4, 30 ACRES ON THE EAST SIDE OF THE NE/4 SW/4	18N	03W	18
LOGAN	JANE R THOMPSON, DEALING IN HER SOLE AND SEPARATE PROPERTY	OSAGE EXPLORATION AND DEVELOPMENT INC	4/15/2011	2246	1	SE/4, S/2 SW/4, 30 ACRES ON THE EAST SIDE OF THE NE/4 SW/4	18N	03W	18
LOGAN	RICHARD L. THOMPSON & JANET M. THOMPSON, HUSBAND AND WIFE AS JOINT TENANTS	OSAGE EXPLORATION AND DEVELOPMENT INC	4/15/2011	2245	142	SE/4, S/2 SW/4, 30 ACRES ON THE EAST SIDE OF THE NE/4 SW/4	18N	03W	18
LOGAN	DOLORES MARIE MORRISSETT & DALE MORRISSETT, WIFE AND HUSBAND	OSAGE EXPLORATION AND DEVELOPMENT INC	4/15/2011	2247	54	SE/4, S/2 SW/4, 30 ACRES ON THE EAST SIDE OF THE NE/4 SW/4	18N	03W	18
LOGAN	MARY HELEN CALLAHAN, DEALING IN HER SOLE AND SEPARATE PROPERTY	OSAGE EXPLORATION AND DEVELOPMENT INC	4/18/2011	2247	85	SE/4, S/2 SW/4, THIRTY (30) ACRES ON THE EAST SIDE OF THE NE/4 SW/4	18N	03W	18
LOGAN	RAYMOND MCPEEK, DEALING IN HIS SOLE AND SEPARATE PROPERTY	OSAGE EXPLORATION AND DEVELOPMENT INC	4/18/2011	2244	89	SE/4, S/2 SW/4, 30 ACRES ON THE EAST SIDE OF THE NE/4 SW/4	18N	03W	18
LOGAN	RONALD S. MCCUBBIN & FRANCES MCCUBBIN, HUSBAND AND WIFE AS JOINT TENANTS	OSAGE EXPLORATION AND DEVELOPMENT INC	4/18/2011	2244	547	SE/4, S/2 SW/4, 30 ACRES ON THE EAST SIDE OF THE NE/4 SW/4	18N	03W	18
LOGAN	MARCUS KEMMERER, DEALING IN HIS SOLE AND SEPARATE PROPERTY	OSAGE EXPLORATION AND DEVELOPMENT INC	4/20/2011	2247	371	SE/4, S/2 S/2 SW/4, 30 ACRES ON THE EAST SIDE OF THE NE/4 SW/4	18N	03W	18
LOGAN	LINDA KAYE, DEALING IN HER SOLE AND SEPARATE PROPERTY	OSAGE EXPLORATION AND DEVELOPMENT INC	4/22/2011	2246	159	SE/4, S/2 SW/4, 30 ACRES ON THE EAST SIDE OF THE NE/4 SW/4	18N	03W	18
LOGAN	MARDA FAVOR JOHNSON	OSAGE EXPLORATION AND DEVELOPMENT INC	9/7/2011	2273	172	LOTS 1, 2, E/2 NW/4, LOT 3, THE WEST TEN (10) ACRES OF THE NE/4 SE/4	18N	03W	18
LOGAN	RICHARD S FAVOR	OSAGE EXPLORATION AND DEVELOPMENT INC	9/7/2011	2273	170	LOTS 1, 2, E/2 NW/4, LOT 3, THE WEST TEN (10) ACRES OF THE NE/4 SE/4	18N	03W	18
LOGAN	W.I.C. INC.	OSAGE EXPLORATION AND DEVELOPMENT INC	4/9/2012	2314	542	SE/4 NE/4, E/2 E/2 SW/4 NE/4	18N	03W	18
LOGAN	JACK BUCKNAM MCPEEK, DEALING IN HIS SOLE AND SEPARATE PROPERTY	OSAGE EXPLORATION AND DEVELOPMENT INC	5/11/2012	2331	405	SE/4, S/2 SW/4, 30 ACRES ON THE EAST SIDE OF THE NE/4 SW/4	18N	03W	18
LOGAN	CAROL-ANNE S MCPEEK, DEALING IN HER SOLE AND SEPARATE PROPERTY	OSAGE EXPLORATION AND DEVELOPMENT INC	6/18/2012	2333	135	SE/4, S/2 SW/4, 30 ACRES ON THE EAST SIDE OF THE NE/4 SW/4	18N	03W	18
LOGAN	NANCY BARKER & COYE BARKER, WIFE AND HUSBAND AS JOINT TENANTS	OSAGE EXPLORATION AND DEVELOPMENT INC	8/29/2011	2249	686	LOTS 3, 4, E/2 SW/4, A/K/A SW/4	18N	03W	19
LOGAN	BILLY DON BROWN, DEALING IN HIS SOLE AND SEPARATE PROPERTY	OSAGE EXPLORATION AND DEVELOPMENT INC	8/29/2011	2250	619	LOTS 3, 4, E/2 SW/4, A/K/A SW/4	18N	03W	19
LOGAN	GENE EDWARD BARKER, DEALING IN SOLE AND SEPARATE PROPERTY	OSAGE EXPLORATION AND DEVELOPMENT INC	8/29/2011	2249	520	LOTS 3, 4, E/2 SW/4, A/K/A SW/4	18N	03W	19
LOGAN	GARY WAYNE BARKER, DEALING IN HIS SOLE AND SEPARATE PROPERTY	OSAGE EXPLORATION AND DEVELOPMENT INC	8/29/2011	2253	321	LOTS 3, 4, E/2 SW/4, A/K/A SW/4	18N	03W	19



I-2024-005467 Book 3312 Pg 595
 06/06/2024 1:37pm Pg 0523-0618
 Fee: \$208.00 Doc: \$0.00
 Troy Cole - Logan County Clerk
 State of OK

I-2024-005467 Book 3312 Pg 596
06/06/2024 1:37pm Pg 0523-0618
Fee: \$208.00 Doc: \$0.00
Troy Core - Logan County Clerk
State of OK



LOGAN	WILLIAM ADAMS, DEALING IN HIS SOLE AND SEPARATE PROPERTY	OSAGE EXPLORATION AND DEVELOPMENT INC	5/31/2011	2251	540	LOTS 1 (38.36 ACRES), 2 (38.26), E/2 NW/4, LESS AND EXCEPT A TRACT OF LAND MORE PARTICULARLY DESCRIBED AS FOLLOWS: COMMENCING AT THE NORTHWEST CORNER OF SAID NORTHWEST QUARTER; THENCE NORTH 89 DEGREES 48'10" EAST (BEING THE BASIS OF BEARING FOR THIS LEGAL DESCRIPTION) ON THE NORTH LINE OF SAID NORTHWEST QUARTER A DISTANCE OF 777.40 FEET TO THE POINT OF BEGINNING; THENCE CONTINUING NORTH 89 DEGREES 48'10" EAST FOR A DISTANCE OF 265.48 FEET; THENCE SOUTH 00 DEGREES 47'09" EAST ON THE CENTER-LINE EXISTING FENCE, FOR A DISTANCE OF 223.82 FEET TO THE CENTER-LINE 6" STEEL CORNER POST; THENCE SOUTH 89 DEGREES 51'13" WEST, ON THE CENTER-LINE EXISTING FENCE FOR A DISTANCE OF 280.69 FEET TO THE CENTER-LINE 6" STEEL CORNER; THENCE NORTH 03 DEGREES 06'29" EAST, ON THE CENTER-LINE EXISTING FENCE FOR A DISTANCE OF 223.93 FEET TO THE POINT OF BEGINNING 1.40 ACRES MORE OR LESS; CONTAINING 155.22 ACRES	18N	03W	19
-------	--	---------------------------------------	-----------	------	-----	--	-----	-----	----



I-2024-005467 Book 3312 Pg 597
 06/06/2024 1:37pm Pg 0523-0618
 Fee: \$208.00 Doc: \$0.00
 Troy Cole - Logan County Clerk
 State of OK

LOGAN	HOMER B ADAMS III, DEALING IN HIS SOLE AND SEPARATE PROPERTY	OSAGE EXPLORATION AND DEVELOPMENT INC	5/31/2011	2252	434	LOTS 1 (38.36 ACRES), 2 (38.26), E/2 NW/4, LESS AND EXCEPT A TRACT OF LAND MORE PARTICULARLY DESCRIBED AS FOLLOWS: COMMENCING AT THE NORTHWEST CORNER OF SAID NORTHWEST QUARTER; THENCE NORTH 89 DEGREES 48'10" EAST (BEING THE BASIS OF BEARING FOR THIS LEGAL DESCRIPTION) ON THE NORTH LINE OF SAID NORTHWEST QUARTER A DISTANCE OF 777.40 FEET TO THE POINT OF BEGINNING; THENCE CONTINUING NORTH 89 DEGREES 48'10" EAST FOR A DISTANCE OF 265.48 FEET; THENCE SOUTH 00 DEGREES 47'09" EAST ON THE CENTER-LINE EXISTING FENCE, FOR A DISTANCE OF 223.82 FEET TO THE CENTER-LINE 6" STEEL CORNER POST; THENCE SOUTH 89 DEGREES 51'13" WEST, ON THE CENTER-LINE EXISTING FENCE FOR A DISTANCE OF 280.69 FEET TO THE CENTER-LINE 6" STEEL CORNER; THENCE NORTH 03 DEGREES 06'29" EAST, ON THE CENTER-LINE EXISTING FENCE FOR A DISTANCE OF 223.93 FEET TO THE POINT OF BEGINNING 1.40 ACRES MORE OR LESS; CONTAINING 155.22 ACRES	18N	03W	19
LOGAN	SUSAN MARIE STAUDT DEALING IN HER SOLE AND SEPARATE PROPERTY	OSAGE EXPLORATION AND DEVELOPMENT INC	7/8/2011	2257	422	NE/4	18N	03W	19
LOGAN	MAX B RAHE AND PHYLLIS C RAHE, H/W, INDIVIDUALLY AND AS TRUSTEES UNDER THE PHYLLIS C AND MAX N RAHE TRUST, A LIVING TRUST DATED FEBRUARY 8TH 1990	OSAGE EXPLORATION AND DEVELOPMENT INC	1/19/2012	2293	380	SE/4	18N	03W	19
LOGAN	SUSAN KAYE LOWRY, A MARRIED PERSON DEALING IN HER SOLE AND SEPARATE PROPERTY	OSAGE EXPLORATION AND DEVELOPMENT INC	8/27/2012	2351	510	E/2 NE/4	18N	03W	19
LOGAN	JEANETTE POST, INDIVIDUALLY AND AS GENERAL PARTNER OF SKELETON CREEK FARMS LIMITED PARTNERSHIP	OSAGE EXPLORATION AND DEVELOPMENT INC	4/13/2012	2311	298	LOTS 3, 4, E/2 SW/4, A/K/A SW/4	19N	03W	19
LOGAN	DEAN D POST, DEALING IN HIS SOLE AND SEPARATE PROPERTY	OSAGE EXPLORATION AND DEVELOPMENT INC	4/14/2012	2311	296	LOTS 3, 4, E/2 SW/4, A/K/A SW/4	19N	03W	19
LOGAN	MECCA GAYLE ACTON, DEALING IN HER SOLE AND SEPARATE PROPERTY	OSAGE EXPLORATION AND DEVELOPMENT INC	1/27/2012	2295	635	SE/4	19N	03W	31



I-2024-005467 Book 3312 Pg 598
 06/06/2024 1:37pm Pg 0623-0618
 Fee: \$208.00 Doc: \$0.00
 Troy Cole - Logan County Clerk
 State of OK

LOGAN	ERIC ALAN ACTON, DEALING IN HIS SOLE AND SEPARATE PROPERTY	OSAGE EXPLORATION AND DEVELOPMENT INC	1/27/2012	2295	633	SE/4	19N	03W	31
LOGAN	GARY R BAILEY, A MARRIED PERSON DEALING IN HIS SOLE AND SEPARATE PROPERTY	U.S. ENERGY DEVELOPMENT CORPORATION	3/14/2013	2403	145	SW/4	19N	03W	35
LOGAN	AGNES MUSIL	RANDALL J BOEHS OIL PROPERTIES INC	5/9/1990	1218	154	W/2 NW/4	18N	04W	13
LOGAN	WINSTON JOHN CUTTER	RANDALL J BOEHS OIL PROPERTIES INC	8/5/1991	1248	531	NW/4 SW/4	18N	04W	13
LOGAN	REGINE JOHNSON, A WIDOW DEALING IN HER SOLE AND SEPARATE PROPERTY	SAIL ENERGY LLC	10/19/2010	2217	744	NE/4 LESS AND EXCPET A ONE ACRE TRACT DESCRIBED AS FOLLOWS: FROM THE CORNER STONE IN THE CENTER OF THIS SECTION, NORTH THIRTEEN (13) RODS, EAST TWELVE (12) RODS, SOUTH THIRTEEN (13) RODS WEST TWELVE (12) RODS TO THE BEGINNING CONTAINING ONE ACRE MORE OR LESS. ODS TO THE BEGINNING CONTAINING ONE ACRE MORE OR LESS	18N	04W	13
LOGAN	THE RICHARD D. CUTTER LIVING TRUST	SAIL ENERGY LLC	10/22/2010	2218	460	NE/4 SW/4	18N	04W	13
LOGAN	ROSELEA LOVELL THE WIDOW OF HAROLD D LOVELL (DECEASED), DEALING IN HER SOLE AND SEPARATE PROPERTY	SAIL ENERGY LLC	10/26/2010	2218	458	E/2 NW/4	18N	04W	13
LOGAN	TERRY J. LOVELL DESCENDENT OF HAROLD D LOVELL (DECEASED), DEALING IN HIS SOLE AND SEPARATE PROPERTY	SAIL ENERGY LLC	10/27/2010	2219	552	E/2 NW/4	18N	04W	13
LOGAN	YVONNE A HUGGINS, DESCENDENT OF VIRGIL H LOVELL (DECEASED), DEALING IN HER SOLE AND SEPARATE PROPERTY	SAIL ENERGY LLC	10/27/2010	2217	748	E/2 NW/4	18N	04W	13
LOGAN	CHARLES C DICKENS, A WIDOWER AND HEIR OF RUBY PEARL DICKENS, DEALING IN HIS SOLE AND SEPARATE PROPERTY	SAIL ENERGY LLC	10/27/2010	2244	211	NE/4 SW/4	18N	04W	13
LOGAN	ETTA LEE CHITWOOD, DECENDENT OF VIRGIL H LOVELL, (DECEASED), DEALING IN HER SOLE AND SEPARATE PROPERTY	SAIL ENERGY LLC	10/28/2010	2219	86	E/2 NW/4	18N	04W	13
LOGAN	SHIRLEY BRITTON, DESCENDENT OF VIRGIL H LOVELL, DEALING IN HER SOLE AND SEPARATE PROPERTY	SAIL ENERGY LLC	10/28/2010	2217	746	E/2 NW/4	18N	04W	13
LOGAN	PIA ANETTE POULSEN DEALING IN HER SOLE AND SEPARATE PROPERTY	SAIL ENERGY LLC	11/20/2010	2223	387	SE/4	18N	04W	13
LOGAN	AGNES MUSIL DEALING IN HER SOLE AND SEPARATE PROPERTY	SAIL ENERGY LLC	11/23/2010	2225	230	E/2 NW/4	18N	04W	13
LOGAN	MARY LOUISE SPREITER DEALING IN HER SOLE AND SEPARATE PROPERTY	SAIL ENERGY LLC	12/15/2010	2224	61	NE/4 SW/4	18N	04W	13

I-2024-005467 Book 3312 Pg 599
 06/06/2024 1:37pm Pg 0523-0618
 Fee: \$208.00 Doc: \$0.00
 Troy Cole - Logan County Clerk
 State of OK



LOGAN	ELIZABETH MARLENE TAPPEN DEALING IN HER SOLE AND SEPARATE PROPERTY	SAIL ENERGY LLC	12/16/2010	2223	397	NE/4 SW/4	18N	04W	13
LOGAN	PHYLLIS M. LEWIS DESCENDENT OF REVA H BEST (DECEASED), DEALING IN HER SOLE AND SEPARATE PROPERTY	SAIL ENERGY LLC	12/16/2010	2224	63	NE/4 SW/4	18N	04W	13
LOGAN	CHARLES MERLIN CUTTER, DEALING IN HIS SOLE AND SEPARATE PROPERTY	SAIL ENERGY LLC	12/29/2010	2231	410	NE/4 SW/4	18N	04W	13
LOGAN	MARY E. CUTTER TRUSTEE OF THE MARY E. CUTTER TRUST DTD 1-22-97	SAIL ENERGY LLC	12/30/2010	2226	728	NE/4 SW/4	18N	04W	13
LOGAN	DUANE CLAYTON CUTTER TRUST DTD 1-22-97, DUANE CLAYTON CUTTER, TRUSTEE	SAIL ENERGY LLC	12/30/2010	2226	726	NE/4 SW/4	18N	04W	13
LOGAN	JOHNNY L. LOVELL DESCENDENT OF HAROLD D LOVELL (DESEASED), DEALING IN HIS SOLE AND SEPARATE PROPERTY	SAIL ENERGY LLC	2/2/2011	2232	307	E/2 NW/4	18N	04W	13
LOGAN	RAGNHILD SUNSTROM ATTORNEY-IN-FACT FOR: PIA ANETTE POULSEN	OSAGE EXPLORATION AND DEVELOPMENT INC	2/4/2011	2233	223	A 1-ACRE TRACT DESCRIBED AS THE CORNER STONE IN THE CENTER OF SECTION 13-18N-4W, NORTH 13 RODS, EAST 12 RODS, SOUTH 13 RODS, WEST 12 RODS TO BEGINNING IN THE NORTHEAST QUARTER (NE/4), CONTAINING 1 ACRE, MORE OR LESS	18N	04W	13
LOGAN	CHESTER CLIFTON CUTTER, DEALING IN HIS SOLE AND SEPARATE PROPERTY	OSAGE EXPLORATION AND DEVELOPMENT INC	2/21/2011	2237	127	NE/4 SW/4	18N	04W	13
LOGAN	CLAUDIA AND CLAIR TRUST NO. 1	SAIL ENERGY LLC	2/22/2011	2237	136	S/2 SW/4	18N	04W	13
LOGAN	1990 GATCHELL JOINT REVOCABLE TRUST, CATHERINE GATCHELL COOPER, TRUSTEE	SAIL ENERGY LLC	2/22/2011	2242	140	S/2 SW/4	18N	04W	13
LOGAN	CLAUDETTE G. LEACHMAN LANDESS	SAIL ENERGY LLC	2/22/2011	2237	125	S/2 SW/4	18N	04W	13
LOGAN	JANICE M WATERS REVOCABLE TRUST, JANICE M WATERS, NANCY JANICE THOMPSON, CANY RUTH LUMAYE, CO-TRUSTEES	SAIL ENERGY LLC	2/22/2011	2235	447	S/2 SW/4	18N	04W	13
LOGAN	GARY L. MORGAN	SAIL ENERGY LLC	2/22/2011	2237	134	S/2 SW/4	18N	04W	13
LOGAN	LARRY A. MORGAN	SAIL ENERGY LLC	2/22/2011	2237	147	S/2 SW/4	18N	04W	13
LOGAN	LINDA FERNANDEZ, ATTORNEY IN FACT FOR: DAIL GARDELLA	OSAGE EXPLORATION AND DEVELOPMENT INC	3/22/2011	2240	153	S/2 SW/4	18N	04W	13
LOGAN	ALBERT E CUTTER, DEALING IN HIS SOLE AND SEPARATE PROPERTY	OSAGE EXPLORATION AND DEVELOPMENT INC	3/23/2011	2248	113	NE/4 SW/4	18N	04W	13
LOGAN	WINSTON JOHN CUTTER, DEALING IN HIS SOLE AND SEPARATE PROPERTY	OSAGE EXPLORATION AND DEVELOPMENT INC	3/23/2011	2240	403	NE/4 SW/4	18N	04W	13
LOGAN	JERRY L CUTTER, SOLE TRUSTEE OF THE JERRY L & PATSY L CUTTER 1998 REVOCABLE FAMILY TRUST	OSAGE EXPLORATION AND DEVELOPMENT INC	3/23/2011	2241	285	NE/4 SW/4	18N	04W	13



LOGAN	ROSE MARY ASTLEY, DEALING IN HER SOLE AND SEPARATE PROPERTY	OSAGE EXPLORATION AND DEVELOPMENT INC	3/29/2011	2241	287	NE/4 SW/4	18N	04W	13
LOGAN	POLLY D SANDLIN, DEALING IN HER SOLE AND SEPARATE PROPERTY	ORION EXPLORATION PARTNERS LLC	12/27/2011	2301	17	NE/4, LESS AND EXCEPT A TRACT IN THE NE/4 DESCRIBED AS BEGINNING AT THE SOUTHWEST CORNER OF THE NE/4, THENCE NORTH 13 RODS, THENCE EAST 12 RODS, THENCE SOUTH 13 RODS, THENCE WEST 12 RODS TO THE POINT OF BEGINNING	18N	04W	13
LOGAN	MARY LYNN CARRIE, AN HEIR OF LORETTA MAE GARTNER, DECEASED, AN HEIR OF JAMES O POSTON, DECEASED	ORION EXPLORATION PARTNERS LLC	12/27/2011	2299	541	NE/4 LESS AND EXCEPT A TRACT IN THE NE/4 DESCRIBED AS BEGINNING AT THE SOUTHWEST CORNER OF THE NE/4, THENCE NORTH 13 RODS, THENCE EAST 12 RODS, THENCE SOUTH 13 RODS, THENCE WEST 12 RODS TO THE POINT OF BEGINNING	18N	04W	13
LOGAN	CHARLES ODAIR GARTNER, AN HEIR OF LORETTA MAE GARTNER, DECEASED, AN HEIR OF JAMES O POSTON, DECEASED	ORION EXPLORATION PARTNERS LLC	12/27/2011	2299	81	NE/4 LESS AND EXCEPT A TRACT IN THE NE/4 DESCRIBED AS BEGINNING AT THE SOUTHWEST CORNER OF THE NE/4, THENCE NORTH 13 RODS, THENCE EAST 12 RODS, THENCE SOUTH 13 RODS, THENCE WEST 12 RODS TO THE POINT OF BEGINNING	18N	04W	13
LOGAN	TEDDY VICTOR TUCKER OPERATING COMPANY LLC	ORION EXPLORATION PARTNERS LLC	1/26/2012	2301	19	NE/4 LESS AND EXCEPT A TRACT IN THE NE/4 DESCRIBED AS BEGINNING AT THE SOUTHWEST CORNER OF THE NE/4, THENCE NORTH 13 RODS, THENCE EAST 12 RODS, THENCE SOUTH 13 RODS, THENCE WEST 12 RODS TO THE POINT OF BEGINNING	18N	04W	13
LOGAN	JOHN POSTON, A MARRIED PERSON DEALING IN HIS SOLE AND SEPARATE PROPERTY	OSAGE EXPLORATION AND DEVELOPMENT INC	7/17/2012	2346	237	NE/4, LESS AND EXCEPT A 1.00 ACRE TRACT DESCRIBED AS FOLLOWS: BEGINNING AT THE CORNERSTONE IN THE CENTER OF SECTION 13-T18N-R4W; THENCE NORTH 13 RODS; THENCE EAST 12 RODS; THENCE SOUTH 13 RODS; THENCE WEST 12 RODS TO THE POINT OF BEGINNING	18N	04W	13
LOGAN	JIM POSTON, A SINGLE PERSON	OSAGE EXPLORATION AND DEVELOPMENT INC	7/17/2012	2347	662	NE/4, LESS AND EXCEPT A 1.00 ACRE TRACT DESCRIBED AS FOLLOWS: BEGINNING AT THE CORNERSTONE IN THE CENTER OF SECTION 13-T18N-R4W; THENCE NORTH 13 RODS; THENCE EAST 12 RODS; THENCE SOUTH 13 RODS; THENCE WEST 12 RODS TO THE POINT OF BEGINNING	18N	04W	13

I-2024-005467 Book 3312 Pg 601
 06/06/2024 1:37pm Pg 0623-0618
 Fee: \$208.00 Doc: \$0.00
 Troy Cole - Logan County Clerk
 State of OK



LOGAN	TOM POSTON, A MARRIED PERSON DEALING IN HIS SOLE AND SEPARATE PROPERTY	OSAGE EXPLORATION AND DEVELOPMENT INC	7/17/2012	2346	243	NE/4, LESS AND EXCEPT A 1.00 ACRE TRACT DESCRIBED AS FOLLOWS: BEGINNING AT THE CORNERSTONE IN THE CENTER OF SECTION 13-T18N-R4W; THENCE NORTH 13 RODS; THENCE EAST 12 RODS; THENCE SOUTH 13 RODS; THENCE WEST 12 RODS TO THE POINT OF BEGINNING	18N	04W	13
LOGAN	JUANITA THOMAS, A MARRIED PERSON DEALING IN HER SOLE AND SEPARATE PROPERTY	OSAGE EXPLORATION AND DEVELOPMENT INC	7/17/2012	2346	240	NE/4, LESS AND EXCEPT A 1.00 ACRE TRACT DESCRIBED AS FOLLOWS: BEGINNING AT THE CORNERSTONE IN THE CENTER OF SECTION 13-T18N-R4W; THENCE NORTH 13 RODS; THENCE EAST 12 RODS; THENCE SOUTH 13 RODS; THENCE WEST 12 RODS TO THE POINT OF BEGINNING	18N	04W	13
LOGAN	PAT LOMBARDI AKA PATRICIA LOMBARDI, A MARRIED PERSON DEALING IN HER SOLE AND SEPARATE PROPERTY	OSAGE EXPLORATION AND DEVELOPMENT INC	7/17/2012	2346	249	NE/4, LESS AND EXCEPT A 1.00 ACRE TRACT DESCRIBED AS FOLLOWS: BEGINNING AT THE CORNERSTONE IN THE CENTER OF SECTION 13-T18N-R4W; THENCE NORTH 13 RODS; THENCE EAST 12 RODS; THENCE SOUTH 13 RODS; THENCE WEST 12 RODS TO THE POINT OF BEGINNING	18N	04W	13
LOGAN	LERAH PARKER, A MARRIED PERSON DEALING IN HER SOLE AND SEPARATE PROPERTY	OSAGE EXPLORATION AND DEVELOPMENT INC	7/23/2012	2346	246	NE/4, LESS AND EXCEPT A 1.00 ACRE TRACT DESCRIBED AS FOLLOWS: BEGINNING AT THE CORNERSTONE IN THE CENTER OF SECTION 13-T18N-R4W; THENCE NORTH 13 RODS; THENCE EAST 12 RODS; THENCE SOUTH 13 RODS; THENCE WEST 12 RODS TO THE POINT OF BEGINNING	18N	04W	13
LOGAN	MARIA TRAPP, SOLE TRUSTEE OF THE TRAPP FAMILY REVOCABLE TRUST, U/T/A DATED DECEMBER 3, 2003	SENDERO LAND COMPANY LLC	11/15/2012	2387	328	S/2 SW/4	18N	04W	13
LOGAN	STEVEN P MOLLOY, AKA STEPHEN PATRICK MOLLOY, JR., A SINGLE PERSON	SENDERO LAND COMPANY LLC	1/15/2013	2391	450	NE/4, LESS AND EXCEPT A 1.00 ACRE TRACT OF LAND DESCRIBED AS FOLLOWS: BEGINNING AT THE CORNERSTONE IN THE CENTER OF SECTION 13-T18N-R4W; THENCE NORTH 13 RODS; THENCE EAST 12 RODS; THENCE SOUTH 13 RODS; THENCE WEST 12 RODS TO POINT OF BEGINNING	18N	04W	13



I-2024-005467 Book 3312 Pg 602
 06/06/2024 1:37pm Pg 0523-0618
 Fee: \$208.00 Doc: \$0.00
 Troy Cole - Logan County Clerk
 State of OK

LOGAN	RICHARD TULLIUS AKA RICHARD F TULLIUS, A SINGLE PERSON	SENDERO LAND COMPANY LLC	2/1/2013	2396	566	NE/4, LESS AND EXCEPT A 1.00 ACRE TRACT DESCRIBED AS FOLLOWS: BEGINNING AT THE CORNERSTONE IN THE CENTER OF SECTION 13-T18N-R4W; THENCE NORTH 13 RODS; THENCE EAST 12 RODS; THENCE SOUTH 13 RODS; THENCE WEST 12 RODS TO THE POINT OF BEGINNING	18N	04W	13
LOGAN	JP MORGAN CHASE BANK, N.A., AS ADVISOR FOR OKLAHOMA STATE UNIVERSITY FOUNDATION, AN OKLAHOMA NON-PROFIT CORPORATION	SENDERO LAND COMPANY LLC	4/18/2013	2414	578	S/2 SW/4	18N	04W	13
LOGAN	C. MAX SPEEGLE & LINDA L. SPEEGLE HUSBAND AND WIFE AS JOINT TENANTS	SAIL ENERGY LLC	10/27/2010	2217	728	NW/4 NW/4, A/K/A LOT 4	18N	04W	01
LOGAN	MAX ACTON, ACTON RANCH AN OKLAHOMA LIMITED PARTNERSHIP	SAIL ENERGY LLC	11/1/2010	2217	726	ALL	18N	04W	01
LOGAN	LEO ELDON RAY & JUDITH K. RAY, HUSBAND AND WIFE	SAIL ENERGY LLC	11/19/2010	2221	382	ALL RIGHTS BELOW THE LAYTON FORMATION IN THE SE/4	18N	04W	02
LOGAN	ELLA FERN RAY, DEALING IN HER SOLE AND SEPARATE PROPERTY	SAIL ENERGY LLC	11/19/2010	2221	384	ALL RIGHTS BELOW THE LAYTON FORMATION IN THE SE/4	18N	04W	02
LOGAN	FLORENE FAYE MUEGGENBORG, DEALING IN HER SOLE AND SEPARATE PROPERTY	SAIL ENERGY LLC	11/19/2010	2221	386	ALL RIGHTS BELOW THE LAYTON FORMATION IN THE SE/4	18N	04W	02
LOGAN	ELLA FERN RAY, DEALING IN HER SOLE AND SEPARATE PROPERTY	SAIL ENERGY LLC	11/19/2010	2221	161	SW/4	18N	04W	02
LOGAN	LEO ELDON RAY & JUDITH K. RAY, HUSBAND AND WIFE	SAIL ENERGY LLC	11/19/2010	2222	180	SW/4	18N	04W	02
LOGAN	FLORENE FAYE MUEGGENBORG, DEALING IN HER SOLE AND SEPARATE PROPERTY	SAIL ENERGY LLC	11/19/2010	2218	454	SW/4	18N	04W	02
LOGAN	DELENA RENEE REGIER DEALING IN HER SOLE AND SEPARATE PROPERTY	SAIL ENERGY LLC	12/9/2010	2225	745	LOTS 3 (40.27 ACRES), A/K/A NE/4 NW/4, 4 (40.22 ACRES), A/K/A NW/4 NW/4, S/2 NW/4	18N	04W	02
LOGAN	MNS INVESTMENTS, LLC	SAIL ENERGY LLC	12/9/2010	2223	393	LOTS 3 (40.27 ACRES), A/K/A NE/4 NW/4, 4 (40.22 ACRES), A/K/A NW/4 NW/4, S/2 NW/4	18N	04W	02
LOGAN	JANICE SAXON DEALING IN HER SOLE AND SEPARATE PROPERTY	SAIL ENERGY LLC	12/16/2010	2226	722	LOTS 3 (40.27 ACRES), A/K/A NE/4 NW/4, 4 (40.22 ACRES), A/K/A NW/4 NW/4, S/2 NW/4	18N	04W	02
LOGAN	PATRICK H. FLORES, DEALING IN HIS SOLE AND SEPARATE PROPERTY	OSAGE EXPLORATION AND DEVELOPMENT INC	8/15/2011	2247	91	LOT 3, 4, S/2 NW/4, A/D/A NW/4	18N	04W	02
LOGAN	DERALD D. DIERKSEN AND SHIRLEY K. DIERKSEN REVOCABLE LIVING TRUST DATED NOVEMBER 7, 1999	OSAGE EXPLORATION AND DEVELOPMENT INC	8/18/2011	2247	189	LOTS 3 (40.27 ACRES), 4 (40.22 ACRES), S/2 NW/4, A/D/A NW/4	18N	04W	02

LOGAN	JEANETTE POST, IDIVIDUALLY AND AS GENERAL PARTNER OF SKELETON CREEK FARMS LIMITED PARTNERSHIP	OSAGE EXPLORATION AND DEVELOPMENT INC	3/27/2012	2306	417	LOTS 1, A/K/A NE/4 NE/4, 2, A/K/A NW/4 NE/4, S/2 NE/4	18N	04W	02
LOGAN	ACTON RANCH	OSAGE EXPLORATION AND DEVELOPMENT INC	1/21/2011	2229	172	NW/4	19N	04W	11
LOGAN	DOROTHY ANN KRITTENBRINK REVOCABLE TRUST DATED JANUARY 20, 2004, DOROTHY ANN KRITTENBRINK, TRUSTEE	SAIL ENERGY LLC	10/15/2010	2218	12	NW/4, SW/4	19N	04W	36
LOGAN	JAMES JOSEPH KRITTENBRINK REVOCABLE TRUST, JAMES JOSEPH KRITTENBRINK, EXECUTIVE TRUSTEE	SAIL ENERGY LLC	10/18/2010	2218	15	NW/4	19N	04W	36
LOGAN	PAUL ROBERT KRITTENBRINK DEALING IN HIS SOLE AND SEPARATE PROPERTY	SAIL ENERGY LLC	10/18/2010	2218	24	NW/4, SW/4	19N	04W	36
LOGAN	JOYCE ANN KRITTENBRINK, DEALING IN HER SOLE AND SEPARATE PROPERTY	SAIL ENERGY LLC	10/19/2010	2218	9	NW/4, SW/4	19N	04W	36
LOGAN	JOHN CURRAN KRITTENBRINK, DEALING IN HIS SOLE AND SEPARATE PROPERTY	SAIL ENERGY LLC	10/19/2010	2218	18	NW/4, SW/4	19N	04W	36
LOGAN	MARK L. KRITTENBRINK DEALING IN HIS SOLE AND SEPARATE PROPERTY	SAIL ENERGY LLC	10/19/2010	2218	21	NW/4, SW/4	19N	04W	36
LOGAN	THOMAS E BYRD AND TRACIE J BYRD, HUSBAND AND WIFE AS JOINT TENANTS	SAIL ENERGY LLC	10/25/2010	2218	7	NE/4	19N	04W	36
LOGAN	LOY DON ELMORE AND FERN ELMORE, HUSBAND AND WIFE AS JOINT TENANTS	SAIL ENERGY LLC	11/19/2010	2219	207	SW/4	19N	04W	36
LOGAN	MICHAEL E MCCUNE, SUCCESSOR IN TRUST OF: THE LILA MAE MCCUNE LIVING TRUST	SAIL ENERGY LLC	12/22/2010	2225	53	NW/4	19N	04W	36



I-2024-005467 Book 3312 Pg 604
06/06/2024 1:37pm Pg 0523-0618
Fee: \$208.00 Doc: \$0.00
Troy Coe - Logan County Clerk
State of OK



Exhibit A - Part 4

Attached to that certain Assignment and Bill of Sale, dated effective March 1, 2024, by and among
Citizen Energy III, LLC, Citizen Mineral, LLC, Roan Resources LLC and ROK Energy, LLC

Wellbore Only Sections

[See attached]



Exhibit A-4 - Wellbore Only sections

Attached to that certain Assignment and Bill of Sale dated effective March 1, 2024, by and between Citizen Energy III, LLC, Citizen Mineral, LLC and Roan Resources LLC (collectively "Assignor") and ROK Energy, LLC ("Assignee")

COUNTY	Township	Range	Section
LOGAN	17N	02W	04
LOGAN	17N	02W	18
LOGAN	17N	02W	28
LOGAN	18N	02W	33
LOGAN	17N	03W	05
LOGAN	17N	03W	06
LOGAN	17N	03W	13
LOGAN	17N	03W	22
LOGAN	17N	03W	23
LOGAN	17N	03W	24
LOGAN	17N	03W	27
LOGAN	17N	03W	33
LOGAN	17N	03W	36
LOGAN	18N	03W	07
LOGAN	18N	03W	30
LOGAN	19N	03W	32
LOGAN	15N	04W	05
LOGAN	15N	04W	06
LOGAN	16N	04W	07
LOGAN	16N	04W	18
LOGAN	16N	04W	19
LOGAN	16N	04W	20
LOGAN	16N	04W	29
LOGAN	16N	04W	30
LOGAN	17N	04W	02
LOGAN	17N	04W	03
LOGAN	17N	04W	06
LOGAN	17N	04W	12
LOGAN	17N	04W	24
LOGAN	17N	04W	26
LOGAN	18N	04W	05
LOGAN	18N	04W	12
LOGAN	18N	04W	36
LOGAN	19N	04W	16
LOGAN	19N	04W	34
LOGAN	19N	04W	35

END OF EXHIBIT A-4

I-2024-005467 Book 3312 Pg 606
06/06/2024 1:37pm Pg 0523-0618
Fee: \$208.00 Doc: \$0.00
Troy Cole - Logan County Clerk
State of OK



Exhibit A - Part 5

Attached to that certain Assignment and Bill of Sale, dated effective March 1, 2024, by and among Citizen Energy III, LLC, Citizen Mineral, LLC, Roan Resources LLC and ROK Energy, LLC

Wellbore Only Leases

[See attached]

Exhibit A-5 - Wellbore Only Leases

**Attached to that certain Assignment and Bill of Sale dated effective March 1, 2024, by and between
Citizen Energy III, LLC, Citizen Mineral, LLC and Roan Resources LLC (collectively "Assignor")
and ROK Energy, LLC ("Assignee")**

COUNTY	Original Lessor	Original Lessee	Effective Date	Book	Page	HBP Well Association or Description	Township	Range	Section
LOGAN	AGNES L BITTMAN, TRUSTEE OF THE CLAUDIA AND CLAIRE TRUST NO. 1	EUGENE C COVINGTON	8/29/2004	1816	425	LOTS 1, 2, E/2 NW/4	17N	02W	18
LOGAN	ARTHEMISE POYNER JACKSON, TRUSTEE OF THE ARTHEMISE POYNER JACKSON REVOCABLE TRUST DATED SEPTEMBER 7, 2006	EUGENE C COVINGTON	9/5/2006	1952	390	NE/4	17N	02W	18
LOGAN	BETTY ABELL	EUGENE C COVINGTON	4/8/2005	1857	34	NE/4	17N	02W	18
LOGAN	BILLY EUGENE BRADFORD	EUGENE C COVINGTON	5/26/2005	1864	242	NE/4	17N	02W	18
LOGAN	CAROLYN SAVAGE	EUGENE C COVINGTON	8/22/2005	1878	603	NE/4	17N	02W	18
LOGAN	CHARLEY POND	EUGENE C COVINGTON	7/7/2005	1874	718	NE/4	17N	02W	18
LOGAN	CHAS A NEAL & COMPANY	JAMES C ENDICOTT	9/5/2006	1951	451	NE/4	17N	02W	18
LOGAN	CLARENCE LESTER AND GERALDINE M. STOTTS	BRANNON LAND SERVICES LLC	1/23/2012	2301	387	SW/4	17N	02W	18
LOGAN	CLAUDETTE G L LANDESS	EUGENE C COVINGTON	8/29/2004	1816	427	LOTS 1, 2, E/2 NW/4	17N	02W	18
LOGAN	DARYL M REESER	EUGENE C COVINGTON	7/10/2005	1874	714	W/2 SE/4	17N	02W	18
LOGAN	DEBORAH KAY BARTON	EUGENE C COVINGTON	8/25/2005	1911	377	W/2 SE/4	17N	02W	18
LOGAN	DON HEROLD AND CAROL L. HEROLD, HUSBAND AND WIFE	BRANNON LAND SERVICES LLC	1/16/2012	2301	390	SW/4	17N	02W	18
LOGAN	DONALD L MCCrackEN	EUGENE C COVINGTON	4/15/2005	1864	236	NE/4	17N	02W	18
LOGAN	DOYLE RAY GOOCH	EUGENE C COVINGTON	4/11/2005	1857	18	SE/4	17N	02W	18
LOGAN	DOYLE RAY GOOCH	EUGENE C COVINGTON	4/11/2005	1857	20	NE/4	17N	02W	18
LOGAN	ECC, LLC AND JFC MINERALS LLC	EUGENE C COVINGTON	11/15/2006	1978	239	NE/4	17N	02W	18
LOGAN	EDWARD J SLATTERY, BISHOP OF THE ROMAN CATHOLIC DIOCESE OF TULSA, OKLAHOMA	EUGENE C COVINGTON	5/2/2005	1860	379	NE/4	17N	02W	18
LOGAN	EUGENE E MCCrackEN	EUGENE C COVINGTON	4/15/2005	1857	38	NE/4	17N	02W	18
LOGAN	FRANK G GATCHELL AND CAROL F GATCHELL, CO-TRUSTEES OF THE GATCHELL 1990 REVOCABLE TRUST DATED 8-21-1990	EUGENE C COVINGTON	8/26/2004	1814	318	LOTS 1, 2, E/2 NW/4	17N	02W	18
LOGAN	FRED E GARRETT AND E SUE GARRETT	EUGENE C COVINGTON	5/5/2005	1911	383	NE/4	17N	02W	18
LOGAN	GARY MORGAN	EUGENE C COVINGTON	9/13/2004	1821	559	LOT 1, E/2 NW/4	17N	02W	18
LOGAN	HELENA POND BAYER	EUGENE C COVINGTON	6/27/2005	1874	720	NE/4	17N	02W	18



I-2024-005467 Book 3312 Pg 607
 06/06/2024 1:37pm Pg 0623-0618
 Fee: \$208.00 Doc: \$0.00
 Troy Cole - Logan County Clerk
 State of OK

LOGAN	HELENE L DUNMIRE	EUGENE C COVINGTON	4/15/2005	1868	245	NE/4	17N	02W	18
LOGAN	JACK D MCCrackEN JR	EUGENE C COVINGTON	4/25/2005	1860	389	NE/4	17N	02W	18
LOGAN	JANE HOUSE AND TOMMY LEE HOUSE, JR., WIFE AND HUSBAND	BRANNON LAND SERVICES LLC	1/16/2012	2303	125	SW/4	17N	02W	18
LOGAN	JANICE M WATERS, TRUSTEE	EUGENE C COVINGTON	9/13/2004	1819	524	LOT 1, E/2 NW/4	17N	02W	18
LOGAN	JUDY LEE CARSON REVOCABLE LIVING TRUST DATED 9-1-95, JUDY LEE CARSON AND BETTYE JO DOROUGH, CO-TRUSTEES	EUGENE C COVINGTON	5/3/2005	1864	240	NE/4	17N	02W	18
LOGAN	JUSTIN BRAWLEY AND TONYA EVATT BRAWLEY, HUSBAND AND WIFE	EUGENE C COVINGTON	2/10/2006	1911	375	LOT 1, E/2 NW/4, NE/4	17N	02W	18
LOGAN	LARRY ALLISON	EUGENE C COVINGTON	1/9/2007	1975	288	W/2 SE/4	17N	02W	18
LOGAN	LARRY MORGAN	EUGENE C COVINGTON	9/13/2004	1819	515	LOT 1, E/2 NW/4	17N	02W	18
LOGAN	LORETTA ANN OLIVER	EUGENE C COVINGTON	9/28/2004	1819	520	LOT 2 OF THE NW/4	17N	02W	18
LOGAN	LOU ELLEN DANIELS	EUGENE C COVINGTON	4/11/2005	1857	24	SE/4	17N	02W	18
LOGAN	LOU ELLEN DANIELS	EUGENE C COVINGTON	4/11/2005	1857	22	NE/4	17N	02W	18
LOGAN	LOYCE LYNN REID	EUGENE C COVINGTON	9/5/2005	1957	244	W/2 SE/4	17N	02W	18
LOGAN	MARJORIE E WELCH	EUGENE C COVINGTON	7/10/2005	1874	710	W/2 SE/4	17N	02W	18
LOGAN	MIDFIRST TRUST COMPANY, SUCCESSOR TRUSTEE OF THE MILDRED LOUISE MCCrackEN REVOCABLE TRUST DATED 3-25-1996	EUGENE C COVINGTON	8/8/2006	1947	434	NE/4	17N	02W	18
LOGAN	NANCY POND SPICER	EUGENE C COVINGTON	7/7/2005	1874	716	NE/4	17N	02W	18
LOGAN	OCC FP ORDER 529518	COVINGTON OIL COMPANY INC	9/11/2006			NE/4	17N	02W	18
LOGAN	OCC FP ORDER 630238	OSAGE EXPLORATION AND DEVELOPMENT INC	9/8/2014			ALL	17N	02W	18
LOGAN	OKLAHOMA STATE UNIVERSITY FOUNDATION, BANK ONE TRUST COMPANY, NA, AS AGENT	EUGENE C COVINGTON	10/8/2004	1821	248	LOT 1, E/2 NW/4	17N	02W	18
LOGAN	OLIVER TRUST, KENNETH GENE OLIVER AND MARION R OLIVER, CO-TRUSTEES	EUGENE C COVINGTON	6/1/2005	1868	247	NE/4	17N	02W	18
LOGAN	PATRICIA A SHERWIN	EUGENE C COVINGTON	4/15/2005	1885	47	NE/4	17N	02W	18
LOGAN	PLEASANT P MANN, ALSO KNOWN AS P P MANN	EUGENE C COVINGTON	7/5/2006	1942	95	NE/4	17N	02W	18
LOGAN	RALPH JAMES MCCrackEN	EUGENE C COVINGTON	4/25/2005	1857	28	NE/4	17N	02W	18
LOGAN	RAYMOND J ROBERTS	EUGENE C COVINGTON	7/10/2005	1878	601	W/2 SE/4	17N	02W	18
LOGAN	ROBERT H SEEDS AND PATRICIA A SEEDS, HUSBAND AND WIFE	EUGENE C COVINGTON	8/29/2004	1819	518	LOT 2	17N	02W	18
LOGAN	ROBERT RAY GOOCH	EUGENE C COVINGTON	4/11/2005	1857	30	SE/4	17N	02W	18
LOGAN	ROBERT RAY GOOCH	EUGENE C COVINGTON	4/11/2005	1857	32	NE/4	17N	02W	18
LOGAN	ROBERTA I HOLLEN	EUGENE C COVINGTON	7/10/2005	1874	712	W/2 SE/4	17N	02W	18
LOGAN	RON PLAGG AND JUANITA PLAGG, HUSBAND AND WIFE	EUGENE C COVINGTON	4/13/2005	1857	26	SE/4	17N	02W	18



I-2024-005467 Book 3312 Pg 608
06/06/2024 1:37pm Pg 0523-0618
Fee: \$208.00 Doc: \$0.00
Troy Cole - Logan County Clerk
State of OK

LOGAN	THE HUBERT W PLAGG LIVING TRUST, A REVOCABLE TRUST, DATED THE 15TH DAY OF FEBRUARY, 2000, AND AS AMENDED BY A FIRST AMENDMENT DATED THE 12TH DAY OF DECEMBER 2002. HUBERT W PLAGG. TRUSTEE	OSAGE EXPLORATION AND DEVELOPMENT INC	5/18/2012	2322	715	LOTS 3 (45.95 ACRES), 4 (45.93 ACRES), E/2 SW/4	17N	02W	18
LOGAN	WILLIAM H MARTIN	EUGENE C COVINGTON	9/28/2004	1819	522	LOT 2 OF THE NW/4	17N	02W	18
LOGAN	ARTHUR SCOTT BRIDAL, TRUSTEE OF THE ARTHUR SCOTT BRIDAL TRUST	OSAGE LAND COMPANY	8/21/2008	2088	683	LOTS 3, 4, S/2 NW/4, SW/4, A/D/A W/2	15N	04W	05
LOGAN	LOY DONNA MARKLAND, TRUSTEE OF THE LOY DONNA MARKLAND TRUST	OSAGE LAND COMPANY	9/12/2008	2095	152	LOTS 3, 4, S/2 NW/4, SW/4, A/D/A W/2	15N	04W	05
LOGAN	CHARLES WASWO, AS TRUSTEE OF THE HELEN WAGGENER REVOCABLE LIVING TRUST DATED JUNE 1, 1974	CLYDE D MORGAN	9/3/2009	2156	381	LOTS 1, 2, S/2 NE/4	15N	04W	06
LOGAN	CHARLES WASWO, AS TRUSTEE OF THE HELEN WAGGENER REVOCABLE LIVING TRUST DATED JUNE 1, 1974	CLYDE D MORGAN	9/3/2009	2156	386	LOTS 3, 4, 5, SE/4 NW/4	15N	04W	06
LOGAN	CHARLES WASWO, S/P/A CHARLES R. WASWO, DEALING IN HIS SOLE AND SEPARATE PROPERTY	CLYDE D MORGAN	9/3/2009	2156	376	LOTS 1, 2, S/2 NE/4	15N	04W	06
LOGAN	CHARLES WASWO, S/P/A CHARLES R. WASWO, DEALING IN HIS SOLE AND SEPARATE PROPERTY	CLYDE D MORGAN	9/3/2009	2156	371	LOTS 3, 4, 5, SE/4 NW/4	15N	04W	06
LOGAN	DEBRA HENNING	CLYDE D MORGAN	4/29/2010	2183	488	SE/4	15N	04W	06
LOGAN	DEE ANNA FARLAND, INDIVIDUALLY AND AS TRUSTEE OF THE LUCILLE WASWO REVOCABLE TRUST DATED OCTOBER 6, 192	CLYDE D MORGAN	9/3/2009	2164	604	N/2	15N	04W	06
LOGAN	DONNA MILLER	CLYDE D MORGAN	4/29/2010	2183	496	SE/4	15N	04W	06
LOGAN	E. EDD PRITCHETT, TRUSTEE UNDER THE WILL OF CLARENCE L. PETERSON	CLYDE D MORGAN	3/24/2009	2135	91	SE/4	15N	04W	06
LOGAN	GREG P. RUSSELL AS TRUSTEE OF THE GREG P. RUSSELL LIVING TRUST DATED JANUARY 24, 2008	CLYDE D MORGAN	3/8/2010	2181	539	THE SOUTH 15 ACRES OF LOT 4, LOT 5, SE/4 NW/4	15N	04W	06
LOGAN	GREGORY PAUL RUSSELL AS TRUSTEE UNDER THE HELEN C. RUSSELL LIVING TRUST DATED FEBRUARY 11, 1998 FOR THE BENEFIT OF GREGORY PAUL RUSSELL	CLYDE D MORGAN	3/8/2010	2181	534	LOTS 1, 2, S/2 NE/4, LOT 3, LOT 4, LESS AND EXCEPT THE SOUTH 15 ACRES OF LOT 4, LOT 5, SE/4 NW/4	15N	04W	06
LOGAN	GREGORY PAUL RUSSELL, INDIVIDUALLY AND AS TRUSTEE UNDER THE HELEN C. RUSSELL LIVING TRUST DATED FEBRUARY 1, 1988	CLYDE D MORGAN	12/18/2008	2135	84	N/2	15N	04W	06
LOGAN	KENNETH STONE	CLYDE D MORGAN	4/29/2010	2183	498	SE/4	15N	04W	06
LOGAN	LINDA NELSON	CLYDE D MORGAN	4/29/2010	2183	486	SE/4	15N	04W	06



I-2024-005467 Book 3312 Pg 609
06/06/2024 1:37pm Pg 0523-0618
Fee: \$208.00 Doc: \$0.00
Troy Cole - Logan County Clerk
State of OK

LOGAN	MARVIN STONE	CLYDE D MORGAN	4/29/2010	2183	494	SE/4	15N	04W	06
LOGAN	MARY CHRISTINE DIGIOVANNI	CLYDE D MORGAN	12/18/2008	2111	183	N/2	15N	04W	06
LOGAN	MELVIN L. STONE, PERSONAL REPRESENTATIVE OF THE ESTATE OF ALMA VANCUREN	CLYDE D MORGAN	3/26/2009	2135	89	SE/4	15N	04W	06
LOGAN	MELVIN STONE	CLYDE D MORGAN	4/29/2010	2183	490	SE/4	15N	04W	06
LOGAN	MYRA RICHARDSON	CLYDE D MORGAN	4/29/2010	2183	500	SE/4	15N	04W	06
LOGAN	NANCY L. PETERSON LENTS	CLYDE D MORGAN	4/29/2010	2184	334	SE/4	15N	04W	06
LOGAN	VANESSA R. VANCUREN	CLYDE D MORGAN	3/26/2009	2146	611	SE/4	15N	04W	06
LOGAN	VINA LEE JINDRA WASWO, DEALING IN HER SOLE AND SEPARATE PROPERTY	CLYDE D MORGAN	9/3/2009	2156	391	N/2	15N	04W	06
LOGAN	WANDA CALVERT	CLYDE D MORGAN	4/29/2010	2183	492	SE/4	15N	04W	06
LOGAN	WILLIAM BRUCE WASWO, S/P/A WILLIAM B. WASWO, DEALING IN HIS SOLE AND SEPARATE PROPERTY	CLYDE D MORGAN	9/3/2009	2156	366	N/2	15N	04W	06
LOGAN	ANITA ROBINSON	PAYNE EXPLORATION COMPANY	7/13/2013	2436	65	SE/4 INCLUDING ALL ACCRETION AND RIPARIAN RIGHTS	16N	04W	18
LOGAN	DAVID G. RISING	PAYNE EXPLORATION COMPANY	7/13/2013	2436	70	SE/4 INCLUDING ALL ACCRETION AND RIPARIAN RIGHTS	16N	04W	18
LOGAN	DENNIS L. RISING	PAYNE EXPLORATION COMPANY	7/13/2013	2436	60	SE/4 INCLUDING ALL ACCRETION AND RIPARIAN RIGHTS	16N	04W	18
LOGAN	EDNA BECK, WIDOW	PAYNE EXPLORATION COMPANY	2/28/2013	2396	702	SE/4 INCLUDING ALL ACCRETION AND RIPARIAN RIGHTS	16N	04W	18
LOGAN	EDNA BECK, WIDOW, LIFE TENANT WITH POWER TO LEASE	PAYNE EXPLORATION COMPANY	2/28/2013	2396	700	SE/4 INCLUDING ALL ACCRETION AND RIPARIAN RIGHTS	16N	04W	18
LOGAN	OLIN M RISING, TTEE OF THE OLIN M. RISING & NAOMI E. RISING REVOCABLE TRUST	PAYNE EXPLORATION COMPANY	7/13/2013	2436	75	SE/4 INCLUDING ALL ACCRETION AND RIPARIAN RIGHTS	16N	04W	18
LOGAN	OLIN R RISING AND NAOMI E RISING CO-TRUSTEES OF THE OLIN R RISING AND NAOMI E RISING REVOCABLE TRUST	CLYDE D MORGAN	10/19/2009	2164	611	SW/4	16N	04W	18
LOGAN	ALMA O HELLER, ET AL	W.C. PAYNE	11/8/1963	454	523	LOTS 8, 9, 10, SE/4 SW/4	16N	04W	19
LOGAN	E W KIGHTLINGER	W.C. PAYNE	11/8/1963	545	521	LOTS 9, 10, TOGETHER WITH ALL RIPARIAN RIGHTS AND ACCRETIONS	16N	04W	19
LOGAN	ELBERT S STONER, ET AL	W.C. PAYNE	11/8/1963	466	172	LOTS 8, 9, 10, SE/4 SW/4	16N	04W	19
LOGAN	MOTIE M. TRENT, ET VIR	W.C. PAYNE	11/8/1963	466	174	LOTS 8, 9, 10, SE/4 SW/4	16N	04W	19
LOGAN	UNIT PETROLEUM COMPANY SUCCESSOR TO WILLIS DRILLING COMPANY INC	HUSKY VENTURES INC	4/12/2011	2246	576	N/2 NW/4 (LOT 1), NE/4 NW/4	16N	04W	19
LOGAN	ALTA JANE ANDERSON NEE STONER, A WIDOW	MIDWEST ENTERPRISES INC	10/1/1998	1485	417	SE/4	16N	04W	20
LOGAN	BOB WARD, EXECUTOR OF THE ESTATE OF LILLIAN L. HOYLAND, DECEASED	MIDWEST ENTERPRISES INC	9/26/1980	864	235	LOT 1, INCLUDING ALL ACCRETION AND RIPARIAN	16N	04W	20



I-2024-005467 Book 3312 Pg 610
06/06/2024 1:37pm Pg 0623-0618
Fee: \$208.00 Doc: \$0.00
Troy Cole - Logan County Clerk
State of OK

LOGAN	BOB WARD, GUARDIAN OF THE ESTATE OF ROBERT PAGE HAYLAND, INCOMPETENT	MIDWEST ENTERPRISES INC	8/14/1981	822	686	LOT 1, INCLUDING ALL ACCRETION AND RIPARIAN	16N	04W	20
LOGAN	CARL M. WILSON, JR., ALAN M. WILSON, KATHRYN M. SCHROEDER (WILSON), JANICE C. BAKER (WILSON), MARILYN REUSSER (WILSON)	MIDWEST ENTERPRISES INC	9/8/1980	821	279	LOT 1, INCLUDING ALL ACCRETION AND RIPARIAN	16N	04W	20
LOGAN	CARLOTTA FRUIN	MIDWEST ENTERPRISES INC	9/2/1980	820	596	LOT 1, INCLUDING ALL ACCRETION AND RIPARIAN	16N	04W	20
LOGAN	CAROLINE NAUMAN NEE STONER	MIDWEST ENTERPRISES INC	10/1/1998	1481	21	SE/4	16N	04W	20
LOGAN	CARROLL RAY HELLER	MIDWEST ENTERPRISES INC	5/8/2000	1546	468	SE/4	16N	04W	20
LOGAN	DONALD LEWIS COFFIN AND SHIRLEY FAYE COFFIN REVOCABLE LIVING TRUST, DONALD LEWIS COFFIN AND SHIRLEY FAYE COFFIN AS TRUSTEES	CLYDE D MORGAN	4/16/2010	2189	608	S/2 NE/4	16N	04W	20
LOGAN	DONALD PARIS	CLYDE D MORGAN	4/16/2010	2195	387	E/2 N/2 NE/4	16N	04W	20
LOGAN	DONALD PARIS	CLYDE D MORGAN	8/16/2010	2206	616	W/2 N/2 NE/4	16N	04W	20
LOGAN	ELTON LEE ELLIS AND ROSIE W ELLIS, HIS WIFE	CLYDE D MORGAN	4/16/2010	2184	521	S/2 NE/4	16N	04W	20
LOGAN	FRED R. HIRZEL, JR.	MIDWEST ENTERPRISES INC	1/16/1981	836	405	LOTS 2, 3, SE/4 NW/4, INCLUDING ALL ACCRETION AND RIPARIAN RIGHTS	16N	04W	20
LOGAN	GREG RUSSELL	CLYDE D MORGAN	10/28/2009	2173	273	E/2 N/2 NE/4	16N	04W	20
LOGAN	GREG RUSSELL	CLYDE D MORGAN	8/16/2010	2206	618	W/2 N/2 NE/4	16N	04W	20
LOGAN	HAROLD HELLER	MIDWEST ENTERPRISES INC	5/8/2000	1548	409	SE/4	16N	04W	20
LOGAN	HELLER FAMILY TRUST, MILDRED L HELLER TRUSTEE	MIDWEST ENTERPRISES INC	5/8/2000	1547	440	SE/4	16N	04W	20



I-2024-005467 Book 3312 Pg 611
06/06/2024 1:37pm Pg 0623-0618
Fee: \$208.00 Doc: \$0.00
Troy Cole - Logan County Clerk
State of OK



I-2024-005467 Book 3312 Pg 612
 06/06/2024 1:37pm Pg 0523-0618
 Fee: \$208.00 Doc: \$0.00
 Troy Cole - Logan County Clerk
 State of OK

LOGAN	JAMES E. ZAJIC	KEITH L RISING	6/12/1974	646	623	THAT PART OF THE SOUTHWEST QUARTER LYING NORTH OF THE BOUNDARY LINE OF OKLAHOMA STATE HIGHWAY 33, MORE PARTICULARLY DESCRIBED AS FOLLOWS: BEGINNING AT THE NORTHWEST CORNER OF THE SAID QUARTER SECTION; THENCE SOUTH ON THE SECTION LINE TO A PINT WHERE SAID SECTION LINE INTERSECTS THE NORTH BOUNDARY LINE OF OKLAHOMA STATE HIGHWAY 33; THENCE NORTHEASTERLY ON THE NORTH BOUNDARY LINE OF SAID HIGHWAY TO A POINT WHERE SAID HIGHWAY INTERSECT THE NORTH BOUNDARY LINE OF SIAD QUARTER SECTION; THENCE WEST ON THE QUARTER SECTION LINE TO THE POINT OF BEGINNING.	16N	04W	20
LOGAN	JAROL ANN LEGATE	MIDWEST ENTERPRISES INC	9/2/1980	820	598	LOT 1, INCLUDING ALL ACCRETION AND RIPARIAN	16N	04W	20
LOGAN	JENNABELL M VARBEL NEE STONER	MIDWEST ENTERPRISES INC	10/1/1998	1480	549	SE/4	16N	04W	20
LOGAN	JESSE HELLER	MIDWEST ENTERPRISES INC	5/8/2000	1549	246	SE/4	16N	04W	20
LOGAN	JOHN H HANCOCK AND MARY A HANCOCK AS TENANTS IN COMMON	MIDWEST ENTERPRISES INC	6/29/1999	1526	240	SE/4	16N	04W	20
LOGAN	JOHN HELLER	MIDWEST ENTERPRISES INC	5/8/2000	1546	466	SE/4	16N	04W	20
LOGAN	MARILYN SMITH BRANCH, TRUSTEE OF THE HOWARD S. SMITH GRANDCHILDREN TRUST	OLIN S RISING	8/29/1980	819	287	LOTS 2, 3, SE/4 NW/4, INCLUDING ALL ACCRETION AND RIPARIAN RIGHTS	16N	04W	20
LOGAN	MARILYN SMITH BRANCH, TRUSTEE OF THE MARILYN SMITH BRANCH TRUST	OLIN S RISING	8/29/1980	819	285	LOTS 2, 3, SE/4 NW/4, INCLUDING ALL ACCRETION AND RIPARIAN RIGHTS	16N	04W	20
LOGAN	MOTIE ANN KUYKENDALL	MIDWEST ENTERPRISES INC	5/8/2000	1548	601	SE/4	16N	04W	20
LOGAN	OCC FP ORDER 578201	HUSKY VENTURES INC	9/1/2010			E/2	16N	04W	20
LOGAN	OLIN R. RISING	JAMES E ZAJIC	8/29/1980	818	422	SW/4	16N	04W	20
LOGAN	OLIN R. RISING	MIDWEST ENTERPRISES INC	8/29/1980	818	420	LOTS 2, 3, SE/4 NW/4, INCLUDING ALL ACCRETION AND RIPARIAN RIGHTS	16N	04W	20
LOGAN	SHARON L DANIEL LIVING TRUST, SHARON L DANIEL TRUSTEE	MIDWEST ENTERPRISES INC	5/8/2000	1549	511	SE/4	16N	04W	20
LOGAN	WALTER E. TRUITT & VIOLET IRENE TRUITT, HW	GENE PRIDE	9/2/1980	814	736	NW/4, INCLUDING, BUT NOT LIMITED TO LOT 1 TOGETHER WITH ALL ALLUVIUM OR ACCRETION LAND ACCURMULATED TO ATTACHED THERETO IN THE SAID NW/4	16N	04W	20



I-2024-005467 Book 3312 Pg 613
 06/06/2024 1:37pm Pg 0623-0618
 Fee: \$208.00 Doc: \$0.00
 Troy Cole - Logan County Clerk
 State of OK

LOGAN	XTO ENERGY INC, QUAIL CREEK ROYALTY LLC, ISAACS FAMILY LLP	CHESAPEAKE EXPLORATION LLC	8/2/2010	2204	201	S/2 NE/4	16N	04W	20
LOGAN	ALTA JANE ANDERSON	CLYDE D MORGAN	2/24/2009	2135	96	NW/4	16N	04W	29
LOGAN	AURILLA ADKINS, A WIDOW	JOHN R REMMEL	1/18/1962	430	31	SE/4	16N	04W	29
LOGAN	HAROLD HELLER, DEALING IN HIS SOLE AND SEPARATE PROPERTY	CLYDE D MORGAN	2/17/2009	2135	98	NW/4	16N	04W	29
LOGAN	JESSE A DEGEARE AND SHARON K DEGEARE, HIS WIFE	CLYDE D MORGAN	3/2/2009	2184	523	SW/4	16N	04W	29
LOGAN	JESSE HELLER, DEALING IN HIS SOLE AND SEPARATE PROPERTY	CLYDE D MORGAN	3/6/2009	2135	108	NW/4	16N	04W	29
LOGAN	JESSIE CAROLINE NAUMAN, INDIVIDUALLY AND AS TRUSTEE OF THE JESSIE CAROLINE NAUMAN REVOCABLE LIVING TRUST	CLYDE D MORGAN	2/12/2009	2135	112	W/2	16N	04W	29
LOGAN	JOHN H HANCOCK, DEALING IN HIS SOLE AND SEPARATE PROPERTY	CLYDE D MORGAN	2/24/2009	2135	114	W/2	16N	04W	29
LOGAN	KIMBERLY YANCEY	CLYDE D MORGAN	4/9/2010	2180	538	NW/4	16N	04W	29
LOGAN	MARY A HANCOCK	CLYDE D MORGAN	2/24/2009	2135	102	W/2	16N	04W	29
LOGAN	MOTIE ANN KUYKENDALL, DEALING IN HER SOLE AND SEPARATE PROPERTY	CLYDE D MORGAN	2/24/2009	2135	104	NW/4	16N	04W	29
LOGAN	OCC FP ORDER 633916	PAYNE EXPLORATION COMPANY	12/8/2014			E/2	16N	04W	29
LOGAN	THE CARROLL R HELLER AND ESTHER I HELLER REVOCABLE LIVING TRUST, CARROLL R HELLER AND ESTHER I HELLER, TRUSTEES	CLYDE D MORGAN	2/12/2009	2135	106	NW/4	16N	04W	29
LOGAN	THE HELLER FAMILY TRUST OF 1983 DATED OCTOBER 21, 1983, WILLIAM E HELLER AND MILDRED L HELLER, TRUSTEE	CLYDE D MORGAN	2/12/2009	2135	93	NW/4	16N	04W	29
LOGAN	THE HELLER FAMILY TRUST, UNDER DOCUMENT DATED JANUARY 17, 1995, JOHN M HELLER, TRUSTEE	CLYDE D MORGAN	2/12/2009	2135	110	NW/4	16N	04W	29
LOGAN	THE SHARON L DANIEL LIVING TRUST DATED JUNE 27, 1997, SHARON L DANIEL TRUSTEE	CLYDE D MORGAN	2/12/2009	2135	100	NW/4	16N	04W	29
LOGAN	ALTA JANE ANDERSON	CLYDE D MORGAN	3/5/2009	2135	116	E/2 NW/4, LOTS 1, 2 (NW/4)	16N	04W	30
LOGAN	BLANCHE M. FLOWERS AND DAVID HOWARD FLOWERS, BOTH INDIVIDUALLY AND AS TRUSTEES OF THE JAMIE H. AND BLANCHE M. FLOWERS REVOCABLE TRUST	CLYDE D MORGAN	2/1/2010	2173	276	SW/4	16N	04W	30
LOGAN	DENNIS PAUL FLOWERS, INDIVIDUALLY AND AS TRUSTEE OF THE JAMIE H. AND BLANCHE M. FLOWERS REVOCABLE TRUST	CLYDE D MORGAN	2/1/2010	2173	275	SW/4	16N	04W	30



LOGAN	EDNA BECK, KAREN ANDERSON, JOYCE BECK AND GLORIA BECK	CLYDE D MORGAN	2/17/2009	2135	120	SW/4	16N	04W	30
LOGAN	EDNA BECK, KAREN ANDERSON, JOYCE BECK AND GLORIA BECK	CLYDE D MORGAN	2/17/2009	2135	118	SW/4	16N	04W	30
LOGAN	EMILY S GRIFFIN AND JAMES P GRIFFIN, HER HUSBAND	HAP DRILLING COMPANY	11/3/1972	622	375	SE/4	16N	04W	30
LOGAN	HAROLD HELLER, DEALING IN HIS SOLE AND SEPARATE PROPERTY	CLYDE D MORGAN	3/5/2009	2135	122	E/2 NW/4, LOTS 1, 2 (NW/4)	16N	04W	30
LOGAN	JESSE HELLER, DEALING IN HIS SOLE AND SEPARATE PROPERTY	CLYDE D MORGAN	3/5/2009	2135	146	E/2 NW/4, LOTS 1, 2 (NW/4)	16N	04W	30
LOGAN	JESSIE CAROLINE NAUMAN, INDIVIDUALLY AND AS TRUSTEE OF THE JESSIE CAROLINE NAUMAN REVOCABLE LIVING TRUST	CLYDE D MORGAN	3/5/2009	2135	148	E/2 NW/4, LOTS 1, 2 (NW/4)	16N	04W	30
LOGAN	JOHN H. HANCOCK, DEALING IN HIS SOLE AND SEPARATE PROPERTY	CLYDE D MORGAN	3/5/2009	2135	144	E/2 NW/4, LOTS 1, 2 (NW/4)	16N	04W	30
LOGAN	KIMBERLY YANCEY	CLYDE D MORGAN	2/22/2010	2175	302	E/2 NW/4, LOTS 1, 2 (NW/4)	16N	04W	30
LOGAN	LEOLA HONEYCUTT, INDIVIDUALLY AND LEOLA K. HONEYCUTT AND BRUCE E. HONEYCUTT AS TRUSTEES OF THE BRUCE AND LEOLA HONEYCUTT TRUST	CLYDE D MORGAN	2/17/2009	2135	136	SW/4	16N	04W	30
LOGAN	MARY A. HANCOCK	CLYDE D MORGAN	3/5/2009	2135	126	E/2 NW/4, LOTS 1, 2 (NW/4)	16N	04W	30
LOGAN	MILDRED L. HELLER AS TRUSTEE THE HELLER FAMILY TRUST OF 1983 DATED OCTOBER 21, 1983	CLYDE D MORGAN	9/25/2009	2156	396	LOTS 1, 2, E/2 NW/4 (NW/4)	16N	04W	30
LOGAN	MOTIE ANN KUYKENDALL, DEALING IN HER SOLE AND SEPARATE PROPERTY	CLYDE D MORGAN	3/5/2009	2135	128	E/2 NW/4, LOTS 1, 2 (NW/4)	16N	04W	30
LOGAN	OLIN R. RISING AND NAOMI E. RISING, HUSBAND AND WIFE	MIDWEST ENTERPRISES INC	4/18/2001	1589	261	NE/4	16N	04W	30
LOGAN	ROBERT MELVIN HEROD	CLYDE D MORGAN	3/5/2009	2135	134	E/2 NW/4, LOTS 1, 2 (NW/4)	16N	04W	30
LOGAN	SUSAN KAY HEROD WESTBROOK, DEALING IN HER SOLE AND SEPARATE PROPERTY	CLYDE D MORGAN	3/5/2009	2135	132	E/2 NW/4, LOTS 1, 2 (NW/4)	16N	04W	30
LOGAN	THE BLANCHE M FLOWERS TRUST, BLANCHE M FLOWERS, TRUSTEE	CLYDE D MORGAN	3/16/2009	2135	140	SW/4	16N	04W	30
LOGAN	THE CARROLL R. HELLER AND ESTHER I. HELLER REVOCABLE LIVING TRUST, CARROLL R. HELLER AND ESTHER I. HELLER, TRUSTEES	CLYDE D MORGAN	3/5/2009	2135	130	E/2 NW/4, LOTS 1, 2 (NW/4)	16N	04W	30
LOGAN	THE HELLER FAMILY TRUST, UNDER DOCUMENT DATED JANUARY 17, 1995, JOHN M. HELLER, TRUSTEE	CLYDE D MORGAN	3/5/2009	2135	142	E/2 NW/4, LOTS 1, 2 (NW/4)	16N	04W	30
LOGAN	THE SHARON L. DANIEL LIVING TRUST DATED JUNE 27, 1997, SHARON L. DANIEL TRUSTEE	CLYDE D MORGAN	3/5/2009	2135	124	E/2 NW/4, LOTS 1, 2 (NW/4)	16N	04W	30

I-2024-005467 Book 3312 Pg 615
 06/06/2024 1:37pm Pg 0523-061B
 Fee: \$208.00 Doc: \$0.00
 Troy Cole - Logan County Clerk
 State of OK



LOGAN	THE STONE FAMILY TRUST, A REVOCABLE LIVING TRUST, MELVIN L. STONE AND MARY E. STONE, TRUSTEES	CLYDE D MORGAN	2/17/2009	2135	138	SW/4	16N	04W	30
LOGAN	ALTON JONES ET UX	W.C. PAYNE	7/8/1963	452	58	LOTS 1, 2, E/2 NW/4, 1 ACRE IN THE FORM OF A SQUARE IN THE NE/C OF THE SW/4 OF THE SECTION EXCEPT THE MISSISSIPPI LIME FORMATION UNDER SAID 1 ACRE OF LAND HERETOFORE ASSIGNED TO SOUTHERN UNION PRODUCTION CO BY ASSIGNMENT DATED 8-26-64	16N	04W	07
LOGAN	BERYL R. OSWALD AND LUCILLE M. OSWALD, HUSBAND AND WIFE	CHAMPLIN OIL & REFINING COMPANY	4/27/1959	397	444	LOTS 3, 4, E/2 SW/4, LESS AND EXCEPT 1 ACRE IN SQUARE FORM IN THE NORTHEAST CORNER & 1 ACRE IN SQUARE FORM IN THE SOUTHEAST CORNER	16N	04W	07
LOGAN	E EWELL RUDD AND RITA S RUDD, HIS WIFE	CLYDE D MORGAN	10/30/2009	2168	92	N/2 N/2 NE/4	16N	04W	07
LOGAN	GRACE DOWNEY	CHAMPLIN OIL & REFINING COMPANY	4/19/1959	397	442	LOTS 3, 4, E/2 SW/4, LESS AND EXCEPT 1 ACRE IN SQUARE FORM IN THE NORTHEAST CORNER & 1 ACRE IN SQUARE FORM IN THE SOUTHEAST CORNER	16N	04W	07
LOGAN	IMPERIAL OIL COMPANY SUCCESSOR IN INTEREST TO WASHINGTON ROYALTIES COMPANY	CLYDE D MORGAN	4/20/2010	2202	427	NE/4	16N	04W	07
LOGAN	JOSHUA CALDWELL AND CHRISTINA CALDWELL, HIS WIFE	CLYDE D MORGAN	10/29/2009	2174	441	S/2 N/2 NE/4	16N	04W	07
LOGAN	LARRY MARESH	CLYDE D MORGAN	10/30/2009	2168	94	NE/4	16N	04W	07
LOGAN	MNS INVESTMENTS LLC	HUSKY VENTURES INC	10/5/2010	2220	415	NE/4	16N	04W	07
LOGAN	NANCY HOWARD AND THOMAS WALL 1995 TRUST, NANCY HOWARD WALL AND THOMAS WALL, CO-TRUSTEES	HUSKY VENTURES INC	9/15/2010	2220	417	S/2 NE/4	16N	04W	07
LOGAN	NORMA JUNE WILSON FAMILY TRUST DATED JUNE 19, 2006, NORMA JUNE WILSON TRUSTEE	CLYDE D MORGAN	4/20/2010	2189	606	S/2 SE/4	16N	04W	07
LOGAN	OCC FP ORDER 581485	HUSKY VENTURES INC	12/27/2010			E/2	16N	04W	07
LOGAN	PAUL L TRIMMER AND RUBY C TRIMMER HUSBAND AND WIFE	CLYDE D MORGAN	8/12/2010	2208	294	N/2 SE/4	16N	04W	07
LOGAN	RICHARD HOWARD KRAMER	HUSKY VENTURES INC	9/15/2010	2220	419	S/2 NE/4	16N	04W	07
LOGAN	SHIRLEY A HOWARD AND ROBERT M HOWARD TRUSTEES OF THE TRUST UWO ROBERT B HOWARD (D)	CLYDE D MORGAN	10/29/2012	2168	96	S/2 NE/4	16N	04W	07
LOGAN	ALAN L COOK 2003 TRUST DATED 07/28/2003, ALAN L COOK TRUSTEE	OSAGE EXPLORATION AND DEVELOPMENT INC	8/24/2012	2356	139	NE/4	17N	04W	26

I-2024-005467 Book 3312 Pg 616
 06/06/2024 1:37pm Pg 0523-0618
 Fee: \$208.00 Doc: \$0.00
 Troy Cole - Logan County Clerk
 State of OK



LOGAN	EUGENE GRANT SHARP, III, A MARRIED PERSON DEALING IN HIS SOLE AND SEPARATE PROPERTY	OSAGE EXPLORATION AND DEVELOPMENT INC	8/17/2012	2356	133	NE/4	17N	04W	26
LOGAN	FORD ROYALTY COMPANY LLC, BOKF NA AS AGENT	OSAGE EXPLORATION AND DEVELOPMENT INC	4/24/2012	2323	27	NW/4	17N	04W	26
LOGAN	GAY LEIKER, A MARRIED PERSON DEALING IN HER SOLE AND SEPARATE PROPERTY	OSAGE EXPLORATION AND DEVELOPMENT INC	8/17/2012	2351	507	NE/4	17N	04W	26
LOGAN	HARRIET MARTIN RIGGS, TRUSTEE OF THE HARRIET MARTIN RIGGS REVOCABLE INTER VIVOS TRUST U/T/A DATED MARCH 20, 2007	OSAGE EXPLORATION AND DEVELOPMENT INC	10/22/2012	2370	680	NW/4	17N	04W	26
LOGAN	JENENNE POST, A SINGLE PERSON	OSAGE EXPLORATION AND DEVELOPMENT INC	8/27/2012	2358	25	NE/4	17N	04W	26
LOGAN	KATHLEEN LACOUR CHICK, A MARRIED PERSON DEALING IN HER SOLE AND SEPARATE PROPERTY	OSAGE EXPLORATION AND DEVELOPMENT INC	8/23/2012	2351	636	NE/4	17N	04W	26
LOGAN	LINDA SHARP, A SINGLE PERSON	OSAGE EXPLORATION AND DEVELOPMENT INC	8/17/2012	2356	136	NE/4	17N	04W	26
LOGAN	MICHAUX NASH JR., A MARRIED PERSON DEALING IN HIS SOLE AND SEPARATE PROPERTY	OSAGE EXPLORATION AND DEVELOPMENT INC	10/7/2013	2316	215	NE/4	17N	04W	26
LOGAN	SUSAN ARNOLD, A MARRIED PERSON DEALING IN HER SOLE AND SEPARATE PROPERTY	OSAGE EXPLORATION AND DEVELOPMENT INC	8/17/2012	2351	633	NE/4	17N	04W	26
LOGAN	CAROLYN ANN BREHOB BUZACH, A SINGLE PERSON	OSAGE EXPLORATION AND DEVELOPMENT INC	3/2/2012	2309	643	SW/4	17N	04W	02
LOGAN	DAVID B VORNEHM, A MARRIED PERSON DEALING IN HIS SOLE AND SEPARATE PROPERTY	OSAGE EXPLORATION AND DEVELOPMENT INC	3/2/2012	2306	328	SW/4	17N	04W	02
LOGAN	KIMBERLY ANN ELLISON, A SINGLE PERSON	OSAGE EXPLORATION AND DEVELOPMENT INC	2/1/2012	2302	713	SW/4	17N	04W	02
LOGAN	MARITA VORNEHM, A SINGLE PERSON	OSAGE EXPLORATION AND DEVELOPMENT INC	3/2/2012	2309	646	SW/4	17N	04W	02
LOGAN	BRENDA BOOTH, A WIDOW	PAYNE EXPLORATION COMPANY	3/15/2017	2726	315	LOT 7, SE/4 SW/4, A/K/A S/2 SW/4	17N	04W	06
LOGAN	CODY R. JONES AND CONNIE S. JONES	PAYNE EXPLORATION COMPANY	5/31/2017	2735	270	LOT 7, SE/4 SW/4, A/K/A S/2 SW/4, N/2 NE/4 SW/4, A/K/A N/2 N/2 SW/4	17N	04W	06
LOGAN	DEBORAH MAE MEBERG & DAVID MEBERG, INDIVIDUALLY & AS TRUSTEE OF THE DAVID L MEBERG AND DEBORAH M MEBERG REVOCABLE TRUST, DATED THE 4TH DAY OF DECEMBER, 2003	PAYNE EXPLORATION COMPANY	4/28/2017	2726	313	LOT 7, SE/4 SW/4, A/K/A S/2 SW/4, N/2 NE/4 SW/4, A/K/A N/2 N/2 SW/4	17N	04W	06
LOGAN	DELYNDA KIBLER & KEVIN KIBLER, WIFE AND HUSBAND	PAYNE EXPLORATION COMPANY	7/20/2017	2743	528	LOTS 1, 2, S/2NE/4, A/D/A NE/4	17N	04W	06



LOGAN	EDNA MAGBY AND LLOYD MAGBY, WIFE AND HUSBAND	PAYNE EXPLORATION COMPANY	3/15/2017	2726	317	LOT 7, SE/4 SW/4, A/K/A S/2 SW/4	17N	04W	06
LOGAN	ESTATE OF FRANK DELL SEBRING, DECEASED, DORLA MARIE BEATY AS ADMINISTRATOR OF THE ESTATE	PAYNE EXPLORATION COMPANY	9/14/2017	2757	641	LOT 7, SE/4 SW/4, A/K/A S/2 SW/4	17N	04W	06
LOGAN	FLOYD V. RAUPE AND SARA L RAUPE, HUSBAND AND WIFE	PAYNE EXPLORATION COMPANY	5/5/2017	2728	184	N/2 OF LOT 6, N/2 NE/4 SW/4, A/K/A N/2 N/2 SW/4	17N	04W	06
LOGAN	GORDON D SEBRING & BECKY SEBRING, HUSBAND AND WIFE	PAYNE EXPLORATION COMPANY	3/15/2017	2723	618	LOT 7, SE/4 SW/4, A/K/A S/2 SW/4	17N	04W	06
LOGAN	HAROLD W. MONTGOMERY, A SINGLE MAN	PAYNE EXPLORATION COMPANY	5/12/2017	2732	618	N/2 OF LOT 6, N/2 NE/4 SW/4, A/K/A N/2 N/2 SW/4	17N	04W	06
LOGAN	JAMES H HAMM & DIANA L HAYES, HUSBAND AND WIFE	PAYNE EXPLORATION COMPANY	5/5/2017	2728	187	N/2 OF LOT 6, N/2 NE/4 SW/4, A/K/A N/2 N/2 SW/4	17N	04W	06
LOGAN	JAMES H. SEBRING AND ANDREA E. SEBRING H/W	PAYNE EXPLORATION COMPANY	5/22/2017	2730	689	LOT 7, SE/4 SW/4, A/K/A S/2 SW/4	17N	04W	06
LOGAN	JANIE HAYMAKER	PAYNE EXPLORATION COMPANY	5/31/2017	2735	268	LOT 7, SE/4 SW/4, A/K/A S/2 SW/4	17N	04W	06
LOGAN	JENNIFER MONTGOMERY CLIFT	PAYNE EXPLORATION COMPANY	5/12/2017	2728	221	N/2 OF LOT 6, N/2 NE/4 SW/4, A/K/A N/2 N/2 SW/4	17N	04W	06
LOGAN	JERRY SEBRING AND SANDRA SEBRING, H/W	PAYNE EXPLORATION COMPANY	3/15/2017	2723	620	LOT 7, SE/4 SW/4, A/K/A S/2 SW/4	17N	04W	06
LOGAN	LARRY LEE HORN AND BEULAH DELORES HORN, HUSBAND AND WIFE	PAYNE EXPLORATION COMPANY	4/20/2017	2723	614	LOT 7, SE/4 SW/4, A/K/A S/2 SW/4, N/2 NE/4 SW/4, A/K/A N/2 N/2 SW/4	17N	04W	06
LOGAN	LORA CHRISTIANSEN & THOMAS CHRISTIANSEN, HUSBAND AND WIFE	PAYNE EXPLORATION COMPANY	7/20/2017	2744	166	LOTS 1, 2, S/2NE/4, A/D/A NE/4	17N	04W	06
LOGAN	M AND V RESOURCES INC.	PAYNE EXPLORATION COMPANY	3/13/2017	2718	670	SE/4	17N	04W	06
LOGAN	MARLA MOSBY AS ATTORNEY IN FACT FOR CAROLYN THOMPSON, A SINGLE PERSON	PAYNE EXPLORATION COMPANY	5/2/2017	2728	224	LOT 7, SE/4 SW/4, A/K/A S/2 SW/4, N/2 NE/4 SW/4, A/K/A N/2 N/2 SW/4	17N	04W	06
LOGAN	OCC FP ORDER 678648	STEPHENS PRODUCTION COMPANY	6/4/2018			ALL	17N	04W	06
LOGAN	PHERN EUBANKS, A WIDOW	PAYNE EXPLORATION COMPANY	5/11/2017	2728	226	LOT 7, SE/4 SW/4, A/K/A S/2 SW/4	17N	04W	06
LOGAN	PHILLIP T TURNER AND DENISE N TURNER	PAYNE EXPLORATION COMPANY	5/31/2017	2737	335	LOT 7, SE/4 SW/4, A/K/A S/2 SW/4	17N	04W	06
LOGAN	RAYGENA AVERY AND LLOYD AVERY, WIFE AND HUSBAND	PAYNE EXPLORATION COMPANY	7/20/2017	2743	525	LOTS 1, 2, S/2NE/4, A/D/A NE/4	17N	04W	06
LOGAN	SCOTTY J. TURNER AS TRUSTEES OF THE TURNER LIVING TRUST, DATED JUNE 18, 2014	PAYNE EXPLORATION COMPANY	5/31/2017	2735	266	LOT 7, SE/4 SW/4, A/K/A S/2 SW/4	17N	04W	06
LOGAN	TEDDY H. SEBRING, AKA TED SEBRING AND LINDA SEBRING, H/W	PAYNE EXPLORATION COMPANY	3/15/2017	2726	311	LOT 7, SE/4 SW/4, A/K/A S/2 SW/4	17N	04W	06
LOGAN	WAYNE CUTTER & TINA CUTTER, HUSBAND AND WIFE	PAYNE EXPLORATION COMPANY	7/20/2017	2743	531	LOTS 1, 2, S/2NE/4, A/D/A NE/4	17N	04W	06
LOGAN	WILLIAM E. SEBRING AND LYNN A. SEBRING, HUSBAND AND WIFE	PAYNE EXPLORATION COMPANY	5/22/2017	2730	687	LOT 7, SE/4 SW/4, A/K/A S/2 SW/4	17N	04W	06

LOGAN	AMANDA E. POLLARD, A WIDOW; JACK M. POLLARD AND VELMA POLLARD, HUSBAND AND WIFE; AGNES OLTMANN'S AND HENRY OLTMANN'S, WIFE AND HUSBAND; JAMES E. POLLARD AND JEANNETTE POLLARD, HUSBAND AND WIFE; AND IDA WULFF AND HENRY WULFF, WIFE AND HUSBAND	E.R. BAHAN AND MERLE W BAHAN	1/22/1953	302	536	LOTS 3, 4, S/2 NW/4	18N	04W	05
LOGAN	BLACK, SIVALLS & BRYSON, INC.	E.R. BAHAN, WALTER J BAHAN, MERLE W BAHAN	12/8/1947	220	444	LOTS 1, 2, 3, 4, S/2 N/2	18N	04W	05
LOGAN	ELVA L. POLLARD, A WIDOW, VIRGINIA B. MILLICAN AND JOHN R. MILLICAN, WIFE AND HUSBAND	E.R. BAHAN, WALTER J BAHAN, MERLE W BAHAN	12/6/1947	220	142	LOTS 1, 2, 3, 4, S/2 N/2	18N	04W	05
LOGAN	FRANK L. DENNY AND WIFE, MARY E. DENNY	E.R. BAHAN AND MERLE W BAHAN	1/21/1953	295	325	SW/4	18N	04W	05
LOGAN	GEORGE I. POLLARD, A WIDOWER	E.R. BAHAN, WALTER J BAHAN, MERLE W BAHAN	12/6/1947	220	144	LOTS 1, 2, 3, 4, S/2 N/2	18N	04W	05
LOGAN	JAMES E. POLLARD, A MARRIED MAN, AND AMANDA POLLARD, HIS WIFE	E.R. BAHAN, WALTER J BAHAN, MERLE W BAHAN	7/19/1946	210	370	NE/4	18N	04W	05
LOGAN	OCC FP ORDER 733582	CITIZEN ENERGY III LLC	4/10/2023	733582		ALL	18N	04W	05
LOGAN	PATSY D. DEJARNETT, A/K/A PATSY DIMAURO, A/K/A PATSY DEMERIO, A MARRIED WOMAN DEALING IN HER SOLE AND SEPARATE PROPERTY	CITIZEN ENERGY III LLC	5/26/2022	3153	553	S/2 SE/4, LESS AND EXCEPT A 2-ACRE TRACT OF LAND LOCATED IN THE SE/4, DESCRIBED AS FOLLOWS: BEGINNING AT THE SOUTHEAST CORNER OF SAID SECTION 5-18N-4W, THENCE NORTH 295.16 FEET, THENCE WEST 295.16 FEET, THENCE SOUTH 295.16 FEET, THENCE EAST 295.16 FEET TO THE POINT OF BEGINNING	18N	04W	05
LOGAN	WILBUR HILL AND JUANITA HILL, HIS WIFE	E.R. BAHAN AND MERLE W BAHAN	1/20/1953	294	349	SW/4	18N	04W	05

