

Please Return To:

Western Land Services, Inc.
Attn: Stephanie Stephenson
701 Cedar Lake Boulevard, Suite #200
Oklahoma City, OK 73114

i-2024-004826 Book 6517 Pg 1
06/05/2024 3:35pm Pg 0001-0046
Fee: \$485.00 Doc: \$0.00
Jenny Moore - Stephens County Clerk
State of Oklahoma


000001

40

ASSIGNMENT AND BILL OF SALE

THIS ASSIGNMENT AND BILL OF SALE (this "**Assignment**"), effective as of 12:01 a.m. (Central Prevailing Time) on March 1, 2024 (the "**Effective Time**"), is made from **CITIZEN ENERGY III, LLC**, a Delaware limited liability company ("**CE3**"), **CITIZEN MINERAL, LLC**, a Delaware limited liability company ("**CM**"), **ROAN RESOURCES LLC**, a Delaware limited liability company (together with CE3 and CM, collectively "**Assignor**"), whose address is 320 South Boston Building, Suite 900, Tulsa, Oklahoma 74103, to **ROK ENERGY, LLC**, a Colorado limited liability company ("**Assignee**"), whose address is 5200 W. 20th Street, Greeley, Colorado 80634. Assignor and Assignee are sometimes hereinafter individually referred to as a "**Party**" and collectively as the "**Parties**".

**ARTICLE I
ASSIGNMENT**



1.1 **Assets.** For and in consideration of the sum of Ten Dollars (\$10.00) and other good and valuable consideration, the receipt and sufficiency of which are hereby acknowledged and confessed, Assignor does hereby SELL, ASSIGN, TRANSFER, CONVEY and DELIVER all of Assignor's right, title and interest in and to the following assets (less and except for the Excluded Assets (as hereinafter defined), such interest of Assignor in such assets, collectively, the "**Assets**"):

(a) the wellbores of each of the wells set forth in *Exhibit A - Part 1* (collectively, the "**Wells**");

(b) oil and gas leases, subleases and other leasehold estates, covering all depths and formations owned by Seller, created by oil and gas leases located within the lands described on *Exhibit A - Part 2* (the "**Subject Sections**"), including those described in *Exhibit A - Part 3*, together with any and all other right, title, and interest of Assignor in and to those leasehold estates created thereby, carried interests, farmout rights, options, fee mineral interests, royalty interests, overriding royalty interests, rights under pooling orders and other properties and interests in the Subject Sections, in each case including the rights thereunder reasonably necessary to produce, receive, sell or dispose of Hydrocarbons attributable to Wells located within the Subject Sections or to operate, maintain or plug and abandon such Wells (collectively, the "**Subject Section Leases**");

(c) oil and gas leases, subleases and other leasehold estates created by oil and gas leases located within the lands described on *Exhibit A - Part 4* (the "**Wellbore Only Sections**"), including those described in *Exhibit A - Part 5*, together with any and all other right, title, and interest of Assignor in and to those leasehold estates created thereby, carried interests, farmout rights, options, fee mineral interests, royalty interests, rights under pooling orders and other properties and interests in the Wellbore Only Sections, in each case TO THE EXTENT, AND ONLY TO THE EXTENT as the rights thereunder are reasonably necessary to produce, receive, sell or dispose of Hydrocarbons attributable to Wells located within the Wellbore Only Sections or to operate, maintain or plug and abandon such Wells (collectively, the "**Wellbore Only Leases**");

(d) all equipment, gathering systems, pipelines, machinery, fixtures, improvements and other real, personal and mixed property, operational or nonoperational that is used or held for use in connection with the Wells, including well equipment, casing, tubing, pumps, motors, machinery, rods, tanks, pipes, compressors, meters, boilers, fixtures, structures, materials and other items to the extent used or held for use in connection with the ownership or operation of the Wells;

(e) to the extent assignable (with consent, if applicable, but without any obligation of any Party to incur any out-of-pocket cost or expense or provide any other consideration), and to the extent

4
5
6

000002

applicable to a non-operating interest holder in the Assets, any permit, license, registration, consent, order, approval, variance, exemption, waiver, franchise, right or other authorization (in each case) of any Governmental Authority as the same are reasonably necessary to produce, receive, sell or dispose of Hydrocarbons produced from a Well or to operate, maintain or plug and abandon a Well;

(f) to the extent assignable (with consent, if applicable, but without any obligation of any Party to incur any out-of-pocket cost or expense or provide any other consideration), and to the extent applicable to a non-operating interest holder in the Assets, all of the easements, rights-of-way, surface leases, surface use agreements and other surface usage rights existing as of the Closing Date to the extent used or held for use in connection with the ownership or operation of the Wells as the same are reasonably necessary to produce, receive, sell or dispose of Hydrocarbons produced from a Well or to operate, maintain or plug and abandon a Well;

(g) all Applicable Contracts, including those Contracts set forth on *Exhibit D* to the PSA (as hereinafter defined);

(h) copies of all books, records and files, reports, and Asset Tax and accounting records, in each case to the extent relating to the Assets and to the extent in Assignor's or any of its Affiliates' possession, including: (i) land and title records (including lease files, Third Party brokerage information, run sheets, mineral ownership reports, abstracts of title, surveys, maps, title opinions and title curative documents); (ii) contract files; (iii) correspondence; (iv) facility files (including construction records); (v) well files, proprietary seismic data and information, production records, electric logs, pressure data, and all related matters; and (vi) environmental, regulatory, accounting and Asset Tax records; but excluding any of the foregoing items to the extent comprising or otherwise attributable to the Excluded Assets;

(i) all Hydrocarbons and proceeds of production produced from or allocated to the Wells on and after the Effective Time;

(j) all Suspense Funds;

(k) all Imbalances; and

(l) all Designated Accounts Receivable.

TO HAVE AND TO HOLD the Assets, together with all and singular rights, privileges, hereditaments and appurtenances thereunto unto Assignee and to its successors and assigns, forever, subject to the following:

1.2 **Excluded Assets.** Notwithstanding anything in this Assignment to the contrary, Assignor hereby reserves and retains, on its own behalf or on behalf of certain of its Affiliates, all of the following assets (the "**Excluded Assets**"):

(a) the right to drill additional wells within the Wellbore Only Sections or to include the Wellbore Only Sections in a drilling or pooled unit attributable to additional wells;

(b) all of Assignor's minute books and Tax, accounting or financial records (including Tax Returns) that relate to Assignor's business generally (but not including the ownership and operation of the Assets), and all paper records and physical files;

(c) all trade credits, all accounts receivables, if any, and all other proceeds, income or revenues attributable to the Assets with respect to any period of time prior to the Effective Time (excluding Designated Accounts Receivable) or to the Excluded Assets with respect to any period of time;

(d) all claims, causes of action and other rights of Assignor arising under or with respect to (i) any Assets that are attributable to periods of time prior to the Effective Time including claims for adjustments or refunds and (ii) any other Excluded Assets;

(e) rights and interests of Assignor (i) under any policy or agreement of insurance or (except to the extent related to any Assumed Obligations) indemnity, (ii) under any bond or (iii) to any insurance or condemnation proceeds or awards arising, in each case, from acts, omissions or events, or damage to or destruction of property;

(f) all Hydrocarbons produced from the Wells with respect to all periods prior to the Effective Time other than those Hydrocarbons produced from or allocated to the Wells and in storage or existing in stock tanks, pipelines or plants (including inventory) as of the Effective Time;

(g) all claims of Assignor or its Affiliates for refunds or credits of or loss carry forwards with respect to (i) Asset Taxes attributable to any period, or portion of any Straddle Period, prior to the Effective Time, (ii) Income Taxes, or (iii) any Taxes attributable to the Excluded Assets;

(h) personal computers, any central SCADA server and all software associated with any SCADA system included in the Assets, network equipment and associated peripherals;

(i) all of Assignor's proprietary computer software, patents, trade secrets, copyrights, names, trademarks, logos and other intellectual property;

(j) all documents and instruments and other data or information of Assignor that may be protected by an attorney-client privilege;

(k) all documents and instruments and other data or information that cannot be disclosed to Assignee as a result of confidentiality arrangements under agreements with Third Parties;

(l) all audit rights arising under any of the Applicable Contracts or otherwise with respect to (i) any period prior to the Effective Time, with respect to the Assets, or (ii) any of the Excluded Assets;

(m) documents prepared or received by Assignor or its Affiliates with respect to (i) lists of prospective purchasers for such transactions compiled by Assignor or its Affiliates, (ii) bids submitted by other prospective purchasers of the Assets or any other interest in the Assets, (iii) analyses by Assignor or its Affiliates of any bids submitted by any prospective purchaser, (iv) correspondence between or among Assignor or its Affiliates or their respective representatives, and any prospective purchaser other than Assignee, and (v) correspondence between Assignor or its Affiliates or any of their respective representatives with respect to any of the bids, the prospective purchasers or the transactions contemplated in the PSA;

(n) Assignor's reserve studies, estimates and evaluations, estimates and valuations of assets or unliquidated liabilities, pilot studies, engineering, production, financial or economic studies, reports or forecasts, and any and all similar forward-looking economic, evaluative, or financial information relating to the Assets, and all licensed or proprietary geological, geophysical or seismic data that is non-

000004

transferable or that can only be transferred with the payment of a Third Party fee (unless Assignee pays or advances such fee);

(o) any Assets described in *Section 1.1(e)* or *Section 1.1(f)* that are not assignable;, as set forth on *Schedule 2.2(o)* to the PSA;

(p) the items specifically identified on *Exhibit B*;

(q) all engagements and similar letters and agreements with Assignor's legal advisors, it being agreed that Assignee shall have no right to claim, own or waive any attorney-client or similar privilege in favor of Assignor or any of its Affiliates with respect to the ownership or operation of the Assets;

(r) any Hedge Contracts;

(s) all email and other electronic correspondences;

(t) any assets or properties otherwise expressly identified as Excluded Assets under the PSA;

(u) all rights in and to the Subject Section Leases outside of the Subject Sections; and

(v) all other assets, properties and rights of (i) Assignor not specifically described as Assets in *Section 1.1*, including interests in the Wellbore Only Leases within the Wellbore Only Sections (except for the rights in such Wellbore Only Leases specifically described in *Section 1.1(c)*) or (ii) any Affiliate of Assignor that is not an Assignor.

ARTICLE II WARRANTY AND DISCLAIMERS

2.1 ***Special Title Warranty.*** This Assignment is made without warranty or representation, express, implied, statutory or otherwise, with respect to Assignor's title to any of the Assets, except that Assignor specially warrants and agrees to defend Defensible Title to the Subject Properties against the lawful claims and demands of all Persons claiming the same, or any part thereof, but limited to claims arising by, through, or under Assignor but not otherwise, (subject, however, to Permitted Encumbrances and any matters of record or referenced within instruments of record in any applicable county or in the records of any applicable Governmental Authority) (the "***Special Title Warranty***"). The Special Title Warranty shall terminate on the one year anniversary of the Closing Date.

2.2 ***Disclaimers.***

(a) **EXCEPT AS AND TO THE LIMITED EXTENT EXPRESSLY SET FORTH IN ARTICLE VI OF THE PSA OR THE CERTIFICATE DELIVERED BY ASSIGNOR AT CLOSING AND EXCEPT WITH RESPECT TO THE SPECIAL TITLE WARRANTY, (I) ASSIGNOR MAKES NO REPRESENTATIONS OR WARRANTIES, EXPRESS, STATUTORY OR IMPLIED, AND (II) ASSIGNOR EXPRESSLY DISCLAIMS ALL LIABILITY AND RESPONSIBILITY (OTHER THAN AS PROVIDED IN ARTICLE XII OF THE PSA) FOR ANY REPRESENTATION, WARRANTY, STATEMENT OR INFORMATION MADE OR COMMUNICATED (ORALLY OR IN WRITING) TO ASSIGNEE OR ANY BUYER REPRESENTATIVE (INCLUDING ANY OPINION, INFORMATION, PROJECTION OR ADVICE THAT MAY HAVE BEEN PROVIDED TO ASSIGNEE BY A MEMBER OF THE**

SELLER INDEMNIFIED PARTIES), AND ASSIGNEE ACKNOWLEDGES THAT IT HAS NOT RELIED ON ANY SUCH REPRESENTATION OR WARRANTY.

(b) EXCEPT AS AND TO THE LIMITED EXTENT EXPRESSLY SET FORTH IN ARTICLE VI OF THE PSA, THE SCHEDULES AND EXHIBITS OR THE CERTIFICATE DELIVERED BY ASSIGNOR AT CLOSING AND EXCEPT WITH RESPECT TO THE SPECIAL TITLE WARRANTY, AND WITHOUT LIMITING THE GENERALITY OF SECTION 2.2(a), ASSIGNOR EXPRESSLY DISCLAIMS, AND ASSIGNEE ACKNOWLEDGES THAT IT HAS NOT RELIED UPON, ANY REPRESENTATION OR WARRANTY, EXPRESS, STATUTORY OR IMPLIED BY ANY MEMBER OF SELLER INDEMNIFIED PARTIES, AS TO (I) TITLE TO ANY OF THE ASSETS, (II) THE CONTENTS, CHARACTER OR NATURE OF ANY REPORT OF ANY PETROLEUM ENGINEERING CONSULTANT, OR ANY ENGINEERING, GEOLOGICAL OR SEISMIC DATA OR INTERPRETATION, RELATING TO THE ASSETS, (III) THE QUANTITY, QUALITY OR RECOVERABILITY OF HYDROCARBONS IN OR FROM THE ASSETS, (IV) ANY ESTIMATES OF THE VALUE OF THE ASSETS OR FUTURE REVENUES GENERATED BY THE ASSETS, (V) THE PRODUCTION OF HYDROCARBONS FROM THE ASSETS, (VI) THE MAINTENANCE, REPAIR, CONDITION, QUALITY, SUITABILITY, DESIGN OR MARKETABILITY OF THE ASSETS, (VII) THE CONTENT, CHARACTER OR NATURE OF ANY INFORMATION MEMORANDUM, REPORTS, BROCHURES, CHARTS OR STATEMENTS PREPARED BY OR ON BEHALF OF ASSIGNOR OR THIRD PARTIES WITH RESPECT TO THE ASSETS, (VIII) ANY OTHER MATERIALS OR INFORMATION THAT MAY HAVE BEEN MADE AVAILABLE TO ASSIGNEE OR ANY BUYER REPRESENTATIVE IN CONNECTION WITH THE TRANSACTIONS CONTEMPLATED BY THE PSA OR ANY DISCUSSION OR PRESENTATION RELATING THERETO, AND (IX) ANY IMPLIED OR EXPRESS WARRANTY OF FREEDOM FROM PATENT OR TRADEMARK INFRINGEMENT. EXCEPT AS AND TO THE LIMITED EXTENT EXPRESSLY SET FORTH IN ARTICLE VI OF THE PSA OR THE CERTIFICATE DELIVERED BY ASSIGNOR AT CLOSING AND EXCEPT THE SPECIAL TITLE WARRANTY, ASSIGNOR FURTHER DISCLAIMS, AND ASSIGNEE ACKNOWLEDGES THAT IT HAS NOT RELIED UPON, ANY REPRESENTATION OR WARRANTY, EXPRESS, STATUTORY OR IMPLIED, OF MERCHANTABILITY, FREEDOM FROM LATENT VICIES OR DEFECTS, FREEDOM FROM REDHIBITORY VICIES OR DEFECTS, FITNESS FOR A PARTICULAR PURPOSE OR CONFORMITY TO MODELS OR SAMPLES OF MATERIALS OF ANY ASSETS, RIGHTS OF A PURCHASER UNDER APPROPRIATE STATUTES TO CLAIM DIMINUTION OF CONSIDERATION OR RETURN OF THE PURCHASE PRICE OR CONSIDERATION, IT BEING EXPRESSLY UNDERSTOOD AND AGREED BY THE PARTIES THAT ASSIGNEE IS DEEMED TO BE ACQUIRING THE ASSETS IN THEIR PRESENT STATUS, CONDITION AND STATE OF REPAIR, "AS IS" AND "WHERE IS" WITH ALL FAULTS OR DEFECTS (KNOWN OR UNKNOWN, LATENT, DISCOVERABLE OR UNDISCOVERABLE), AND THAT ASSIGNEE HAS MADE OR CAUSED TO BE MADE SUCH INSPECTIONS AS ASSIGNEE DEEMS APPROPRIATE.

(c) EXCEPT AS AND TO THE LIMITED EXTENT EXPRESSLY SET FORTH IN ARTICLE VI OF THE PSA, THE SCHEDULES AND EXHIBITS OR THE CERTIFICATE DELIVERED BY ASSIGNOR AT CLOSING (TO THE EXTENT SUCH CERTIFICATE IS APPLICABLE TO SUCH SECTION 6.19) AND EXCEPT WITH RESPECT TO THE SPECIAL TITLE WARRANTY, AND WITHOUT LIMITING THE GENERALITY OF SECTION 2.2(a), ASSIGNOR HAS NOT MADE ANY REPRESENTATION OR WARRANTY REGARDING ANY MATTER OR CIRCUMSTANCE RELATING TO ENVIRONMENTAL LAWS, THE RELEASE OF HAZARDOUS MATERIALS OR OTHER MATERIALS INTO THE ENVIRONMENT OR THE PROTECTION OF HUMAN HEALTH, SAFETY, NATURAL RESOURCES OR THE ENVIRONMENT, OR ANY OTHER ENVIRONMENTAL CONDITION OF THE ASSETS, AND

NOTHING IN THE PSA, THIS ASSIGNMENT OR OTHERWISE SHALL BE CONSTRUED AS SUCH A REPRESENTATION OR WARRANTY, AND ASSIGNEE ACKNOWLEDGES THAT IT HAS NOT RELIED UPON ANY SUCH REPRESENTATION OR WARRANTY, AND ASSIGNEE IS DEEMED TO BE ACQUIRING THE ASSETS "AS IS" AND "WHERE IS" WITH ALL FAULTS FOR PURPOSES OF THEIR ENVIRONMENTAL CONDITION, THAT ASSIGNEE HAS MADE OR CAUSED TO BE MADE SUCH ENVIRONMENTAL INSPECTIONS AS ASSIGNEE DEEMS APPROPRIATE PRIOR TO ITS EXECUTION OF THE PSA AND THIS ASSIGNMENT, AND THAT ASSIGNEE ACCEPTS THE ASSETS SUBJECT TO ALL ENVIRONMENTAL LIABILITIES RELATED THERETO.

(d) ASSIGNEE ACKNOWLEDGES THAT THE ASSETS HAVE BEEN USED FOR EXPLORATION, DEVELOPMENT AND PRODUCTION OF OIL AND GAS AND THAT THERE MAY BE PETROLEUM, PRODUCED WATER, WASTES OR OTHER SUBSTANCES OR MATERIALS LOCATED IN, ON OR UNDER THE ASSETS OR ASSOCIATED WITH THE ASSETS. EQUIPMENT AND SITES INCLUDED IN THE ASSETS MAY CONTAIN ASBESTOS, NORM OR OTHER HAZARDOUS MATERIALS. NORM MAY AFFIX OR ATTACH ITSELF TO THE INSIDE OF WELLS, MATERIALS AND EQUIPMENT AS SCALE, OR IN OTHER FORMS. THE WELLS AND MATERIALS AND EQUIPMENT LOCATED ON THE ASSETS OR INCLUDED IN THE ASSETS MAY CONTAIN NORM AND OTHER WASTES OR HAZARDOUS MATERIALS. NORM CONTAINING MATERIAL AND/OR OTHER WASTES OR HAZARDOUS MATERIALS MAY HAVE COME IN CONTACT WITH VARIOUS ENVIRONMENTAL MEDIA, INCLUDING WATER, SOILS OR SEDIMENT. SPECIAL PROCEDURES MAY BE REQUIRED FOR THE ASSESSMENT, REMEDIATION, REMOVAL, TRANSPORTATION OR DISPOSAL OF ENVIRONMENTAL MEDIA, WASTES, ASBESTOS, NORM AND OTHER HAZARDOUS MATERIALS FROM THE ASSETS.

ARTICLE III MISCELLANEOUS

3.1 ***Subject to Purchase and Sale Agreement.*** This Assignment is subject to and delivered pursuant to the terms of that certain Purchase and Sale Agreement dated April 10, 2024, by and among Assignor, Assignee and Mineral Resources, Inc., a Colorado corporation (as may be amended from time to time, the "*PSA*"), and nothing in this Assignment shall operate to limit, release, or impair any of Assignor's or Assignee's respective rights, obligations, remedies, or indemnities in the PSA. Capitalized terms used in this Assignment but not otherwise defined shall have the meanings given to such terms in the PSA. To the extent the terms and provisions of this Assignment conflict, or are inconsistent, with the terms and provisions of the PSA, the terms and provisions of the PSA shall control. This Assignment is intended to convey all of the Assets to Assignee pursuant to, and in accordance with, the PSA.

3.2 ***Operator Support.*** From and after the Closing and until the fifth anniversary of the Closing Date, Assignee shall (and shall cause all successors to its interests in any of the Assets to):

(a) at Assignor's request from time to time, support Assignor or any Affiliate of Assignor as operator of any existing or proposed oil and gas wells within the Subject Sections or Wellbore Only Sections, and

(b) at Assignor's request from time to time not to exceed five years after the Closing, convey to Assignor's designee interests in one or more Subject Section Leases constituting one Net Mineral Acre in a Subject Section or, if lesser, the amount of Net Mineral Acres in such Subject Section included in the Assets (excluding, for the avoidance of doubt, any interest in any existing well in such Subject Section) in exchange for Assignor's payment of \$1,000 to Assignee, each such conveyance to be (i)

effective as of the first day of the month after the date of such request and (ii) made within ten Business Days after such request pursuant to a form of conveyance provided by Assignor, it being understood that Assignor shall not be entitled to make more than one request per Subject Section.

Assignee's obligations under this *Section 3.2* shall run with the lands underlying the Assets.

3.3 **Further Assurances.** Assignor covenants and agrees to execute and deliver to Assignee all such other and additional instruments and other documents and will do all such other acts and things as may be necessary more fully to assure to Assignee or its successors or assigns, all of the respective properties, rights and interests herein and hereby granted or intended to be granted.

3.4 **Construction.** The captions and section numbers in this Assignment are for convenience only and shall not be considered a part of or affect the construction or interpretation of any provision of this Assignment. References in this Assignment to sections and exhibits are to sections and exhibits of this Assignment unless otherwise specified. As used herein, the words "include", "includes", and "including" shall mean, in each case, "include, without limitation", "includes, without limitation", and "including, without limitation."

3.5 **Successors and Assigns.** This Assignment shall be binding upon and inure to the benefit of the Parties and their respective successors and assigns.

3.6 **Counterparts.** This Assignment may be executed in any number of counterparts, and each counterpart hereof shall be effective as to each Party that executes the same whether or not all of such Parties execute the same counterpart. If counterparts of this Assignment are executed, the signature pages from various counterparts may be combined into one composite instrument for all purposes. All counterparts together shall constitute only one Assignment, but each counterpart shall be considered an original.

3.7 **Subrogation.** To the extent applicable with respect to the Assets and to the extent Assignor may legally assign such rights and grant such subrogation, Assignee is hereby specifically assigned, and subrogated to, all warranties of title which Assignor may have from predecessors in interest (other than Assignor or any of its respective Affiliates).

3.8 **Severability.** If any provision of this Assignment is held invalid or unenforceable by any court of competent jurisdiction, the other provisions of this Assignment shall remain in full force and effect. The Parties further agree that if any provision contained herein is, to any extent, held invalid or unenforceable in any respect under the Laws governing this Assignment, they shall take any actions necessary to render the remaining terms and provisions of this Assignment valid and enforceable to the fullest extent permitted by Law and, to the extent necessary, shall amend or otherwise modify this Assignment to replace any term or provision contained herein that is held invalid or unenforceable with a valid and enforceable provision giving effect to the intent of the Parties to the greatest extent legally permissible and in accordance with the PSA.

3.9 **Exhibits.** All exhibits attached hereto are hereby made a part hereof and incorporated herein by this reference. Unless provided otherwise, all recording references in such exhibits are to the appropriate records of the counties or parishes in which the Assets are located.

3.10 **Recording.** In addition to filing this Assignment, the Parties shall execute and file with the appropriate authorities, whether federal, state or local, all forms or instruments required by applicable Law to effectuate the conveyance contemplated hereby. Said instruments shall be deemed to contain all of the exceptions, reservations, rights, titles and privileges set forth herein as fully as though the same were set

000008

forth in each such instrument. The interests conveyed by such separate assignments are the same, and not in addition to the Assets conveyed herein.

3.11 ***Conspicuous.*** ASSIGNOR AND ASSIGNEE AGREE THAT, TO THE EXTENT REQUIRED BY APPLICABLE LAW TO BE EFFECTIVE, THE PROVISIONS IN THIS ASSIGNMENT IN BOLD-TYPE FONT ARE “CONSPICUOUS” FOR THE PURPOSE OF ANY APPLICABLE LAW.

3.12 ***Exhibits.*** Exhibits referred to herein are hereby incorporated and made a part of this Assignment for all purposes by such reference.

3.13 ***Several Liability.*** Each Assignor shall be severally liable for the full performance of all of such Assignor’s obligations under this Assignment.

[Remainder of page intentionally blank. Signature and Acknowledgment Pages follow]

IN WITNESS WHEREOF authorized representatives of Assignor and Assignee have executed this Assignment on the dates set forth in their respective acknowledgements hereto, but this Assignment shall be effective for all purposes as of the Effective Time.

ASSIGNOR:

CITIZEN ENERGY III, LLC

By: James Woods
Name: James Woods
Title: Vice President - Land

ACKNOWLEDGEMENT

STATE OF OKLAHOMA §
 §
COUNTY OF TULSA §

This instrument was acknowledged before me on this 30 day of May, 2024, by James Woods, as Vice President - Land of CITIZEN ENERGY III, LLC, a Delaware limited liability company, on behalf of said limited liability company.




Monette Hutton
Notary Public, State of Oklahoma

000010

ASSIGNOR:

CITIZEN MINERAL, LLC

By: 
Name: James Woods
Title: Vice President - Land

ACKNOWLEDGEMENT

STATE OF OKLAHOMA §
 §
COUNTY OF TULSA §

This instrument was acknowledged before me on this 30 day of May, 2024, by James Woods, as Vice President - Land of CITIZEN MINERAL, LLC, a Delaware limited liability company, on behalf of said limited liability company.




Notary Public, State of Oklahoma

000011

ASSIGNOR:

ROAN RESOURCES LLC

By: 
Name: James Woods
Title: Executive Vice President - Land

ACKNOWLEDGEMENT

STATE OF OKLAHOMA §
 §
COUNTY OF TULSA §

This instrument was acknowledged before me on this 30 day of May, 2024, by James Woods, as Executive Vice President - Land of ROAN RESOURCES LLC, a Delaware limited liability company, on behalf of said limited liability company.





Notary Public, State of Oklahoma

000012

ASSIGNEE:

ROK ENERGY, LLC

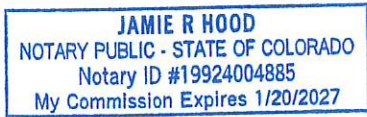
By: 
Name: Jack Sattler
Title: Executive Vice President

ACKNOWLEDGEMENT

STATE OF Colorado
COUNTY OF Weld

§
§
§

This instrument was acknowledged before me on this 30th day of May, 2024, by Jack Sattler, as Executive Vice President of ROK ENERGY, LLC, a Colorado limited liability company, on behalf of said limited liability company.



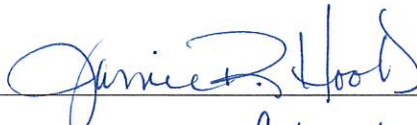

Notary Public, State of Colorado

Exhibit A - Part 1

Attached to that certain Assignment and Bill of Sale, dated effective March 1, 2024, by and among Citizen Energy III, LLC, Citizen Mineral, LLC, Roan Resources LLC and ROK Energy, LLC

Wells

[See attached]

Exhibit A-1

**Attached to that certain Assignment and Bill of Sale dated effective March 1, 2024, by and between
Citizen Energy III, LLC, Citizen Mineral, LLC and Roan Resources LLC (collectively "Assignor")
and ROK Energy, LLC ("Assignee")**

COUNTY	API	Well Name	Section	Township Range
STEPHENS	3501926328	FLASH 1-8-SMXH	17	01S 03W
STEPHENS	3513727507	ELY 0104 1H-18X	19	01N 04W
STEPHENS	3513727513	ELY 0104 2H-18X	19	01N 04W
STEPHENS	3513727528	ELY 0104 6H-18X	19	01N 04W
STEPHENS	3513727529	ELY 0104 7H-18X	19	01N 04W
STEPHENS	3513727510	ELY 0104 8H-18X	19	01N 04W
STEPHENS	3513727508	ELY 0104 3H-18X	30	01N 04W
STEPHENS	3513727526	ELY 0104 4H-18X	30	01N 04W
STEPHENS	3513727527	ELY 0104 5H-18X	30	01N 04W
STEPHENS	3513722457	SHEPARD 1-30	30	01N 04W
STEPHENS	3513727562	BOARDWALK 1-5MH	32	01N 04W
STEPHENS	3513725151	W L LAYN 2-1	1	01S 04W
STEPHENS	3513720842	CARPENTER 1	2	01S 04W
STEPHENS	3513725160	SIMS ESTATE 3-2	2	01S 04W
STEPHENS	3513727717	BOARDWALK 2-8-5XHM	5	01S 04W
STEPHENS	3513727503	BETTS M1-6-31XH	6	01S 04W
STEPHENS	3513727170	LESLIE 1-7H	7	01S 04W
STEPHENS	3513727593	GUS MCCRAE 01S04W 16-21-1MH	9	01S 04W
STEPHENS	3513720900	RUCKTASHEL 1	11	01S 04W
STEPHENS	3513725121	JAY 1-12	12	01S 04W
STEPHENS	3513720860	W L BRITTAIN DEEP 2	12	01S 04W
STEPHENS	3513727541	SKEET 17-20 LW1H	17	01S 04W
STEPHENS	3513727243	LELAND 1-18H	18	01S 04W
STEPHENS	3513727197	HK DOOM 1-19H	19	01S 04W
STEPHENS	3513727619	THE DUKE 0104 23-14-1MXH	22	01S 04W
STEPHENS	3513720908	L B MCCOLLUM 1	24	01S 04W
STEPHENS	3513724889	GAYANICH 1-25	25	01S 04W
STEPHENS	3513727368	CLARENCE 1-29H28	29	01S 04W
STEPHENS	3513727383	CELESTA 1-5-32XH	5	02N 04W
STEPHENS	3513727493	CELESTA 2-5-32XH	5	02N 04W
STEPHENS	3513727498	CELESTA 3-5-32XH	5	02N 04W

410000

510000

STEPHENS	3513727502	CELESTA 4R-5-32XH	5	02N	04W
STEPHENS	3513727500	CELESTA 5-5-32XH	5	02N	04W
STEPHENS	3513727497	CELESTA 6-5-32XH	5	02N	04W
STEPHENS	3513727191	ROBERT JO 1-8H	8	02N	04W
STEPHENS	3513727409	CLARENCE 1H-23	14	02N	04W
STEPHENS	3513727077	CLAUDINE 1-29-32XH	20	02N	04W
STEPHENS	3513727232	MCLELLAND 1H-26X	23	02N	04W
STEPHENS	3513727483	MCLELLAND 2H-26X	23	02N	04W
STEPHENS	3513727485	MCLELLAND 3H-26X	23	02N	04W
STEPHENS	3513727486	MCLELLAND 4H-26X	23	02N	04W
STEPHENS	3513727487	MCLELLAND 5H-26X	23	02N	04W
STEPHENS	3513727488	MCLELLAND 6H-26X	23	02N	04W
STEPHENS	3513727489	MCLELLAND 7H-26X	23	02N	04W
STEPHENS	3513727490	MCLELLAND 8H-26X	23	02N	04W
STEPHENS	3513727484	MCLELLAND 9H-26X	23	02N	04W
STEPHENS	3513727478	MARK 1H-27X	27	02N	04W
STEPHENS	3513727173	DYESS 1-1H	1	03S	04W
STEPHENS	3513727239	RITTER 1-3-34XH	3	03S	04W
STEPHENS	3513727251	CONNELL 1-13-12XH	13	03S	04W
STEPHENS	3513727392	RITTER 1-14H	14	03S	04W
STEPHENS	3513724443	WADE 1-12	12	01N	05W
STEPHENS	3513727276	WILBERN 1-15H	15	01N	05W
STEPHENS	3513727209	OCEANA 1-17-8XH	17	01N	05W
STEPHENS	3513727133	HUNDLEY 1-20H	20	01N	05W
STEPHENS	3513727371	CALLAWAY 1-21H	21	01N	05W
STEPHENS	3513727372	DAUBE 1-22H	22	01N	05W
STEPHENS	3513727163	ELY 1-25-36XH	25	01N	05W
STEPHENS	3513720144	POLLARD 1 N/O	25	01N	05W
STEPHENS	3513727172	LOVE 1-26-23XH	26	01N	05W
STEPHENS	3513727536	PRAIRIEDALE 1-27HW	26	01N	05W
STEPHENS	3513727479	RENEA 1-23-14XH	26	01N	05W
STEPHENS	3513727275	WILKINS 1-29H	29	01N	05W
STEPHENS	3513727302	DAVENPORT RANCH 1-31H	31	01N	05W
STEPHENS	3513727175	PEGGY 1-33H	33	01N	05W
STEPHENS	3513727535	PRAIRIEDALE 1-34HW	34	01N	05W
STEPHENS	3513727504	PRAIRIEDALE 1-35HW	35	01N	05W
STEPHENS	3513727475	COTTONWOOD EAST 1-25-24XH	36	01N	05W
STEPHENS	3513727167	HAYS 1-1H	1	01S	05W
STEPHENS	3513727250	ELY TRUST 1-2H	2	01S	05W

STEPHENS	3513727246	DOUBLE AM 1-7H	7	01S	05W
STEPHENS	3513727321	LAWAYNE 1-17H	17	01S	05W
STEPHENS	3513727443	MARTIN 1H-6X	6	02N	05W
STEPHENS	3513727245	STRAIN 1-24H	24	01N	06W
STEPHENS	3513727166	CRUCE 1-25H	25	01N	06W
STEPHENS	3513727249	LANCE 1-36H	36	01N	06W

000016

000017

Exhibit A - Part 2

Attached to that certain Assignment and Bill of Sale, dated effective March 1, 2024, by and among Citizen Energy III, LLC, Citizen Mineral, LLC, Roan Resources LLC and ROK Energy, LLC

Subject Sections

[See attached]

000018

Exhibit A-2 - Subject Sections

Attached to that certain Assignment and Bill of Sale dated effective March 1, 2024, by and between Citizen Energy III, LLC, Citizen Mineral, LLC and Roan Resources LLC (collectively "Assignor") and ROK Energy, LLC ("Assignee")

TWN-RNG-SEC	RESERVOIR
01N-01E-28	MISSISSIPPIAN
01N-01E-28	WOODFORD
01N-01W-21	MISSISSIPPIAN
01N-01W-21	WOODFORD
01N-01W-22	MISSISSIPPIAN
01N-01W-22	WOODFORD
01N-01W-23	MISSISSIPPIAN
01N-01W-23	WOODFORD
01N-01W-29	MISSISSIPPIAN
01N-01W-30	MISSISSIPPIAN
01N-05W-14	MISSISSIPPIAN
01N-05W-14	WOODFORD
01S-03W-05	MISSISSIPPIAN
01S-03W-06	MISSISSIPPIAN
01S-03W-09	MISSISSIPPIAN
01S-03W-09	WOODFORD
01S-04W-06	MISSISSIPPIAN
01S-04W-16	MISSISSIPPIAN
01S-04W-21	MISSISSIPPIAN
02N-04W-26	MISSISSIPPIAN
02N-04W-26	WOODFORD
02N-04W-29	MISSISSIPPIAN
02N-04W-29	WOODFORD
02N-04W-35	WOODFORD
02N-05W-06	MISSISSIPPIAN
02N-05W-06	WOODFORD
02N-05W-07	MISSISSIPPIAN
02N-05W-07	WOODFORD
02S-03W-31	MISSISSIPPIAN
02S-04W-34	MISSISSIPPIAN
02S-04W-34	WOODFORD
03N-03W-16	MISSISSIPPIAN
03N-03W-16	WOODFORD
03N-03W-17	MISSISSIPPIAN
03N-03W-17	WOODFORD
03N-03W-21	WOODFORD
03N-03W-22	MISSISSIPPIAN
03N-03W-22	WOODFORD
03N-04W-05	MISSISSIPPIAN
03N-04W-05	WOODFORD
03N-04W-06	MISSISSIPPIAN
03N-04W-06	WOODFORD
03N-04W-08	MISSISSIPPIAN
03N-04W-08	WOODFORD
03N-04W-14	MISSISSIPPIAN
03N-04W-14	WOODFORD
03N-04W-16	WOODFORD
03N-04W-23	MISSISSIPPIAN
03N-04W-23	WOODFORD
03S-02E-04	MISSISSIPPIAN
03S-02E-04	WOODFORD
03S-02E-29	MISSISSIPPIAN
03S-02E-29	WOODFORD
03S-02W-16	MISSISSIPPIAN
03S-02W-16	WOODFORD
03S-03W-06	MISSISSIPPIAN
03S-03W-07	MISSISSIPPIAN

Exhibit A-2 - Subject Sections

03S-03W-07	WOODFORD
03S-03W-08	MISSISSIPPIAN
03S-03W-08	WOODFORD
03S-03W-09	MISSISSIPPIAN
03S-03W-09	WOODFORD
03S-03W-10	MISSISSIPPIAN
03S-03W-10	WOODFORD
03S-03W-14	MISSISSIPPIAN
03S-03W-14	WOODFORD
03S-03W-15	MISSISSIPPIAN
03S-03W-15	WOODFORD
03S-03W-16	MISSISSIPPIAN
03S-03W-16	WOODFORD
03S-03W-17	MISSISSIPPIAN
03S-03W-17	WOODFORD
03S-03W-20	MISSISSIPPIAN
03S-03W-20	WOODFORD
03S-03W-21	MISSISSIPPIAN
03S-03W-21	WOODFORD
03S-03W-22	MISSISSIPPIAN
03S-03W-22	WOODFORD
03S-03W-26	MISSISSIPPIAN
03S-03W-26	WOODFORD
03S-03W-27	MISSISSIPPIAN
03S-03W-27	WOODFORD
03S-03W-35	MISSISSIPPIAN
03S-03W-35	WOODFORD
03S-03W-36	WOODFORD
03S-04W-03	MISSISSIPPIAN
03S-04W-03	WOODFORD
03S-04W-12	WOODFORD
03S-04W-13	WOODFORD
03S-04W-14	MISSISSIPPIAN
03S-04W-14	WOODFORD
04N-03W-07	MISSISSIPPIAN
04N-03W-07	WOODFORD
04N-04W-01	WOODFORD
04N-04W-07	MISSISSIPPIAN
04N-04W-07	WOODFORD
04N-04W-08	MISSISSIPPIAN
04N-04W-09	MISSISSIPPIAN
04N-04W-09	WOODFORD
04N-04W-19	MISSISSIPPIAN
04N-04W-19	WOODFORD
04N-04W-23	WOODFORD
04N-04W-26	MISSISSIPPIAN
04N-04W-26	WOODFORD
04N-04W-28	MISSISSIPPIAN
04N-04W-28	WOODFORD
04N-04W-29	WOODFORD
04N-04W-32	MISSISSIPPIAN
04N-04W-32	WOODFORD
04N-05W-15	MISSISSIPPIAN
04N-05W-15	WOODFORD
04N-05W-25	MISSISSIPPIAN
04N-05W-25	WOODFORD
04N-05W-26	WOODFORD
04N-06W-03	MISSISSIPPIAN
04N-06W-03	WOODFORD
04N-06W-13	MISSISSIPPIAN
04N-06W-13	WOODFORD
04N-06W-17	MISSISSIPPIAN

000020

Exhibit A-2 - Subject Sections

04N-06W-17	WOODFORD
04N-06W-20	MISSISSIPPIAN
04N-06W-20	WOODFORD
04N-06W-24	MISSISSIPPIAN
04N-06W-24	WOODFORD
04N-06W-25	WOODFORD
04N-06W-26	WOODFORD
04N-06W-28	WOODFORD
04N-06W-33	WOODFORD
04N-07W-12	MISSISSIPPIAN
04N-07W-12	WOODFORD
04N-07W-13	MISSISSIPPIAN
04N-07W-13	WOODFORD
04S-02E-05	MISSISSIPPIAN
04S-02E-05	WOODFORD
05N-03W-06	MISSISSIPPIAN
05N-03W-06	WOODFORD
05N-03W-07	WOODFORD
05N-04W-05	MISSISSIPPIAN
05N-04W-05	WOODFORD
05N-04W-06	MISSISSIPPIAN
05N-04W-06	WOODFORD
05N-04W-09	WOODFORD
05N-04W-10	WOODFORD
05N-04W-25	MISSISSIPPIAN
05N-04W-25	WOODFORD
05N-05W-02	WOODFORD
05N-05W-05	MISSISSIPPIAN
05N-05W-05	WOODFORD
05N-05W-06	WOODFORD
05N-05W-07	MISSISSIPPIAN
05N-05W-07	WOODFORD
05N-05W-08	MISSISSIPPIAN
05N-05W-08	WOODFORD
05N-05W-12	MISSISSIPPIAN
05N-05W-12	WOODFORD
05N-06W-01	MISSISSIPPIAN
05N-06W-01	WOODFORD
05N-06W-02	WOODFORD
05N-06W-03	MISSISSIPPIAN
05N-06W-03	WOODFORD
05N-06W-06	MISSISSIPPIAN
05N-06W-06	WOODFORD
05N-06W-07	MISSISSIPPIAN
05N-06W-07	WOODFORD
05N-06W-08	WOODFORD
05N-06W-13	MISSISSIPPIAN
05N-06W-13	WOODFORD
05N-06W-17	MISSISSIPPIAN
05N-06W-17	WOODFORD
05N-06W-22	MISSISSIPPIAN
05N-06W-22	WOODFORD
05N-06W-31	WOODFORD
05N-07W-02	WOODFORD
05N-07W-12	MISSISSIPPIAN
05N-07W-12	WOODFORD
05S-03W-35	MISSISSIPPIAN
05S-03W-35	WOODFORD
05S-05E-06	MISSISSIPPIAN
05S-05E-06	WOODFORD
06N-01W-31	MISSISSIPPIAN
06N-01W-31	WOODFORD

Exhibit A-2 - Subject Sections

06N-02W-04	MISSISSIPPIAN
06N-02W-04	WOODFORD
06N-02W-05	MISSISSIPPIAN
06N-02W-05	WOODFORD
06N-02W-16	MISSISSIPPIAN
06N-02W-16	WOODFORD
06N-02W-24	MISSISSIPPIAN
06N-02W-24	WOODFORD
06N-03W-12	MISSISSIPPIAN
06N-03W-12	WOODFORD
06N-04W-02	MISSISSIPPIAN
06N-04W-02	WOODFORD
06N-04W-03	MISSISSIPPIAN
06N-04W-03	WOODFORD
06N-04W-04	MISSISSIPPIAN
06N-04W-04	WOODFORD
06N-04W-06	MISSISSIPPIAN
06N-04W-06	WOODFORD
06N-04W-07	MISSISSIPPIAN
06N-04W-07	WOODFORD
06N-04W-08	MISSISSIPPIAN
06N-04W-08	WOODFORD
06N-04W-11	MISSISSIPPIAN
06N-04W-11	WOODFORD
06N-04W-12	MISSISSIPPIAN
06N-04W-12	WOODFORD
06N-04W-13	WOODFORD
06N-04W-16	MISSISSIPPIAN
06N-04W-16	WOODFORD
06N-04W-17	MISSISSIPPIAN
06N-04W-17	WOODFORD
06N-04W-21	MISSISSIPPIAN
06N-04W-21	WOODFORD
06N-04W-22	MISSISSIPPIAN
06N-04W-22	WOODFORD
06N-04W-27	MISSISSIPPIAN
06N-04W-27	WOODFORD
06N-04W-28	MISSISSIPPIAN
06N-04W-28	WOODFORD
06N-04W-31	MISSISSIPPIAN
06N-04W-31	WOODFORD
06N-04W-32	MISSISSIPPIAN
06N-04W-32	WOODFORD
06N-04W-34	MISSISSIPPIAN
06N-04W-34	WOODFORD
06N-05W-02	MISSISSIPPIAN
06N-05W-02	WOODFORD
06N-05W-11	MISSISSIPPIAN
06N-05W-11	WOODFORD
06N-05W-19	MISSISSIPPIAN
06N-05W-19	WOODFORD
06N-05W-34	MISSISSIPPIAN
06N-05W-34	WOODFORD
06N-05W-35	WOODFORD
06N-05W-36	MISSISSIPPIAN
06N-05W-36	WOODFORD
06S-01E-26	MISSISSIPPIAN
06S-01E-26	WOODFORD
06S-06E-03	MISSISSIPPIAN
06S-06E-03	WOODFORD
07N-02W-33	MISSISSIPPIAN
07N-02W-33	WOODFORD

000022

Exhibit A-2 - Subject Sections

07N-03W-19	MISSISSIPPIAN
07N-03W-30	MISSISSIPPIAN
07N-04W-06	MISSISSIPPIAN
07N-04W-06	WOODFORD
07N-04W-07	MISSISSIPPIAN
07N-04W-07	WOODFORD
07N-04W-10	WOODFORD
07N-04W-14	MISSISSIPPIAN
07N-04W-14	WOODFORD
07N-04W-15	MISSISSIPPIAN
07N-04W-15	WOODFORD
07N-04W-18	MISSISSIPPIAN
07N-04W-18	WOODFORD
07N-04W-19	MISSISSIPPIAN
07N-04W-19	WOODFORD
07N-04W-23	MISSISSIPPIAN
07N-04W-23	WOODFORD
07N-04W-26	MISSISSIPPIAN
07N-04W-29	MISSISSIPPIAN
07N-04W-29	WOODFORD
07N-04W-30	MISSISSIPPIAN
07N-04W-30	WOODFORD
07N-04W-32	MISSISSIPPIAN
07N-04W-32	WOODFORD
07N-04W-33	MISSISSIPPIAN
07N-04W-33	WOODFORD
07N-04W-35	MISSISSIPPIAN
07N-04W-36	MISSISSIPPIAN
07N-04W-36	WOODFORD
07N-05W-02	WOODFORD
07N-05W-03	MISSISSIPPIAN
07N-05W-03	WOODFORD
07N-05W-05	MISSISSIPPIAN
07N-05W-05	WOODFORD
07N-05W-09	MISSISSIPPIAN
07N-05W-09	WOODFORD
07N-05W-15	MISSISSIPPIAN
07N-05W-15	WOODFORD
07N-05W-16	WOODFORD
07N-05W-19	MISSISSIPPIAN
07N-05W-19	WOODFORD
07N-05W-20	MISSISSIPPIAN
07N-05W-20	WOODFORD
07N-05W-22	MISSISSIPPIAN
07N-05W-22	WOODFORD
07N-05W-27	MISSISSIPPIAN
07N-05W-27	WOODFORD
07N-05W-29	WOODFORD
07N-05W-30	WOODFORD
07N-06W-04	MISSISSIPPIAN
07N-06W-04	WOODFORD
07N-06W-05	MISSISSIPPIAN
07N-06W-05	WOODFORD
07N-06W-08	MISSISSIPPIAN
07N-06W-08	WOODFORD
07N-06W-19	MISSISSIPPIAN
07N-06W-19	WOODFORD
07N-06W-26	MISSISSIPPIAN
07N-06W-26	WOODFORD
07N-06W-28	MISSISSIPPIAN
07N-06W-28	WOODFORD
07N-06W-30	WOODFORD

000023

Exhibit A-2 - Subject Sections

07N-06W-31	MISSISSIPPIAN
07N-06W-31	WOODFORD
07N-07W-02	MISSISSIPPIAN
07N-07W-02	WOODFORD
07N-07W-04	MISSISSIPPIAN
07N-07W-04	WOODFORD
07N-07W-08	MISSISSIPPIAN
07N-07W-08	WOODFORD
07N-07W-09	MISSISSIPPIAN
07N-07W-09	WOODFORD
07N-07W-10	MISSISSIPPIAN
07N-07W-10	WOODFORD
07N-07W-11	MISSISSIPPIAN
07N-07W-15	MISSISSIPPIAN
07N-07W-15	WOODFORD
07N-07W-16	MISSISSIPPIAN
07N-07W-16	WOODFORD
07N-07W-18	WOODFORD
07N-07W-20	MISSISSIPPIAN
07N-07W-21	MISSISSIPPIAN
07N-07W-21	WOODFORD
07N-07W-24	MISSISSIPPIAN
07N-07W-25	MISSISSIPPIAN
07N-07W-27	WOODFORD
07S-01E-25	MISSISSIPPIAN
07S-01E-25	WOODFORD
07S-01W-03	MISSISSIPPIAN
07S-01W-03	WOODFORD
07S-01W-11	MISSISSIPPIAN
07S-01W-11	WOODFORD
08N-04W-01	MISSISSIPPIAN
08N-04W-01	WOODFORD
08N-04W-02	MISSISSIPPIAN
08N-04W-02	WOODFORD
08N-04W-04	MISSISSIPPIAN
08N-04W-04	WOODFORD
08N-04W-05	MISSISSIPPIAN
08N-04W-05	WOODFORD
08N-04W-06	MISSISSIPPIAN
08N-04W-06	WOODFORD
08N-04W-11	MISSISSIPPIAN
08N-04W-11	WOODFORD
08N-04W-12	MISSISSIPPIAN
08N-04W-12	WOODFORD
08N-04W-14	MISSISSIPPIAN
08N-04W-14	WOODFORD
08N-04W-19	MISSISSIPPIAN
08N-04W-19	WOODFORD
08N-04W-26	MISSISSIPPIAN
08N-04W-26	WOODFORD
08N-04W-27	MISSISSIPPIAN
08N-04W-27	WOODFORD
08N-04W-31	MISSISSIPPIAN
08N-04W-32	MISSISSIPPIAN
08N-04W-32	WOODFORD
08N-04W-33	MISSISSIPPIAN
08N-04W-33	WOODFORD
08N-05W-01	MISSISSIPPIAN
08N-05W-02	MISSISSIPPIAN
08N-05W-02	WOODFORD
08N-05W-05	MISSISSIPPIAN
08N-05W-05	WOODFORD

Exhibit A-2 - Subject Sections

08N-05W-06	MISSISSIPPIAN
08N-05W-06	WOODFORD
08N-05W-08	MISSISSIPPIAN
08N-05W-08	WOODFORD
08N-05W-15	MISSISSIPPIAN
08N-05W-15	WOODFORD
08N-05W-17	WOODFORD
08N-05W-20	MISSISSIPPIAN
08N-05W-20	WOODFORD
08N-05W-22	MISSISSIPPIAN
08N-05W-22	WOODFORD
08N-05W-25	MISSISSIPPIAN
08N-05W-26	MISSISSIPPIAN
08N-05W-26	WOODFORD
08N-05W-27	MISSISSIPPIAN
08N-05W-27	WOODFORD
08N-05W-30	MISSISSIPPIAN
08N-05W-30	WOODFORD
08N-06W-01	MISSISSIPPIAN
08N-06W-01	WOODFORD
08N-06W-05	MISSISSIPPIAN
08N-06W-06	MISSISSIPPIAN
08N-06W-07	MISSISSIPPIAN
08N-06W-12	MISSISSIPPIAN
08N-06W-12	WOODFORD
08N-06W-22	MISSISSIPPIAN
08N-06W-31	MISSISSIPPIAN
08N-06W-31	WOODFORD
08N-06W-33	MISSISSIPPIAN
08N-06W-33	WOODFORD
09N-04W-06	MISSISSIPPIAN
09N-04W-16	MISSISSIPPIAN
09N-04W-16	WOODFORD
09N-04W-17	WOODFORD
09N-04W-20	WOODFORD
09N-04W-21	MISSISSIPPIAN
09N-04W-21	WOODFORD
09N-04W-24	MISSISSIPPIAN
09N-04W-24	WOODFORD
09N-04W-25	WOODFORD
09N-04W-31	MISSISSIPPIAN
09N-04W-31	WOODFORD
09N-06W-29	MISSISSIPPIAN
09N-06W-29	WOODFORD
10N-07W-35	MISSISSIPPIAN
10N-07W-35	WOODFORD
10N-09W-12	MISSISSIPPIAN
11N-06W-16	MISSISSIPPIAN
11N-06W-16	WOODFORD
11N-06W-17	MISSISSIPPIAN
11N-06W-17	WOODFORD
11N-07W-07	MISSISSIPPIAN
11N-07W-07	WOODFORD
11N-07W-24	MISSISSIPPIAN
11N-07W-24	WOODFORD
12N-06W-11	MISSISSIPPIAN
12N-06W-11	WOODFORD
12N-06W-12	MISSISSIPPIAN
12N-06W-12	WOODFORD
12N-06W-13	MISSISSIPPIAN
12N-06W-13	WOODFORD
12N-06W-14	MISSISSIPPIAN

Exhibit A-2 - Subject Sections

12N-06W-14	WOODFORD
12N-06W-23	MISSISSIPPIAN
12N-06W-24	WOODFORD
12N-06W-25	MISSISSIPPIAN
12N-06W-25	WOODFORD
12N-06W-26	WOODFORD
12N-06W-32	MISSISSIPPIAN
12N-06W-32	WOODFORD
12N-06W-35	MISSISSIPPIAN
12N-07W-20	MISSISSIPPIAN
12N-07W-20	WOODFORD
12N-07W-29	MISSISSIPPIAN
12N-07W-35	MISSISSIPPIAN
12N-08W-05	WOODFORD
12N-08W-06	MISSISSIPPIAN
12N-08W-08	MISSISSIPPIAN
12N-08W-08	WOODFORD
12N-08W-23	MISSISSIPPIAN
12N-08W-28	MISSISSIPPIAN
12N-08W-29	MISSISSIPPIAN
12N-08W-29	WOODFORD
12N-08W-32	MISSISSIPPIAN
12N-08W-32	WOODFORD
13N-06W-18	MISSISSIPPIAN
13N-06W-18	WOODFORD
13N-07W-11	MISSISSIPPIAN
13N-07W-14	MISSISSIPPIAN
13N-07W-20	MISSISSIPPIAN
13N-07W-20	WOODFORD
13N-07W-23	MISSISSIPPIAN
13N-07W-36	MISSISSIPPIAN
13N-08W-14	MISSISSIPPIAN
13N-12W-03	MISSISSIPPIAN
13N-12W-23	MISSISSIPPIAN
13N-12W-23	WOODFORD
13N-13W-02	MISSISSIPPIAN
13N-13W-03	MISSISSIPPIAN
13N-13W-06	WOODFORD
13N-13W-08	MISSISSIPPIAN
13N-13W-08	WOODFORD
13N-13W-11	MISSISSIPPIAN
13N-13W-14	WOODFORD
13N-13W-20	MISSISSIPPIAN
13N-13W-20	WOODFORD
13N-13W-23	MISSISSIPPIAN
13N-13W-23	WOODFORD
13N-13W-27	MISSISSIPPIAN
13N-13W-27	WOODFORD
13N-13W-33	MISSISSIPPIAN
13N-13W-33	WOODFORD
13N-13W-34	MISSISSIPPIAN
13N-13W-34	WOODFORD
14N-06W-01	MISSISSIPPIAN
14N-06W-12	MISSISSIPPIAN
14N-06W-13	MISSISSIPPIAN
14N-06W-15	MISSISSIPPIAN
14N-06W-15	WOODFORD
14N-06W-22	MISSISSIPPIAN
14N-06W-22	WOODFORD
14N-06W-26	MISSISSIPPIAN
14N-06W-27	MISSISSIPPIAN
14N-06W-27	WOODFORD

000026

Exhibit A-2 - Subject Sections

14N-06W-28	MISSISSIPPIAN
14N-06W-28	WOODFORD
14N-06W-33	MISSISSIPPIAN
14N-06W-33	WOODFORD
14N-06W-34	MISSISSIPPIAN
14N-06W-34	WOODFORD
14N-06W-35	MISSISSIPPIAN
14N-08W-04	MISSISSIPPIAN
14N-08W-07	MISSISSIPPIAN
14N-08W-21	MISSISSIPPIAN
14N-09W-06	MISSISSIPPIAN
14N-09W-06	WOODFORD
14N-09W-36	MISSISSIPPIAN
14N-09W-36	WOODFORD
14N-10W-14	MISSISSIPPIAN
14N-11W-03	WOODFORD
14N-12W-06	MISSISSIPPIAN
14N-12W-06	WOODFORD
14N-12W-07	MISSISSIPPIAN
14N-12W-07	WOODFORD
14N-12W-08	MISSISSIPPIAN
14N-12W-17	MISSISSIPPIAN
14N-12W-19	MISSISSIPPIAN
14N-12W-20	MISSISSIPPIAN
14N-12W-22	MISSISSIPPIAN
14N-12W-27	MISSISSIPPIAN
14N-12W-28	MISSISSIPPIAN
14N-12W-30	MISSISSIPPIAN
14N-12W-31	MISSISSIPPIAN
14N-12W-34	MISSISSIPPIAN
14N-12W-35	MISSISSIPPIAN
14N-13W-03	MISSISSIPPIAN
14N-13W-04	MISSISSIPPIAN
14N-13W-04	WOODFORD
14N-13W-08	MISSISSIPPIAN
14N-13W-08	WOODFORD
14N-13W-11	MISSISSIPPIAN
14N-13W-13	MISSISSIPPIAN
14N-13W-14	MISSISSIPPIAN
14N-13W-14	WOODFORD
14N-13W-17	MISSISSIPPIAN
14N-13W-17	WOODFORD
14N-13W-19	MISSISSIPPIAN
14N-13W-20	MISSISSIPPIAN
14N-13W-20	WOODFORD
14N-13W-23	MISSISSIPPIAN
14N-13W-23	WOODFORD
14N-13W-24	MISSISSIPPIAN
14N-13W-26	MISSISSIPPIAN
14N-13W-32	MISSISSIPPIAN
14N-13W-32	WOODFORD
14N-13W-34	MISSISSIPPIAN
14N-13W-35	MISSISSIPPIAN
14N-14W-14	MISSISSIPPIAN
14N-14W-14	WOODFORD
14N-14W-19	WOODFORD
14N-14W-23	MISSISSIPPIAN
14N-14W-23	WOODFORD
15N-05W-05	MISSISSIPPIAN
15N-05W-11	MISSISSIPPIAN
15N-05W-13	MISSISSIPPIAN
15N-05W-16	MISSISSIPPIAN

Exhibit A-2 - Subject Sections

15N-06W-05	MISSISSIPPIAN
15N-06W-10	MISSISSIPPIAN
15N-06W-21	MISSISSIPPIAN
15N-07W-27	MISSISSIPPIAN
15N-09W-15	MISSISSIPPIAN
15N-09W-16	MISSISSIPPIAN
15N-10W-06	MISSISSIPPIAN
15N-10W-07	MISSISSIPPIAN
15N-10W-17	MISSISSIPPIAN
15N-11W-03	MISSISSIPPIAN
15N-11W-11	MISSISSIPPIAN
15N-11W-16	MISSISSIPPIAN
15N-11W-18	MISSISSIPPIAN
15N-11W-19	MISSISSIPPIAN
15N-11W-25	MISSISSIPPIAN
15N-12W-02	MISSISSIPPIAN
15N-12W-08	MISSISSIPPIAN
15N-12W-16	MISSISSIPPIAN
15N-12W-16	WOODFORD
15N-12W-19	MISSISSIPPIAN
15N-12W-22	MISSISSIPPIAN
15N-12W-22	WOODFORD
15N-12W-30	MISSISSIPPIAN
15N-14W-09	MISSISSIPPIAN
15N-14W-10	MISSISSIPPIAN
15N-14W-17	WOODFORD
15N-14W-20	MISSISSIPPIAN
15N-14W-20	WOODFORD
15N-14W-25	MISSISSIPPIAN
15N-14W-26	MISSISSIPPIAN
15N-14W-31	WOODFORD
15N-15W-20	MISSISSIPPIAN
15N-15W-20	WOODFORD
15N-15W-26	MISSISSIPPIAN
15N-15W-26	WOODFORD
15N-15W-29	MISSISSIPPIAN
15N-15W-29	WOODFORD
15N-15W-33	MISSISSIPPIAN
15N-15W-34	MISSISSIPPIAN
15N-15W-34	WOODFORD
16N-03W-05	MISSISSIPPIAN
16N-03W-07	MISSISSIPPIAN
16N-05W-03	MISSISSIPPIAN
16N-05W-08	MISSISSIPPIAN
16N-05W-17	MISSISSIPPIAN
16N-05W-31	MISSISSIPPIAN
16N-05W-32	MISSISSIPPIAN
16N-06W-03	MISSISSIPPIAN
16N-06W-04	MISSISSIPPIAN
16N-06W-08	MISSISSIPPIAN
16N-06W-13	MISSISSIPPIAN
16N-06W-14	MISSISSIPPIAN
16N-06W-17	MISSISSIPPIAN
16N-06W-21	MISSISSIPPIAN
16N-06W-22	MISSISSIPPIAN
16N-06W-35	MISSISSIPPIAN
16N-08W-01	MISSISSIPPIAN
16N-09W-04	MISSISSIPPIAN
16N-09W-04	WOODFORD
16N-09W-20	MISSISSIPPIAN
16N-09W-35	MISSISSIPPIAN
16N-10W-02	MISSISSIPPIAN

Exhibit A-2 - Subject Sections

16N-10W-02	WOODFORD
16N-10W-13	MISSISSIPPIAN
16N-10W-14	MISSISSIPPIAN
16N-10W-18	MISSISSIPPIAN
16N-11W-04	MISSISSIPPIAN
16N-11W-05	MISSISSIPPIAN
16N-11W-07	MISSISSIPPIAN
16N-11W-09	MISSISSIPPIAN
16N-11W-10	MISSISSIPPIAN
16N-11W-11	MISSISSIPPIAN
16N-11W-15	MISSISSIPPIAN
16N-11W-16	MISSISSIPPIAN
16N-11W-18	MISSISSIPPIAN
16N-11W-24	MISSISSIPPIAN
16N-11W-25	MISSISSIPPIAN
16N-11W-30	MISSISSIPPIAN
16N-11W-33	MISSISSIPPIAN
16N-11W-34	MISSISSIPPIAN
16N-12W-05	MISSISSIPPIAN
16N-12W-08	MISSISSIPPIAN
16N-12W-09	MISSISSIPPIAN
16N-12W-12	MISSISSIPPIAN
16N-12W-17	MISSISSIPPIAN
16N-12W-18	MISSISSIPPIAN
16N-12W-22	MISSISSIPPIAN
16N-12W-24	MISSISSIPPIAN
16N-12W-25	MISSISSIPPIAN
16N-12W-26	MISSISSIPPIAN
16N-12W-32	MISSISSIPPIAN
16N-12W-33	MISSISSIPPIAN
16N-12W-35	MISSISSIPPIAN
16N-13W-11	MISSISSIPPIAN
16N-13W-19	WOODFORD
16N-13W-20	WOODFORD
16N-13W-21	MISSISSIPPIAN
16N-13W-27	MISSISSIPPIAN
16N-13W-28	MISSISSIPPIAN
16N-13W-30	MISSISSIPPIAN
16N-13W-30	WOODFORD
16N-13W-33	MISSISSIPPIAN
16N-13W-34	MISSISSIPPIAN
16N-14W-03	MISSISSIPPIAN
16N-14W-03	WOODFORD
16N-14W-10	WOODFORD
16N-15W-23	MISSISSIPPIAN
16N-15W-33	MISSISSIPPIAN
16N-16W-12	MISSISSIPPIAN
17N-03W-07	MISSISSIPPIAN
17N-03W-09	MISSISSIPPIAN
17N-03W-15	MISSISSIPPIAN
17N-03W-16	MISSISSIPPIAN
17N-03W-17	MISSISSIPPIAN
17N-03W-19	MISSISSIPPIAN
17N-03W-20	MISSISSIPPIAN
17N-03W-21	MISSISSIPPIAN
17N-03W-25	MISSISSIPPIAN
17N-03W-26	MISSISSIPPIAN
17N-03W-28	MISSISSIPPIAN
17N-03W-29	MISSISSIPPIAN
17N-03W-30	MISSISSIPPIAN
17N-03W-32	MISSISSIPPIAN
17N-05W-02	MISSISSIPPIAN

Exhibit A-2 - Subject Sections

17N-05W-08	MISSISSIPPIAN
17N-05W-14	MISSISSIPPIAN
17N-05W-14	WOODFORD
17N-05W-17	MISSISSIPPIAN
17N-05W-20	MISSISSIPPIAN
17N-05W-26	MISSISSIPPIAN
17N-06W-24	MISSISSIPPIAN
17N-06W-34	MISSISSIPPIAN
17N-06W-35	MISSISSIPPIAN
17N-07W-06	MISSISSIPPIAN
17N-07W-17	MISSISSIPPIAN
17N-07W-25	MISSISSIPPIAN
17N-08W-14	MISSISSIPPIAN
17N-08W-16	MISSISSIPPIAN
17N-08W-20	MISSISSIPPIAN
17N-08W-22	MISSISSIPPIAN
17N-08W-24	MISSISSIPPIAN
17N-09W-01	MISSISSIPPIAN
17N-10W-07	MISSISSIPPIAN
17N-10W-15	MISSISSIPPIAN
17N-10W-27	MISSISSIPPIAN
17N-10W-31	MISSISSIPPIAN
17N-10W-36	MISSISSIPPIAN
17N-11W-16	MISSISSIPPIAN
17N-11W-25	MISSISSIPPIAN
17N-11W-26	MISSISSIPPIAN
17N-11W-28	MISSISSIPPIAN
17N-11W-30	MISSISSIPPIAN
17N-11W-31	MISSISSIPPIAN
17N-11W-33	MISSISSIPPIAN
17N-11W-34	MISSISSIPPIAN
17N-13W-07	MISSISSIPPIAN
17N-13W-08	MISSISSIPPIAN
17N-13W-17	MISSISSIPPIAN
17N-14W-01	MISSISSIPPIAN
18N-02W-19	MISSISSIPPIAN
18N-03W-13	MISSISSIPPIAN
18N-03W-17	MISSISSIPPIAN
18N-03W-18	MISSISSIPPIAN
18N-03W-19	MISSISSIPPIAN
18N-03W-19	WOODFORD
18N-04W-01	MISSISSIPPIAN
18N-04W-02	MISSISSIPPIAN
18N-04W-13	MISSISSIPPIAN
18N-05W-09	MISSISSIPPIAN
18N-05W-18	MISSISSIPPIAN
18N-06W-13	MISSISSIPPIAN
18N-06W-14	MISSISSIPPIAN
18N-06W-33	MISSISSIPPIAN
18N-08W-05	MISSISSIPPIAN
18N-08W-15	MISSISSIPPIAN
18N-08W-32	MISSISSIPPIAN
18N-09W-01	MISSISSIPPIAN
18N-09W-08	MISSISSIPPIAN
18N-09W-12	MISSISSIPPIAN
18N-09W-26	MISSISSIPPIAN
18N-09W-29	MISSISSIPPIAN
18N-09W-34	MISSISSIPPIAN
18N-13W-03	MISSISSIPPIAN
18N-13W-08	MISSISSIPPIAN
18N-16W-02	MISSISSIPPIAN
18N-16W-10	MISSISSIPPIAN

000030

Exhibit A-2 - Subject Sections

18N-17W-02	MISSISSIPPIAN
19N-03W-19	WOODFORD
19N-03W-31	WOODFORD
19N-03W-35	MISSISSIPPIAN
19N-03W-35	WOODFORD
19N-04W-11	WOODFORD
19N-04W-36	MISSISSIPPIAN
19N-05W-17	MISSISSIPPIAN
19N-15W-08	MISSISSIPPIAN
19N-16W-15	MISSISSIPPIAN
19N-17W-25	MISSISSIPPIAN
19N-20W-25	MISSISSIPPIAN
20N-12W-04	MISSISSIPPIAN
20N-12W-14	MISSISSIPPIAN
20N-12W-15	MISSISSIPPIAN
20N-12W-19	MISSISSIPPIAN
20N-12W-30	MISSISSIPPIAN
20N-13W-33	MISSISSIPPIAN
20N-14W-18	MISSISSIPPIAN
20N-15W-13	MISSISSIPPIAN
20N-15W-31	MISSISSIPPIAN
20N-16W-02	MISSISSIPPIAN
20N-16W-05	MISSISSIPPIAN
21N-12W-35	MISSISSIPPIAN
21N-13W-07	MISSISSIPPIAN
21N-14W-12	MISSISSIPPIAN
21N-15W-26	MISSISSIPPIAN
22N-11W-02	MISSISSIPPIAN
22N-11W-02	WOODFORD
22N-14W-34	MISSISSIPPIAN

END OF EXHIBIT A-2

000031

Exhibit A - Part 3

Attached to that certain Assignment and Bill of Sale, dated effective March 1, 2024, by and among Citizen Energy III, LLC, Citizen Mineral, LLC, Roan Resources LLC and ROK Energy, LLC

Subject Section Leases

[See attached]

Exhibit A-3 - Leases

**Attached to that certain Assignment and Bill of Sale dated effective March 1, 2024, by and between
Citizen Energy III, LLC, Citizen Mineral, LLC and Roan Resources LLC (collectively "Assignor")
and ROK Energy, LLC ("Assignee")**

COUNTY	Original Lessor	Original Lessee	Effective Date	Book	Page	HBP Well Association or Description	Township	Range	Section
STEPHENS	KENT ALDRIDGE	CHESAPEAKE OPERATING INC	3/16/1994	1915	187	SE/4 SE/4	01S	04W	16
STEPHENS	JEROME M WESTHEIMER	E.J. HENDON	12/7/1942	306	95	SW/4 SW/4 SE/4	01S	04W	16
STEPHENS	S E PRINCE ET UX	EDWIN B COX AND JAKE L HAMON	9/17/1935	241	507	S/2 NE/4	01S	04W	16
STEPHENS	OCC FP ORDER 391685	CHESAPEAKE OPERATING INC	4/24/1995	2265	156	SE/4	01S	04W	16
STEPHENS	JOE ALDRIDGE ET UX	GRISSO ROYALTY CORPORATION	4/21/1943	308	450	SW/4 NW/4 NE/4	01S	04W	16
STEPHENS	R A HEFNER	GRISSO ROYALTY CORPORATION	3/26/1943	318	98	E/2 SW/4	01S	04W	16
STEPHENS	R M RAINEY ET UX	GRISSO ROYALTY CORPORATION	3/26/1943	319	30	SW/4 NW/4 NE/4	01S	04W	16
STEPHENS	SOHIO PETROLEUM COMPANY	SKELLY OIL COMPANY	4/20/1949	437	132	SW/4 NW/4 NE/4	01S	04W	16
STEPHENS	LULA E ALDRIDGE	W.F. MEAGHER	11/2/1942	311	29	N/2 SE/4	01S	04W	16
STEPHENS	GENE ALDRIDGE	CHESAPEAKE OPERATING INC	2/7/1994	1911	913	W/2 SE/4 NW/4	01S	04W	16
STEPHENS	SAMEDAN OIL CORPORATION	SKELLY OIL COMPANY	9/4/1945	344	303	NW/4 SW/4 SE/4	01S	04W	16
STEPHENS	HUBERT ALDRIDGE	CHESAPEAKE OPERATING INC	1/20/1994	1912	588	SW/4 SW/4 SE/4	01S	04W	16
STEPHENS	JACMOR INC ET AL	CITIZEN ENERGY II LLC	12/1/2016	5236	101	E/2 NW/4 NW/4	01S	04W	16
STEPHENS	INVESTORS ROYALTY COMPANY INC	SKELLY OIL COMPANY	9/7/1945	344	100	E/2 SE/4 NW/4	01S	04W	16
STEPHENS	E A WALKER	SKELLY OIL COMPANY	12/9/1942	306	91	SE/4 SW/4 SE/4	01S	04W	16
STEPHENS	E M BORING	W.F. MEAGHER	12/7/1942	306	93	SE/4 SW/4 SE/4	01S	04W	16
STEPHENS	WARD S MERRICK	W.F. MEAGHER	12/7/1942	311	31	SE/4 SW/4 SE/4	01S	04W	16
STEPHENS	SAMEDAN OIL CORPORATION	SKELLY OIL COMPANY	4/22/1949	437	486	E/2 SE/4 NW/4	01S	04W	16
STEPHENS	JOE ALDRIDGE	CHESAPEAKE OPERATING INC	1/20/1994	1911	431	SW/4 SW/4 SE/4	01S	04W	16
STEPHENS	SOHIO PETROLEUM COMPANY	SKELLY OIL COMPANY	4/22/1949	437	484	E/2 SE/4 NW/4	01S	04W	16
STEPHENS	ESSIE ALDRIDGE WIDOW	CHESAPEAKE OPERATING INC	2/9/1994	1913	745	W/2 SE/4 NW/4	01S	04W	16
STEPHENS	FRISCO ENERGY LLC ET AL	CITIZEN ENERGY II LLC	8/15/2016	5181	89	NE/4 NW/4	01S	04W	16
STEPHENS	SAMEDAN OIL CORPORATION	SKELLY OIL COMPANY	4/30/1949	435	474	SW/4 NW/4 NE/4	01S	04W	16
STEPHENS	JOE A ALDRIDGE	CHESAPEAKE OPERATING INC	3/10/1994	1917	162	N/2 N/2 NE/4	01S	04W	21
STEPHENS	MARGAY OIL CORPORATION	SKELLY OIL COMPANY	10/7/1945	344	304	N/2 NE/4 NE/4	01S	04W	21
STEPHENS	KENT ALDRIDGE	CHESAPEAKE OPERATING INC	3/16/1994	1915	189	N/2 N/2 NE/4	01S	04W	21

000032

STEPHENS	TOM-BOY LP	QUANTUM RESOURCES LLC	8/31/2018	5555	249	S/2 NW/4 NE/4, SW/4 NE/4, W/2 SE/4 NE/4, SE/4 SE/4 NE/4, N/2 N/2 SE/4, SE/4 NE/4 SE/4, INsofar AND ONLY INsofar AS COVERING ALL FORMATIONS LYING BELOW THE STRATIGRAPHIC EQUIVALENT OF 9124 FEET BELOW THE SURFACE OF THE EARTH AS FOUND IN THE HUFFMAN 1-27H WELL WITH A SURFACE LOCATION IN THE N/2 NW/4 OF SECTION 27-1S-4W	01S	04W	21
STEPHENS	HUBERT ALDRIDGE	CHESAPEAKE OPERATING INC	3/10/1994	1917	160	N/2 N/2 NE/4	01S	04W	21
STEPHENS	ELIZABETH T EHRlich REV TR DTD 7-31-1976	TEXHOMA LAND CONSULTANTS INC	7/26/1995	1968	634	N/2 NW/4 SE/4	01S	04W	21
STEPHENS	HUNT OIL COMPANY	TIGER OIL COMPANY LLC	4/3/2019	5642	238	S/2 NW/4 NE/4, SW/4 NE/4, N/2 NW/4 SE/4, LESS AND EXCEPT THE SYCAMORE, COUNTYLINE, BASAL HOXBAR, DEESE, AND SPRINGER FORMATIONS	01S	04W	21
STEPHENS	QUARTER CIRCLE 11, LLLP	QUANTUM RESOURCES LLC	8/31/2018	5555	247	S/2 NW/4 NE/4, SW/4 NE/4, W/2 SE/4 NE/4, SE/4 SE/4 NE/4, N/2 N/2 SE/4, SE/4 NE/4 SE/4, INsofar AND ONLY INsofar AS COVERING ALL FORMATIONS LYING BELOW THE STRATIGRAPHIC EQUIVALENT OF 9124 FEET BELOW THE SURFACE OF THE EARTH AS FOUND IN THE HUFFMAN 1-27H WELL WITH A SURFACE LOCATION IN THE N/2 NW/4 OF SECTION 27-1S-4W	01S	04W	21
STEPHENS	JONES COUNTY MINERALS	TIGER OIL COMPANY LLC	3/8/2019	5668	107	S/2 NW/4 NE/4, LESS 3.07 ACRES AND 3.07 ACRES IN THE S/2 NW/4 NE/4 BEING IN THE FORMER ROW OF THE FRISCO, OKLAHOMA CITY AND TEXAS RAILROAD COMPANY AND SW/4 NE/4; LESS AND EXCEPT 3.11 ACRES IN THE SW/4 NE/4 BEING IN THE FORMER ROW OF THE FRISCO, OKLAHOMA CITY AND TEXAS RAILROAD COMPANY AND N/2 NW/4 SE/4; LESS AND EXCEPT 1.62 ACRES AND 1.62 ACRES IN THE N/2 NW/4 SE/4 BEING THE FORMER ROW OF THE FRISCO, OKLAHOMA CITY AND TEXAS RAILROAD COMPANY	01S	04W	21
STEPHENS	ESSIE ALDRIDGE WIDOW OF HERMAN ALDRIDGE	CHESAPEAKE OPERATING INC	3/10/1994	1913	747	N/2 N/2 NE/4	01S	04W	21
STEPHENS	GENE ALDRIDGE	CHESAPEAKE OPERATING INC	3/10/1994	1917	749	N/2 N/2 NE/4	01S	04W	21
STEPHENS	TOM-BOY LP	TEXHOMA LAND CONSULTANTS INC	8/18/1995	1968	81	N/2 NE/4 SE/4	01S	04W	21

000034

STEPHENS	JOSEPH CARROLL BELL IV	BLUE MOUNTAIN EXPLORATION LLC	11/14/2016	5239	17	E/2 SW/4		01S	04W	06
STEPHENS	PRAIRIE OIL & GAS LLC	BLUE MOUNTAIN EXPLORATION LLC	7/7/2017	5363	142	E/2 SW/4		01S	04W	06
STEPHENS	MILDRED MAY MATTINGLY BAGGETT	ECHO ENERGY LLC	4/2/2014	4718	218	W/2 SW/4 SW/4		02N	04W	26
STEPHENS	BETTY JOYCE LITTLETON REED	ECHO ENERGY LLC	4/2/2014	4718	200	W/2 SW/4 SW/4		02N	04W	26
STEPHENS	ERA GILBERT, INDIVIDUALLY AS EXECUTRIX OF THE ESTATE OF ERA RANDOLPH, DECEASED	MIDTOWN ENERGY I LLC	6/17/2013	4568	226	NE/4, SE/4, NW/4, SW/4		02N	04W	29
STEPHENS	VEVAR, LLC	ECHO ENERGY LLC	2/17/2014	4696	271	S/2 SW/4 NE/4		02N	04W	35
STEPHENS	GAROLD D. HOWARD	ECHO ENERGY LLC	2/18/2014	4693	218	NW/4, NE/4, SW/4, SE/4		02N	04W	35
STEPHENS	ZACHARY LEE SHULTZ AND ARTHUR CHRISTOPHER SHULTZ, TRUSTEES OF THE SHULTZ FAMILY TRUST DATED MARCH 1, 2011	ECHO ENERGY LLC	3/3/2014	4704	248	S/2 N/2 NW/4, N/2 SW/4 NW/4, S/2 SE/4 NW/4, N/2 NE/4 SW/4		02N	04W	35
STEPHENS	RICHARD N. MARTIN AND BOBBI LYNN LARUE, TRUSTEES OF THE RICHARD N. MARTIN AND BOBBI LYNN LARUE LIVING TRUST DATED 11/1/2012	ECHO ENERGY LLC	3/12/2014	4714	267	S/2 SW/4 NE/4		02N	04W	35
STEPHENS	PAULA SUZANNE STANDEFER	ECHO ENERGY LLC	3/17/2014	4714	271	NW/4, NE/4, SW/4, SE/4		02N	04W	35
STEPHENS	JUDY ANDERSON OSTERVOLD	ECHO ENERGY LLC	3/21/2014	4716	126	S/2 SW/4 NE/4		02N	04W	35
STEPHENS	CAROL YN S. BOWER	ECHO ENERGY LLC	3/24/2014	4716	137	S/2 SW/4 NE/4		02N	04W	35
STEPHENS	MELISSA JO CHRISTENSEN	ECHO ENERGY LLC	3/24/2014	4716	129	S/2 SW/4 NE/4		02N	04W	35
STEPHENS	DORCHESTER MINERALS OKLAHOMA L.P., AN OKLAHOMA LIMITED PARTNERSHIP	ECHO ENERGY LLC	3/26/2014	4715	50	S/2 SE/4, S/2 SW/4, S/2 N/2 SW/4		02N	04W	35
STEPHENS	BONNIE LEE BALDI, NEE BALANTINE	ECHO ENERGY LLC	9/15/2014	4831	42	NE/4 SW/4 NW/4, S/2 SW/4 NW/4, S/2 NE/4 NW/4		02S	04W	34
STEPHENS	BEVERLY JEAN KIMAR, NEE BALANTINE	ECHO ENERGY LLC	9/15/2014	4826	281	NE/4 SW/4 NW/4, S/2 SW/4 NW/4, S/2 NE/4 NW/4		02S	04W	34
STEPHENS	BROOK SANSON A/K/A SANSON, NEE BALANTINE	ECHO ENERGY LLC	9/15/2014	4828	277	NE/4 SW/4 NW/4, S/2 SW/4 NW/4, S/2 NE/4 NW/4		02S	04W	34
STEPHENS	OCC FP ORDER 665843	CONTINENTAL RESOURCES INC	7/11/2017			ALL		02S	04W	34
STEPHENS	BARRY JENKINS	ECHO ENERGY LLC	3/3/2014	4701	1	NW/4, SW/4, NE/4, SE/4		03S	04W	12
STEPHENS	HAROLD JENKINS	ECHO ENERGY LLC	3/4/2014	4702	218	NW/4, SW/4, NE/4, SE/4		03S	04W	12
STEPHENS	STEPHEN CHENEY	ECHO ENERGY LLC	3/25/2014	4740	54	NW/4, SW/4, NE/4, SE/4		03S	04W	12
STEPHENS	THE GHK COMPANY, LLC	ECHO ENERGY LLC	5/19/2014	4767	58	SE/4 SW/4 NE/4, S/2 SE/4 NE/4, W/2 NE/4 SE/4, E/2 NW/4 SE/4		03S	04W	12
STEPHENS	GLEBE ROYALTY, LLC	ECHO ENERGY LLC	6/18/2014	4767	62	SE/4 SW/4 NE/4, S/2 SE/4 NE/4, W/2 NE/4 SE/4, E/2 NW/4 SE/4		03S	04W	12
STEPHENS	SUSAN MARKLEY HAYES	ECHO ENERGY LLC	3/11/2014	4720	224	NW/4, SW/4, NE/4, SE/4		03S	04W	13
STEPHENS	HUGH ALLEN BUSH	ECHO ENERGY LLC	3/11/2014	4718	206	NW/4, SW/4, NE/4, SE/4		03S	04W	13
STEPHENS	WALTER GAYLORD LOCKETT	ECHO ENERGY LLC	3/11/2014	4717	151	NW/4, SW/4, NE/4, SE/4		03S	04W	13
STEPHENS	SUSAN BUSH	ECHO ENERGY LLC	3/11/2014	4717	148	NW/4, SW/4, NE/4, SE/4		03S	04W	13
STEPHENS	LAURA PARSONS	ECHO ENERGY LLC	3/11/2014	4716	111	NW/4, SW/4, NE/4, SE/4		03S	04W	13

STEPHENS	LINDA JEAN LOCKETT	ECHO ENERGY LLC	3/11/2014	4716	123	NW/4, SW/4, NE/4, SE/4	03S	04W	13
STEPHENS	WILLIAM LLOYD LOCKETT, JR.	ECHO ENERGY LLC	3/11/2014	4716	120	NW/4, SW/4, NE/4, SE/4	03S	04W	13
STEPHENS	ANNE CAROLINE LOCKETT CHERRY	ECHO ENERGY LLC	3/11/2014	4716	117	NW/4, SW/4, NE/4, SE/4	03S	04W	13
STEPHENS	LARRY LEE BUSH, JR.	ECHO ENERGY LLC	3/11/2014	4710	23	NW/4, SW/4, NE/4, SE/4	03S	04W	13
STEPHENS	DOROTHY LOCKETT HANSEN	ECHO ENERGY LLC	3/11/2014	4744	104	NW/4, SW/4, NE/4, SE/4	03S	04W	13
STEPHENS	ELEANOR ANN LOCKETT GRAVELLE	ECHO ENERGY LLC	3/11/2014	4716	114	NW/4, SW/4, NE/4, SE/4	03S	04W	13
STEPHENS	DAVID MELVILLE LOCKETT	ECHO ENERGY LLC	3/11/2014	4716	105	NW/4, SW/4, NE/4, SE/4	03S	04W	13
STEPHENS	BEVERLY JEAN MAYES	ECHO ENERGY LLC	3/11/2014	4710	20	NW/4, SW/4, NE/4, SE/4	03S	04W	13
STEPHENS	THE ARTHUR RICHARD BROWN 2013 REVOCABLE TRUST UNDER AGREEMENT DATED 17 MAY, 2013	ECHO ENERGY LLC	3/17/2014	4715	7	SW/4 NE/4	03S	04W	13
STEPHENS	ROBERT P. WATERS AND PEGGY L. WATERS, SUCCESSOR TRUSTEES OF THE MOZELLE PATTY WATERS REVOCABLE TRUST AGREEMENT DATED NOVEMBER 15, 1997	ECHO ENERGY LLC	3/20/2014	4720	227	NW/4, SW/4, NE/4, SE/4	03S	04W	13
STEPHENS	WILLIAM MICHAEL BROWN	ECHO ENERGY LLC	3/31/2014	4722	195	SW/4 NW/4	03S	04W	13
STEPHENS	KATHRYN MARIE SODEK	ECHO ENERGY LLC	4/3/2014	4726	254	SW/4 NW/4	03S	04W	13
STEPHENS	JOHN HOYL LOCKETT	ECHO ENERGY LLC	4/4/2014	4716	108	NW/4, SW/4, NE/4, SE/4	03S	04W	13
STEPHENS	JAMES CARLOCK PENDLETON, JR.	ECHO ENERGY LLC	4/15/2014	4729	200	SW/4 NW/4	03S	04W	13
STEPHENS	DENISE MAUPIN WATSON, POA FOR MARY ROPER MAUPIN	ECHO ENERGY LLC	5/22/2014	4759	202	SW/4 NW/4	03S	04W	13
STEPHENS	GLEBE ROYALTY	ECHO ENERGY LLC	10/1/2014	4835	263	SW/4 NE/4 NE/4, S/2 SW/4 NE/4, W/2 SE/4 NE/4, S/2 SW/4 SE/4, NW/4 NE/4 SW/4	03S	04W	13
STEPHENS	MARY ANN DEANE	ECHO ENERGY LLC	4/10/2014	4729	191	NW/4, SW/4, NE/4, SE/4	03S	04W	14
STEPHENS	CATHERINE D. COLE	ECHO ENERGY LLC	4/10/2014	4727	202	NW/4, SW/4, NE/4, SE/4	03S	04W	14
STEPHENS	GUY O. HENDERSON, III	ECHO ENERGY LLC	4/15/2014	4729	186	NW/4, SW/4, NE/4, SE/4	03S	04W	14
STEPHENS	ALENE HERRMAN	ECHO ENERGY LLC	5/2/2014	4740	57	NW/4, SW/4, NE/4, SE/4	03S	04W	14
STEPHENS	KATHLEEN BARKER, TRUSTEE OF THE DEWAYNE V. BARKER AND KATHLEEN BARKER TRUST	ECHO ENERGY LLC	6/18/2014	4778	237	SW/4 SW/4 NW/4	03S	04W	14
STEPHENS	WILLIAM RAY JOHNSON	ECHO ENERGY LLC	8/7/2014	4798	215	NW/4, SW/4, NE/4, SE/4	03S	04W	14
STEPHENS	OCC FP ORDER 628098	XTO ENERGY INC	8/11/2014			ALL	03S	04W	14
STEPHENS	LUBCO, LLC	ECHO ENERGY LLC	5/12/2014	4754	54	NW/4, SW/4, NE/4, SE/4	03S	04W	03
STEPHENS	NIRVANA MINERALS, LP	ECHO ENERGY LLC	5/30/2014	4775	246	S/2 NW/4	03S	04W	03
STEPHENS	DEBORAH L. WOOD	ECHO ENERGY LLC	6/11/2014	4764	6	E/2 OF LOT 2, W/2 OF LOT 1, SE 10 ACRES OF LOT 1, W/2 SE/4 NE/4, W/2 NE/4 SE/4, NW/4 SE/4, NE/4 SW/4 SE/4, W/2 SW/4 SE/4, SE/4 SE/4 SW/4	03S	04W	03

STEPHENS	ALISSA BONNER (SCHOLEY)	ECHO ENERGY LLC	6/20/2014	4776	281	W/2 OF LOT 1, A/D/A W/2 NE/4 NE/4, A/D/A W 20.03 ACRES OF LOT 1, SE 10 ACRES OF LOT 1, A/D/A SE/4 NE/4 NE/4, E/2 OF LOT 2, A/D/A E/2 NW/4 NE/4, A/D/A THE EAST 20.03 ACRES OF LOT 2, W/2 SE/4 NE/4, SE/4 SE/4 SW/4, SW/4 SW/4 SE/4, N/2 SW/4 SE/4, NW/4 SE/4, W/2 NE/4 SE/4, NE/4 SE/4 NE/4	03S	04W	03
STEPHENS	LATRICA ANDERSON	ECHO ENERGY LLC	2/27/2015	4936	67	THE SE 10 ACRES AND WEST 20.03 ACRES OF LOT 1 AND EAST 20.03 ACRES OF LOT 2 AND W/2 SE/4 NE/4, SE/4 SE/4 SW/4, W/2 NE/4 SE/4, NW/4 SE/4, W/2 SW/4 SE/4, NE/4 SW/4 SE/4	03S	04W	03
STEPHENS	OCC FP ORDER 665844	CONTINENTAL RESOURCES INC	7/11/2017			ALL	03S	04W	03
STEPHENS	DIANA H. CARTER	TODCO PROPERTIES INC	10/2/2014	4877	96	LOTS 2, 3, 4, 5, SE/4 NW/4	02N	05W	06
STEPHENS	RAYMOND HALL, III	TODCO PROPERTIES INC	10/2/2014	4863	67	LOTS 2, 3, 4, 5, SE/4 NW/4	02N	05W	06
STEPHENS	RED OAK ENERGY PARTNERS, LLC	GADEKE HOLDINGS VII LTD	12/10/2014	4877	89	E/2 W/2 NE/4, SW/4 NW/4 NE/4, SW/4 SW/4 NE/4, NE/4 NW/4	02N	05W	07
STEPHENS	CHRISTINA DEAN BONNER	RED OAK ENERGY PARTNERS LLC	12/14/2012	4474	17	E/2 SW/4	02N	05W	07

000036

Exhibit A - Part 4

Attached to that certain Assignment and Bill of Sale, dated effective March 1, 2024, by and among Citizen Energy III, LLC, Citizen Mineral, LLC, Roan Resources LLC and ROK Energy, LLC

Wellbore Only Sections

[See attached]

000038

Exhibit A-4 - Wellbore Only sections

Attached to that certain Assignment and Bill of Sale dated effective March 1, 2024, by and between Citizen Energy III, LLC, Citizen Mineral, LLC and Roan Resources LLC (collectively "Assignor") and ROK Energy, LLC ("Assignee")

COUNTY	Township	Range	Section
STEPHENS	01S	03W	08
STEPHENS	01N	04W	18
STEPHENS	01N	04W	19
STEPHENS	01N	04W	30
STEPHENS	01N	04W	31
STEPHENS	01S	04W	01
STEPHENS	01S	04W	02
STEPHENS	01S	04W	05
STEPHENS	01S	04W	07
STEPHENS	01S	04W	08
STEPHENS	01S	04W	11
STEPHENS	01S	04W	12
STEPHENS	01S	04W	14
STEPHENS	01S	04W	17
STEPHENS	01S	04W	18
STEPHENS	01S	04W	19
STEPHENS	01S	04W	20
STEPHENS	01S	04W	23
STEPHENS	01S	04W	24
STEPHENS	01S	04W	25
STEPHENS	01S	04W	28
STEPHENS	02N	04W	05
STEPHENS	02N	04W	08
STEPHENS	02N	04W	23
STEPHENS	02N	04W	27
STEPHENS	02N	04W	32
STEPHENS	02N	04W	34
STEPHENS	03N	04W	32
STEPHENS	03S	04W	01
STEPHENS	01N	05W	08
STEPHENS	01N	05W	12
STEPHENS	01N	05W	15
STEPHENS	01N	05W	17
STEPHENS	01N	05W	20
STEPHENS	01N	05W	21
STEPHENS	01N	05W	22
STEPHENS	01N	05W	23
STEPHENS	01N	05W	24
STEPHENS	01N	05W	25
STEPHENS	01N	05W	26
STEPHENS	01N	05W	27
STEPHENS	01N	05W	29
STEPHENS	01N	05W	31
STEPHENS	01N	05W	33
STEPHENS	01N	05W	34
STEPHENS	01N	05W	35
STEPHENS	01N	05W	36
STEPHENS	01S	05W	01
STEPHENS	01S	05W	02
STEPHENS	01S	05W	07
STEPHENS	01S	05W	17
STEPHENS	01N	06W	24
STEPHENS	01N	06W	25

Exhibit A-4 - Wellbore Only sections

STEPHENS	01N	06W	36
----------	-----	-----	----

END OF EXHIBIT A-4

000040

Exhibit A - Part 5

Attached to that certain Assignment and Bill of Sale, dated effective March 1, 2024, by and among Citizen Energy III, LLC, Citizen Mineral, LLC, Roan Resources LLC and ROK Energy, LLC

Wellbore Only Leases

[See attached]

140000

Exhibit A-5 - Wellbore Only Leases
Attached to that certain Assignment and Bill of Sale dated effective March 1, 2024, by and between
Citizen Energy III, LLC, Citizen Mineral, LLC and Roan Resources LLC (collectively "Assignor")
and ROK Energy, LLC ("Assignee")

COUNTY	Original Lessor	Original Lessee	Effective Date	Book	Page	HBP Well Association or Description	Township	Range	Section
STEPHENS	TOM D CREWS ET UX	EDWIN B COX	10/23/1923	145	241	SW/4 NW/4 NW/4 SW/4, EAST 9 ACRES OF THE SE/4 SW/4 SW/4	01S	03W	07
STEPHENS	FIRST PRESBYTERIAN CHURCH OF ARDMORE	CITIZEN ENERGY II LLC	5/31/2017	5306	113	NE/4	01N	04W	18
STEPHENS	BRUCE SHEPHERD	HEMSTEAD OIL CORPORATION	1/9/1980	1356	949	THE EAST 20 ACRES OF LOT 1, A/D/A E/2 NW/4 NW/4	01N	04W	30
STEPHENS	G T BLANKENSHIP	HEMSTEAD OIL CORPORATION	6/10/1979	1136	880	E/2 NW/4 NW/4 BEING THE SAME AS EAST 20 ACRES OF LOT 1	01N	04W	30
STEPHENS	GERALD SHEPHERD	HEMSTEAD OIL CORPORATION	1/9/1980	1356	947	THE EAST 20 ACRES OF LOT 1, A/D/A E/2 NW/4 NW/4	01N	04W	30
STEPHENS	GERALDA M TRAPP	HEMSTEAD OIL CORPORATION	6/18/1980	1371	586	E/2 NW/4 NW/4 BEING THE SAME AS EAST 20 ACRES OF LOT 1	01N	04W	30
STEPHENS	RICHARD C TIMMIS AND WIFE, JEAN TIMMIS, ELIZABETH TIMMIS MCCARTY AND HUSBAND, JUSTIN S MCCARTY AND IANTHE WYLIE AND HUSBAND, WM. H WYLIE	WARREND SHEAR	7/18/1953	549	378	W/2 NW/4 NW/4, SW/4 NW/4, SE/4 NW/4, W/2 SW/4	01N	04W	30
STEPHENS	DRAKE, JOE S ET UX	L.R. BAKER	1/18/1945	333	391	S/2 SE/4 NE/4	01S	04W	12
STEPHENS	EDWIN HANSON AND MABEL HANSON	MAGNOLIA PETROLEUM COMPANY	10/14/1926	169	506	NW/4 SW/4 NE/4, E/2 NW/4	01S	04W	12
STEPHENS	EDWIN HANSON AND MABEL HANSON	AMERADA PETROLEUM CORPORATION	11/9/1923	145	249	SW/4 SE/4 SW/4, W/2 SE/4 SE/4 SW/4	01S	04W	12
STEPHENS	J C TAYLOR ET AL	ATLANTIC OIL PRODUCING COMPANY	11/19/1926	169	601	W/2 NW/4	01S	04W	12
STEPHENS	JOE S DRAKE ET UX	T.H. SMITH	10/24/1923	145	228	NE/4 SW/4 NE/4	01S	04W	12
STEPHENS	O F DORRANCE ET UX	ATLANTIC OIL PRODUCING COMPANY	3/23/1922	123	570	SE/4 SE/4	01S	04W	12
STEPHENS	OCC FP ORDER 369540	HELMERICH & PAYNE INC	11/9/1992			W/2	01S	04W	12
STEPHENS	PERKINS, ELIZABETH	MAYNARD OIL COMPANY	10/1/1986	1665	318	S/2 SW/4 SE/4	01S	04W	12
STEPHENS	SHELL OIL COMPANY	HELMERICH & PAYNE INC	8/1/1972	1114	493	E/2 SE/4 SE/4 SW/4	01S	04W	12
STEPHENS	HUNT OIL COMPANY	TIGER OIL COMPANY LLC	4/3/2019	5642	235	SE/4 NE/4 NE/4	01S	04W	17
STEPHENS	APPLE, S A ET AL	F.M. HEAD	1/8/1927	181	68	NW/4 NE/4 SE/4	01S	04W	24
STEPHENS	THOMAS D BELL AND SARAH A BELL	F.E. TUCKER	10/22/1923	145	229	W/2 NW/4 NE/4	01S	04W	24
STEPHENS	ANITA DAVIS	JAMES M COFFMAN	7/13/1977	1267	737	NW/4 NE/4 SW/4	01S	04W	25
STEPHENS	ANN P UZZO	MARK L DOUGLAS	1/20/1976	1222	42	S/2 SW/4	01S	04W	25

STEPHENS	BETTE BROWN GROCE	GARY L COOPER	2/16/1979	1337	660	NW/4 NE/4 SW/4	01S	04W	25
STEPHENS	BETTE M DRAPER	GARY L COOPER	9/23/1976	1267	667	W/2 NW/4 SW/4	01S	04W	25
STEPHENS	BETTE M DRAPER ET AL	GARY L COOPER	2/16/1979	1337	669	NW/4 NE/4 SW/4	01S	04W	25
STEPHENS	BETTY BROWN GROCE	GARY L COOPER	12/20/1976	1267	663	W/2 NW/4 SW/4	01S	04W	25
STEPHENS	BETTY JUNE WILEY	CAPITAL LAND SERVICES INC	5/3/1988	1717	752	W/2 NE/4 NW/4	01S	04W	25
STEPHENS	BOBBY THACKER	JAMES M COFFMAN	7/13/1977	1267	741	W/2 NW/4 SW/4	01S	04W	25
STEPHENS	CARL THACKER	JAMES M COFFMAN	7/13/1977	1267	731	W/2 NW/4 SW/4	01S	04W	25
STEPHENS	CATHERINE E REYNOLDS	MIN-TEX OIL CORPORATION	9/27/1979	1346	274	NW/4 NE/4 SW/4	01S	04W	25
STEPHENS	CECIL OXFORD	JAMES M COFFMAN	7/17/1977	1281	717	W/2 NW/4 SW/4	01S	04W	25
STEPHENS	CLINTON THACKER	JAMES M COFFMAN	1/30/1978	1287	205	W/2 NW/4 SW/4	01S	04W	25
STEPHENS	DARLA REE PAYNE JACKSON	JAMES M COFFMAN	8/11/1978	1314	127	W/2 NW/4 SW/4	01S	04W	25
STEPHENS	DORIS E STANLEY	GARY L COOPER	11/30/1976	1267	673	W/2 NW/4 SW/4	01S	04W	25
STEPHENS	DOROTHY RIDDELL THATCHER, TR.	CAPITAL LAND SERVICES INC	5/26/1988	1724	15	N/2 NW/4 NW/4	01S	04W	25
STEPHENS	DOUGLAS R THORN ET AL	JAMES M COFFMAN	8/11/1978	1314	125	W/2 NW/4 SW/4	01S	04W	25
STEPHENS	EDITH THACKER ET AL	JAMES M COFFMAN	7/15/1977	1267	729	W/2 NW/4 SW/4	01S	04W	25
STEPHENS	EDWINA GRACE WATSON	CAPITAL LAND SERVICES INC	5/3/1988	1717	161	W/2 NE/4 NW/4	01S	04W	25
STEPHENS	ELISABETH TABER JENKINS	BARBOUR OIL & GAS COMPANY	3/6/1979	1327	466	S/2 SW/4	01S	04W	25
STEPHENS	ESTATE OF ASA ELLIOTT	ALLIED MATERIALS CORPORATION	1/23/1979	1324	946	E/2 NW/4 SW/4	01S	04W	25
STEPHENS	ESTATE OF JOHN WILLIAM ELMORE	JAMES M COFFMAN	9/26/1979	1347	265	NW/4 NE/4 SW/4	01S	04W	25
STEPHENS	EULA FAY REECE	JAMES M COFFMAN	7/17/1977	1269	617	W/2 NW/4 SW/4	01S	04W	25
STEPHENS	GLYN DIXON ET UX	JAMES M COFFMAN	8/11/1978	1314	123	W/2 NW/4 SW/4	01S	04W	25
STEPHENS	H F GIBSON TRUST	BARBOUR OIL & GAS COMPANY	3/7/1979	1762	657	S/2 NE/4 SW/4	01S	04W	25
STEPHENS	H P KLOPFENSTEIN	WINSTON B COFFMAN	8/3/1973	1140	133	W/2 NW/4 SW/4	01S	04W	25
STEPHENS	HARRY J BROWN	GARY L COOPER	2/16/1979	4851	166	NW/4 NE/4 SW/4	01S	04W	25
STEPHENS	HARRY J BROWN	GARY L COOPER	2/16/1979	1337	662	NW/4 NE/4 SW/4	01S	04W	25
STEPHENS	HARRY J BROWN	GARY L COOPER	12/20/1976	1267	661	W/2 NW/4 SW/4	01S	04W	25
STEPHENS	HARRY JAY BROWN	JAMES M COFFMAN	12/1/1977	1285	416	W/2 NW/4 SW/4	01S	04W	25
STEPHENS	HAZEL CARSON	JAMES M COFFMAN	7/13/1977	1267	735	NW/4 NE/4 SW/4	01S	04W	25
STEPHENS	HAZEL H BROWN, FORMERLY TAYLOR	MARK L DOUGLAS	7/5/1979	4809	235	E/2 NW/4 SW/4	01S	04W	25
STEPHENS	HERBERT A STREACHAN JR	MARK L DOUGLAS	1/20/1976	1222	40	S/2 SW/4	01S	04W	25
STEPHENS	JEAN PATRICIA HICKMAN ET AL	ALLIED MATERIALS CORPORATION	1/23/1979	1324	948	S/2 SW/4	01S	04W	25
STEPHENS	JERRY BAKER ET AL	WINSTON B COFFMAN	4/17/1973	1135	37	W/2 NW/4 SW/4	01S	04W	25
STEPHENS	JEWELL ELLIOTT	ALLIED MATERIALS CORPORATION	1/21/1979	1324	944	S/2 NE/4 SW/4	01S	04W	25
STEPHENS	JO ANN ZAHN	CAPITAL LAND SERVICES INC	5/3/1988	1717	754	W/2 NE/4 NW/4	01S	04W	25
STEPHENS	JOHN F. RIDDELL, ET AL TRUST	CAPITAL LAND SERVICES INC	5/26/1988	1726	864	N/2 NW/4 NW/4	01S	04W	25
STEPHENS	KENNETH THACKER	JAMES M COFFMAN	7/13/1977	1267	739	W/2 NW/4 SW/4	01S	04W	25
STEPHENS	LIVING REV TR B ET AL	MARK L DOUGLAS	3/4/1976	1222	44	E/2 NW/4 SW/4	01S	04W	25
STEPHENS	L YNN PAUL ELMORE	GARY L COOPER	2/16/1979	1337	664	NW/4 NE/4 SW/4	01S	04W	25
STEPHENS	M E SHOCK	ALLIED MATERIALS CORPORATION	7/20/1978	1308	137	E/2 NW/4 SW/4	01S	04W	25

000042

STEPHENS	MARGIE SCHLECHT	GARY L COOPER	11/30/1976	1267	675	W/2 NW/4 SW/4	01S	04W	25
STEPHENS	MIDER L TETTLETON	MARK L DOUGLAS	3/31/1976	1232	235	E/2 NW/4 SW/4	01S	04W	25
STEPHENS	MORTON & MORTON	GARY L COOPER	7/19/1976	1267	669	W/2 NW/4 SW/4	01S	04W	25
STEPHENS	NEAL EARNEST CULP	GARY L COOPER	11/30/1976	1267	671	W/2 NW/4 SW/4	01S	04W	25
STEPHENS	PATRICIA MARIE MORRIS	WINSTON B COFFMAN	8/1/1973	1140	129	W/2 NW/4 SW/4	01S	04W	25
STEPHENS	PEGGY JO HOARD	ALLIED MATERIALS CORPORATION	1/23/1979	1327	464	S/2 SW/4	01S	04W	25
STEPHENS	RAYMOND OXFORD	JAMES M COFFMAN	7/17/1977	1271	350	W/2 NW/4 SW/4	01S	04W	25
STEPHENS	RICKEY SHARP	CAPITAL LAND SERVICES INC	4/29/1988	1718	191	NE/4 NE/4 NW/4	01S	04W	25
STEPHENS	ROBERT W PAYNE	ALLIED MATERIALS CORPORATION	2/13/1979	1322	586	W/2 NW/4 SW/4	01S	04W	25
STEPHENS	RUBY NELL EDWARDS	GARY L COOPER	2/16/1979	1337	667	NW/4 NE/4 SW/4	01S	04W	25
STEPHENS	RUTH COUNTISS ET AL	WINSTON B COFFMAN	8/10/1973	1140	438	W/2 NW/4 SW/4	01S	04W	25
STEPHENS	SHIRLEY OXFORD JONES	JAMES M COFFMAN	7/17/1977	1269	619	NW/4 NE/4 SW/4	01S	04W	25
STEPHENS	TED ELLIOTT	ALLIED MATERIALS CORPORATION	7/21/1978	1304	735	S/2 SW/4	01S	04W	25
STEPHENS	THURMAN THACKER	JAMES M COFFMAN	7/13/1977	1267	733	NW/4 NE/4 SW/4	01S	04W	25
STEPHENS	TRUBY E HENDERSON ET AL	JAMES M COFFMAN	7/27/1977	1271	297	W/2 NW/4 SW/4	01S	04W	25
STEPHENS	VIRGINIA DIXON	JAMES M COFFMAN	12/6/1978	1317	163	W/2 NW/4 SW/4	01S	04W	25
STEPHENS	W C GRESHAM	WINSTON B COFFMAN	8/3/1973	1143	422	W/2 NW/4 SW/4	01S	04W	25
STEPHENS	W L THOMAS	WINSTON B COFFMAN	11/29/1973	1153	263	W/2 NW/4 SW/4	01S	04W	25
STEPHENS	WANDA WISE	JAMES M COFFMAN	7/17/1977	1267	743	NW/4 NE/4 SW/4	01S	04W	25
STEPHENS	WILLIAM HERSHEL THOMAS	WINSTON B COFFMAN	7/26/1973	1140	131	W/2 NW/4 SW/4	01S	04W	25
STEPHENS	ABRAHAM L SIMS AND BERTA SIMS	STANOLIND OIL AND GAS COMPANY	12/28/1944	328	238	N/2 SE/4	01S	04W	02
STEPHENS	ALMA OIL COMPANY	FRONTIER ENERGY LEASING SERVICE INC	6/25/1993	1889	935	SE/4 SE/4	01S	04W	02
STEPHENS	ANDREW B RIDGLE ET AL	LEON DAUBE	6/9/1945	333	514	SE/4 SE/4	01S	04W	02
STEPHENS	BRADLEY J FERGUSON TRUST	TIGER OIL COMPANY LLC	4/3/2019	5650	85	SW/4 NW/4, W/2 SE/4 NW/4, W/2 NE/4 SW/4, NW/4 SW/4 SW/4, SW/4 SW/4 SW/4, E/2 SW/4 SE/4, SE/4 SW/4	01S	04W	02
STEPHENS	L P JEFFREYS AND G V PARDUE	LEON DAUBE	6/9/1945	333	515	SE/4 SE/4	01S	04W	02
STEPHENS	LOTTIE D PIERCE ET AL	LEON DAUBE	6/7/1945	333	513	SE/4 SE/4	01S	04W	02
STEPHENS	M E CARPENTER	LEON DAUBE AND CAROL DAUBE SUTTON	5/28/1945	343	273	SE/4 SE/4	01S	04W	02
STEPHENS	R L CALMES	GEO W DECK	3/23/1944	322	578	NO LEGAL FOUND	01S	04W	02
STEPHENS	R L CALMES ET AL	GEO W DECK	3/23/1944	327	200	SW/4 NE/4	01S	04W	02
STEPHENS	ROYALTIES MANAGEMENT CORPORATION	ATLANTIC REFINING COMPANY	6/1/1945	344	226	SE/4 SE/4	01S	04W	02
STEPHENS	THE ATLANTIC REFINING COMPANY	LEON DAUBE AND CAROL DAUBE SUTTON	5/8/1945	342	474	SE/4 NE/4	01S	04W	02
STEPHENS	VICKI LYNN FERGUSON	TIGER OIL COMPANY LLC	4/3/2019	5650	90	SW/4 NW/4, W/2 SE/4 NW/4, W/2 NE/4 SW/4, NW/4 SW/4 SW/4, SW/4 SW/4 SW/4, E/2 SW/4 SE/4, SE/4 SW/4	01S	04W	02
STEPHENS	WALTER PIERCE AND EVA PIERCE	L.R. BAKER	5/31/1941	254	614	SE/4 NE/4	01S	04W	02

470000

STEPHENS	A H WOODARD	JACK B SMITH	11/12/1982	1504	340	SW/4 SW/4 SE/4	01S	04W	05
STEPHENS	BEVERLY B RATZLAFF MCFARLAND	JACK B SMITH	11/12/1982	1504	334	SW/4 SW/4 SE/4	01S	04W	05
STEPHENS	BILLY T DAVIS	LARRY HARVILL	10/7/1980	1387	213	SW/4 NW/4 SE/4	01S	04W	05
STEPHENS	BIRDELLA RAWLINGS	JACK B SMITH	11/11/1982	1510	381	SW/4 SW/4 SE/4	01S	04W	05
STEPHENS	BONNY DAWN STRACHAN IRR LIV TR C	JACK B SMITH	2/8/1984	1553	799	SE/4 NE/4 SW/4	01S	04W	05
STEPHENS	CHARLES H WYATT ET UX	T.C. CRAIGHEAD	1/8/1973	1126	350	N/2 SW/4 SE/4	01S	04W	05
STEPHENS	CLARENCE L HARDIN	JACK B SMITH	11/10/1982	1505	770	SW/4 SW/4 SE/4	01S	04W	05
STEPHENS	D B COOPER	JACK B SMITH	11/10/1982	1504	362	SW/4 SW/4 SE/4	01S	04W	05
STEPHENS	DARVIS CRAIG TRUSTEE U/W MILDRED ROUGHT BROWN	JACK B SMITH	2/8/1984	1552	520	E/2 SE/4 SW/4	01S	04W	05
STEPHENS	DON W SANDS	CHESAPEAKE OPERATING INC	2/23/1995	1948	402	SW/4 NE/4 SW/4	01S	04W	05
STEPHENS	DONA EVELYN REXROAD	DON M ROBINSON AND CLYDE O EDWARDS	10/1/1985	1621	154	SW/4 SE/4 SW/4	01S	04W	05
STEPHENS	DOROTHY LOUISE REESE	JACK B SMITH	11/11/1982	1505	784	SW/4 SW/4 SE/4	01S	04W	05
STEPHENS	ELIZABETH JANE KOLB ET AL	JOHN L MOSIER	11/4/1953	556	355	NORTH 21.39 ACRES OF LOT 2, A/K/A N/2 NW/4 NE/4	01S	04W	05
STEPHENS	ELIZABETH POWERS	JACK B SMITH	1/20/1983	1513	311	SW/4 SW/4 SE/4	01S	04W	05
STEPHENS	ERIC R MURRAY AND MARGARET F MURRAY	JACK B SMITH	2/8/1984	1552	518	SE/4 NE/4 SW/4	01S	04W	05
STEPHENS	ERLINE RAY	JACK B SMITH	11/12/1982	1504	332	SW/4 SW/4 SE/4	01S	04W	05
STEPHENS	ESTELLE BELL	JACK B SMITH	1/21/1983	1525	854	SW/4 SW/4 SE/4	01S	04W	05
STEPHENS	FRANK D PHILLIPS ET UX	THE TEXAS COMPANY	12/10/1948	409	401	LOT 1, SE/4 NE/4, N/2 NE/4 SE/4, SOUTH 20 ACRES OF LOT 2, SW/4 NE/4, N/2 NW/4 SE/4, S/2 NE/4 SE/4	01S	04W	05
STEPHENS	FRANK D PHILLIPS JR	DON M ROBINSON AND CLYDE O EDWARDS	10/11/1985	1621	156	SW/4 SE/4 SW/4	01S	04W	05
STEPHENS	HAROLD S GLUCKMAN ET UX	LARRY HARVILL	8/18/1980	1383	462	SW/4 NW/4 SE/4	01S	04W	05
STEPHENS	HAZEL EARL WOODARD	JACK B SMITH	11/10/1982	1504	324	SW/4 SW/4 SE/4	01S	04W	05
STEPHENS	HUBERT R WOODARD	JACK B SMITH	11/10/1982	1504	352	SW/4 SW/4 SE/4	01S	04W	05
STEPHENS	INEZ M CALMES	JACK B SMITH	2/13/1984	1553	801	E/2 SE/4 SW/4	01S	04W	05
STEPHENS	J MAURICE MILLER	JOHN L MOSIER	10/9/1947	393	440	NORTH 21.39 ACRES OF LOT 2, A/K/A N/2 NW/4 NE/4	01S	04W	05
STEPHENS	JAMES ROY POOL	JACK B SMITH	1/20/1983	1512	595	SW/4 SW/4 SE/4	01S	04W	05
STEPHENS	JANE S PARTAINE REV TR	CHESAPEAKE OPERATING INC	2/23/1995	1946	304	SW/4 NE/4 SW/4	01S	04W	05
STEPHENS	JEANNETTE MENLOWS AND HAROLDE ENLOWS	CLYDE O EDWARDS	4/10/1983	1508	496	NO LEGAL FOUND	01S	04W	05
STEPHENS	JOHNNIE E BROWN JR	JACK B SMITH	2/8/1984	1553	803	SE/4 NE/4 SW/4	01S	04W	05
STEPHENS	JOSEPH C IVEY	JACK B SMITH	1/21/1983	1512	591	SW/4 SW/4 SE/4	01S	04W	05
STEPHENS	LAWRENCE WOODARD	JACK B SMITH	11/10/1982	1504	328	SW/4 SW/4 SE/4	01S	04W	05
STEPHENS	LOWERY PROPERTIES LLC	QUANTUM RESOURCES LLC	1/7/2019	5620	140	SW/4 SW/4 SE/4	01S	04W	05
STEPHENS	MARY FRANCES ALLEY	JACK B SMITH	1/21/1983	1516	811	SW/4 SW/4 SE/4	01S	04W	05
STEPHENS	MARY S PATTERSON	CHESAPEAKE OPERATING INC	2/23/1995	1945	306	NW/4 SE/4 SW/4	01S	04W	05

000045

STEPHENS	MARY SANDS NEE CRUTCHFIELD ET UX	QUINTIN LITTLE	9/17/1947	400	69	SOUTH 20 ACRES OF LOT 3	01S	04W	05
STEPHENS	MARY SANDS NEE CRUTCHFIELD ET UX	QUINTIN LITTLE	3/21/1946	362	294	S/2 NW/4	01S	04W	05
STEPHENS	MARY W HAWORTH ET AL	GEO NORRIS AND KERMIT CALMES	7/15/1950	533	210	E/2 SE/4 SE/4	01S	04W	05
STEPHENS	MEL VIN R BULLARD ET UX	JONES EXPLORATION COMPANY	1/8/1978	1284	550	SW/4 NW/4 SE/4	01S	04W	05
STEPHENS	SANDRA GLUCKMAN	LARRY HARVILL	8/18/1980	1387	205	SE/4 NW/4 SE/4	01S	04W	05
STEPHENS	WALTER TOM HARDIN	JACK B SMITH	11/11/1982	1505	776	SW/4 SW/4 SE/4	01S	04W	05
STEPHENS	WILLIAM A WOODARD	JACK B SMITH	11/10/1982	1504	338	SW/4 SW/4 SE/4	01S	04W	05
STEPHENS	WILLIAM B COOPER	JACK B SMITH	11/11/1982	1504	330	SW/4 SW/4 SE/4	01S	04W	05
STEPHENS	WILLIAM GLUCKMAN & PHYLLIS GLUCKMAN	LARRY HARVILL	8/18/1980	1383	464	SE/4 NW/4 SE/4	01S	04W	05
STEPHENS	BANCFIRST AS GUARDIAN FOR CHARLES WELDON TOMLINSON, III GUARIANSHIP	PETROVEN INC	5/3/2013	4568	85	NW/4, NW/4 SW/4, NW/4 NE/4, W/2 SW/4 NE/4, SE/4 SW/4 NE/4	02N	04W	34
STEPHENS	BANCFIRST AS TRUSTEE OF THE JEAN TARWATER TRUST #1 F/B/O JUDY COX	PETROVEN INC	5/3/2013	4568	73	NW/4, NW/4 SW/4, NW/4 NE/4, W/2 SW/4 NE/4, SE/4 SW/4 NE/4	02N	04W	34
STEPHENS	BANCFIRST AS TRUSTEE OF THE JEAN TARWATER TRUST #2 F/B/O WILLIAM OLEN TARWATER	PETROVEN INC	5/3/2013	4568	69	NW/4, NW/4 SW/4, NW/4 NE/4, W/2 SW/4 NE/4, SE/4 SW/4 NE/4	02N	04W	34
STEPHENS	BANCFIRST AS TRUSTEE OF THE MARY TOMLINSON STEWART TRUST	PETROVEN INC	5/3/2013	4568	77	NW/4, NW/4 SW/4, NW/4 NE/4, W/2 SW/4 NE/4, SE/4 SW/4 NE/4	02N	04W	34
STEPHENS	BANCFIRST AS TRUSTEE OF THE RICHARD TOMLINSON IV REVOCABLE TRUST U/T/A DATED 2/3/1983	PETROVEN INC	5/3/2013	4568	89	NW/4, NW/4 SW/4, NW/4 NE/4, W/2 SW/4 NE/4, SE/4 SW/4 NE/4	02N	04W	34
STEPHENS	BANCFIRST AS TRUSTEE OF THE RUTH T. STONE LIVING TRUST	PETROVEN INC	5/3/2013	4568	65	NW/4, NW/4 SW/4, NW/4 NE/4, W/2 SW/4 NE/4, SE/4 SW/4 NE/4	02N	04W	34
STEPHENS	BANCFIRST AS TRUSTEE UNDER THE WILL OF JOHN REED TOMLINSON, DECEASED	PETROVEN INC	5/3/2013	4568	81	NW/4, NW/4 SW/4, NW/4 NE/4, W/2 SW/4 NE/4, SE/4 SW/4 NE/4	02N	04W	34
STEPHENS	ECHO-WARWICK MINERALS, LLC	ECHO ENERGY LLC	11/30/2016	5223	196	NW/4, NW/4 NE/4, NW/4 SW/4 NE/4, S/2 SW/4 NE/4, NW/4 SW/4, E/2 SW/4, N/2 SW/4 SW/4, E/2 SE/4 SW/4 SW/4	02N	04W	34
STEPHENS	OCC PP ORDER 658044	NEWFIELD EXPLORATION MID-CONTINENT INC	11/17/2016			ALL	02N	04W	34
STEPHENS	BLACK HAWK ROYALTY III LP	LEFCO ENERGY LLC	12/15/2014	4880	4	NW/4 NW/4	02N	04W	05
STEPHENS	CARDINAL ENERGY INC	LEFCO ENERGY LLC	12/2/2014	4880	1	THE NORTH 20.15 ACRES OF LT 3, CONT. 20.15 ACS, L/E ALL RIGHTS UNDER POOLING ORDER 603673	02N	04W	05
STEPHENS	CONSOLIDATED RESOURCE COMPANY, LLC	ECHO ENERGY LLC	12/14/2014	4884	82	THE NORTH 20.15 ACRES OF LOT 3	02N	04W	05
STEPHENS	INTEGRITY OIL AND GAS, LLC	ECHO ENERGY LLC	12/14/2014	4884	78	NW/4, SW/4, NE/4, SE/4	02N	04W	05
STEPHENS	JUDITH N. MAPES	ECHO ENERGY LLC	5/16/2014	4752	191	NW/4, SW/4, NE/4, SE/4, LESS AND EXCEPT THE WOODFORD FORMATION	02N	04W	08
STEPHENS	CAROL CONRY HALL	ECHO ENERGY LLC	4/3/2014	4738	107	NW/4, SW/4, NE/4, SE/4	03S	04W	01
STEPHENS	GLEBE ROYALTY	ECHO ENERGY LLC	10/1/2014	4835	259	E/2 NE/4 NW/4	03S	04W	01

STEPHENS	JOAN CONRY HAUPTMAN	ECHO ENERGY LLC	4/9/2014	4735	97	NW/4, SW/4, NE/4, SE/4	03S	04W	01
STEPHENS	OCC FP ORDER 630599	CONTINENTAL RESOURCES INC	10/3/2014			ALL	03S	04W	01
STEPHENS	SUSAN CONRY MEYER	ECHO ENERGY LLC	4/14/2014	4732	132	NW/4, SW/4, NE/4, SE/4	03S	04W	01
STEPHENS	THE GHK COMPANY, LLC	ECHO ENERGY LLC	10/1/2014	4835	267	E/2 NE/4 NW/4	03S	04W	01
STEPHENS	PFILE, CHAS ET UX	L.A. EDWARDS	2/10/1948	406	69	SE/4 SE/4	01N	05W	12
STEPHENS	ANN B JOYES	HEMSTEAD OIL CORPORATION	9/24/1979	1346	348	NW/4, N/2 SW/4	01N	05W	25
STEPHENS	ARTHUR O OLSEN AND LOUISE P OLSON, TRUSTEES OF THE ARTHUR P OLSON TRUST	HEMSTEAD OIL CORPORATION	4/22/1979	1335	129	NW/4, N/2 SW/4	01N	05W	25
STEPHENS	BARTER ISLAND OIL COMPANY	HEMSTEAD OIL CORPORATION	4/22/1979	1334	809	NW/4, N/2 SW/4	01N	05W	25
STEPHENS	CARL B AND FLORENCE E KING FOUDATION	HEMSTEAD OIL CORPORATION	5/4/1979	1333	203	NW/4, N/2 SW/4	01N	05W	25
STEPHENS	ESTATE OF F W DYE, DECEASED	HEMSTEAD OIL CORPORATION	6/1/1979	1335	661	NW/4, N/2 SW/4	01N	05W	25
STEPHENS	FLORENCE E KING	HEMSTEAD OIL CORPORATION	5/4/1979	1333	205	NW/4, N/2 SW/4	01N	05W	25
STEPHENS	FRED GILBERT, SOLE HEIR AND DEVISEE OF MARGUERITE W GILBERT, DECEASED	HEMSTEAD OIL CORPORATION	5/18/1979	1334	811	NW/4, N/2 SW/4	01N	05W	25
STEPHENS	MARION C STEWART	HEMSTEAD OIL CORPORATION	9/12/1979	1346	342	NW/4, N/2 SW/4	01N	05W	25
STEPHENS	MARY JOSEPHINE CUMMINGS	HEMSTEAD OIL CORPORATION	11/29/1979	1353	104	NW/4, N/2 SW/4	01N	05W	25
STEPHENS	MARY R DITZLER	HEMSTEAD OIL CORPORATION	11/2/1979	1348	715	NW/4, N/2 SW/4	01N	05W	25
STEPHENS	PAULINE YOUNG THIXTON, SOLE HEIR UNDER THE WILL OF W R THIXTON, DECEASED	HEMSTEAD OIL CORPORATION	9/24/1979	1346	346	NW/4, N/2 SW/4	01N	05W	25
STEPHENS	PEARL NEUGENT NORDAN	HEMSTEAD OIL CORPORATION	5/29/1979	1334	815	NW/4, N/2 SW/4	01N	05W	25
STEPHENS	PENN ROYALTY COMPANY	HEMSTEAD OIL CORPORATION	9/24/1979	1346	344	NW/4, N/2 SW/4	01N	05W	25
STEPHENS	ROYVILLA ALLEN POLLARD	HEMSTEAD OIL CORPORATION	5/23/1979	1330	452	NW/4, N/2 SW/4	01N	05W	25
STEPHENS	THE NORDAN TRUST	HEMSTEAD OIL CORPORATION	5/29/1979	1334	817	NW/4, N/2 SW/4	01N	05W	25
STEPHENS	WALTER D SMITH, JR	HEMSTEAD OIL CORPORATION	12/3/1979	1352	593	NW/4, N/2 SW/4	01N	05W	25
STEPHENS	KIRBY MINERALS	LEFCO ENERGY LLC	11/12/2014	4872	57	SE/4 SE/4 NW/4	01N	05W	31
STEPHENS	FRANK GREEN	BARTON LAND CONSULTANTS INC	6/6/2013	4563	197	SW/4 SW/4 SE/4	01N	05W	33
STEPHENS	JOSEPH ANDREW GRIFFIN JR	BARTON LAND CONSULTANTS INC	6/6/2013	4564	121	SW/4 SW/4 SE/4	01N	05W	33
STEPHENS	OCC FP ORDER 393861	CHESAPEAKE OPERATING INC	7/13/1995			ALL	02N	05W	02

940000